



*City of*  
NORTH SALT LAKE


CITY COUNCIL  
Work Session

March 7, 2023  
6:00 p.m.

DISCUSSION  
DOG PARK

# Dog Park

## Conceptual Plan



- Add additional parking
- Old parking has been restriped




# Dog Park

## Conceptual Plan

Install a walking path


- Around play area
- Connect to Legacy Trail



# Dog Park

## Conceptual Plan

Double Gate Entry


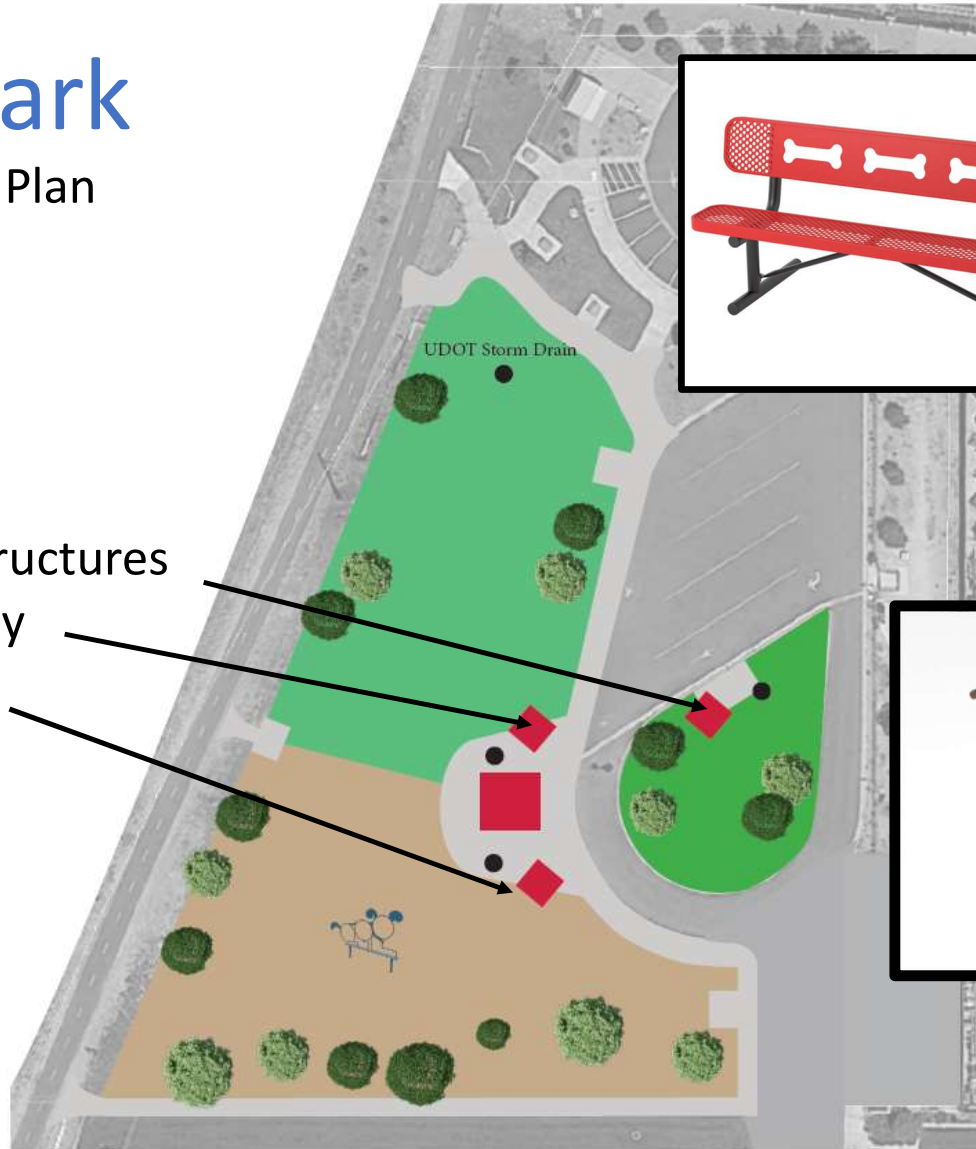


# Dog Park

## Conceptual Plan

Install shade structures


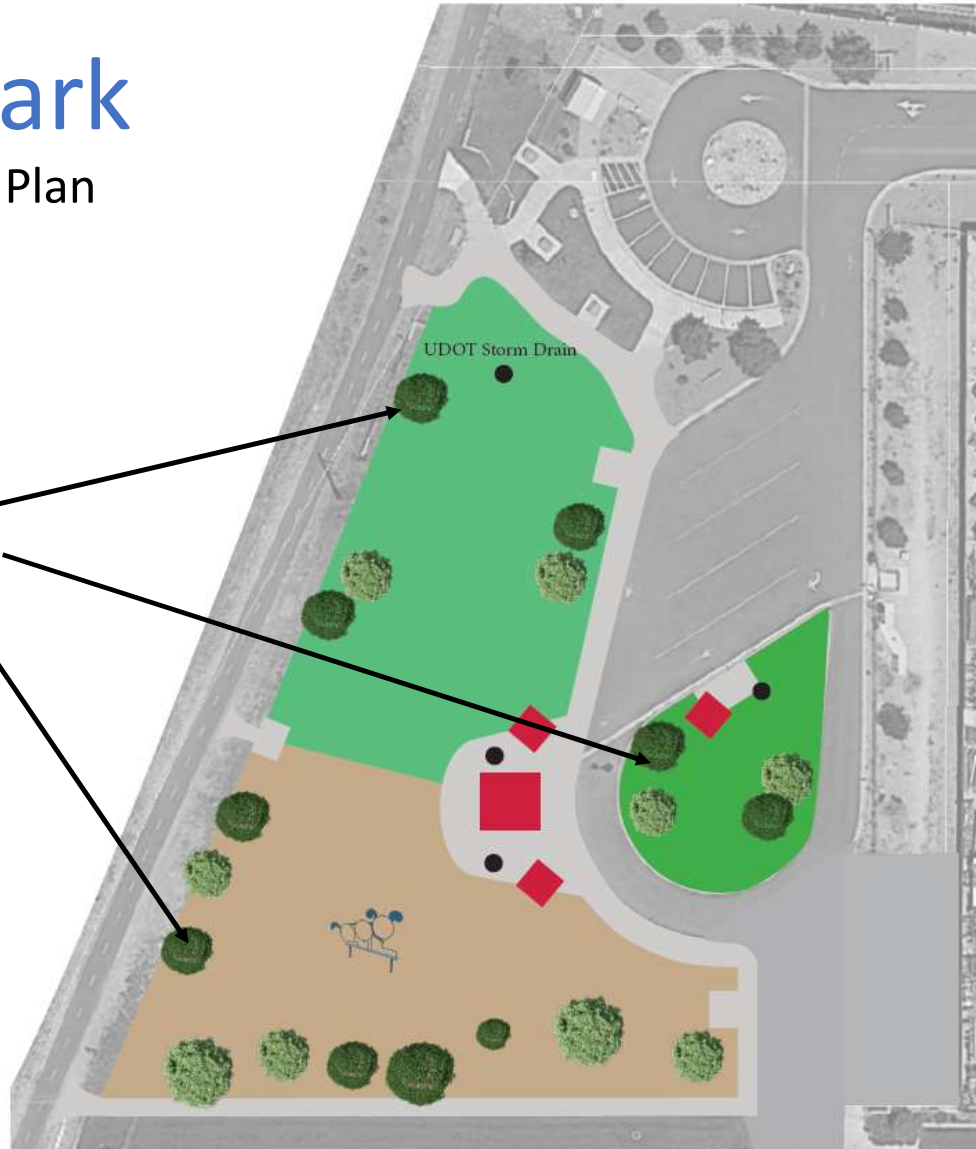
- Match Legacy
- Sitting areas



# Dog Park


Conceptual Plan

Plant Trees



# Dog Park

Conceptual Plan




**Restroom**  
(Not necessary or future  
installation)

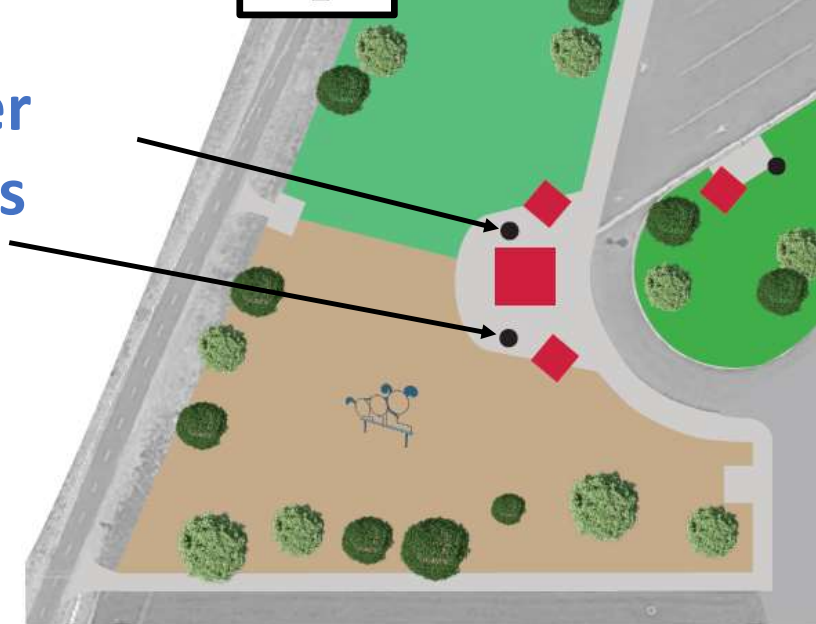


# Dog Park

Conceptual Plan




## Pet Water Fountains



# Dog Park

Conceptual Plan


Play Area  
(Road Base)



# Dog Park

Conceptual Plan


**Open Play Area  
(Native Grass)** →



# Dog Park

Conceptual Plan


Small Dog Area  
(Grass)



# Dog Park

Conceptual Plan


Existing Dog Run  
(Dirt)



# Dog Park

Conceptual Plan

**Fence entire area**  
(Gates for maintenance)




# Dog Park

## Conceptual Plan




Park would need to close in heavy flooding situation.  
Still needs to function for UDOT




# Dog Park

## Conceptual Plan



Draper Dayland Dog Park (2017)




# Dog Park

## Conceptual Plan




Draper Dayland Dog Park (2022)




# Dog Park

## Conceptual Plan



Brickyard Bark Park (2018)




# Dog Park

## Conceptual Plan




Brickyard Bark Park (2021)




# Dog Park

## Conceptual Plan



Brickyard Bark Park (2022)




# Dog Park

## Conceptual Plan



### Moving Forward with Woods Cross

- Resident survey says it is a priority
- Woods Cross looking to add one to their Master Plan
- Hope to know participation in the next few months




# Dog Park

## Conceptual Plan



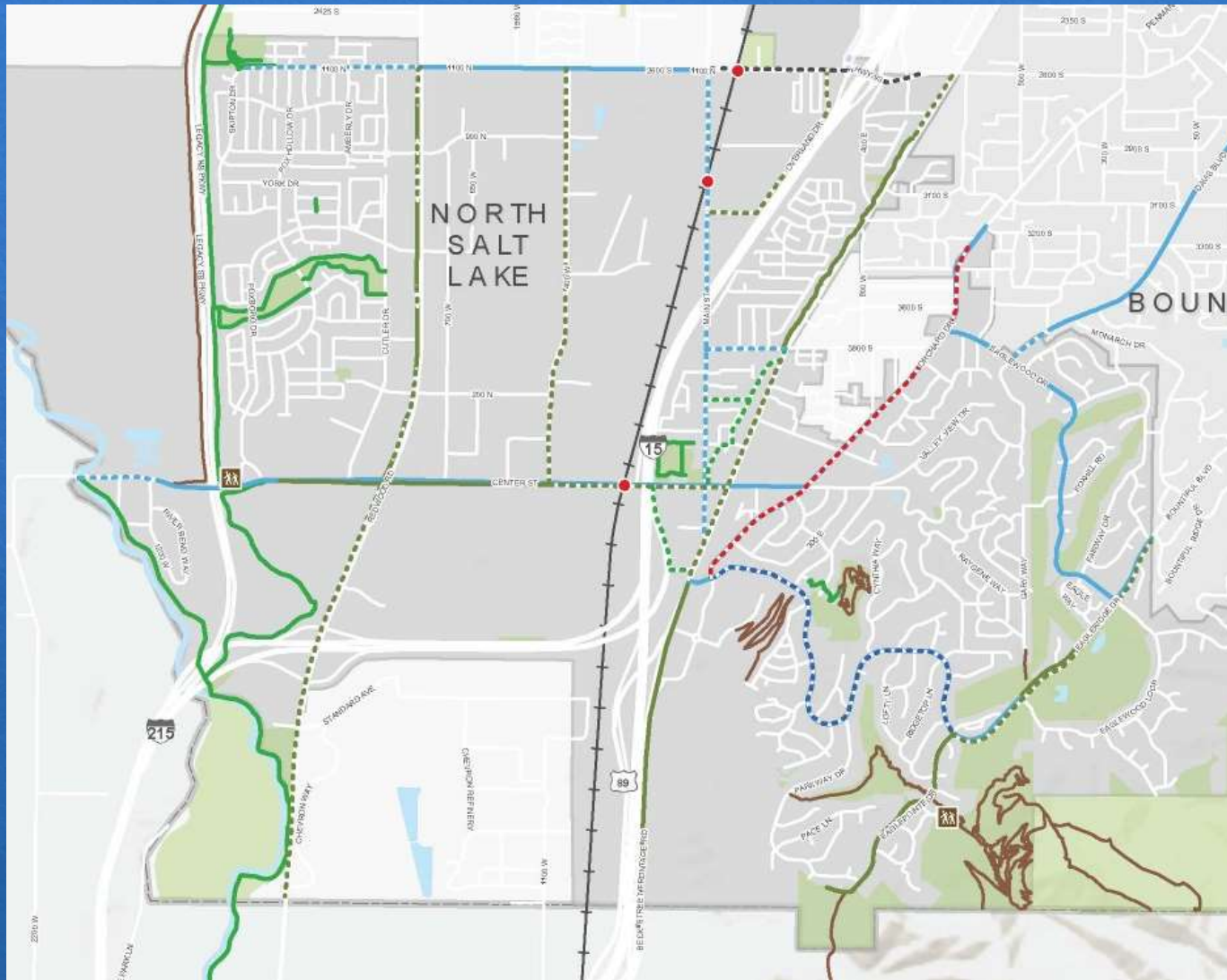
## Other Thoughts

- 50/50 Split
- Propose a Dog Park Committee for decisions
- Split the maintenance cost/outsourced
  - Once a week shut down for cleaning
- Some construction could be done by City Crews
- Hope we could move forward next spring



DISCUSSION  
ATP-IMPLEMENTATION  
PILOT PROGRAM

# Active Transportation Plan-Network Map for Implementation



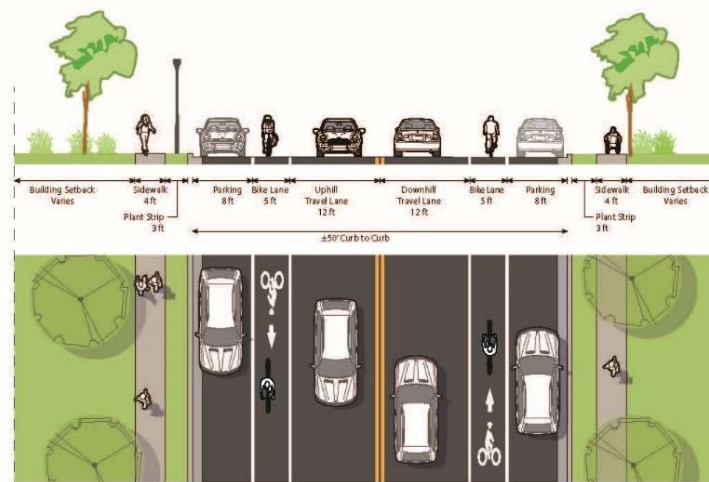
## Orchard Drive Separated Bike Lane

- Challenges:
  - Parking in bike lanes
  - Trash pickup
  - Mail/package delivery
  - Snow removal
  - Street sweeping
  - Bus stops
  - Frequent driveways
  - Budget

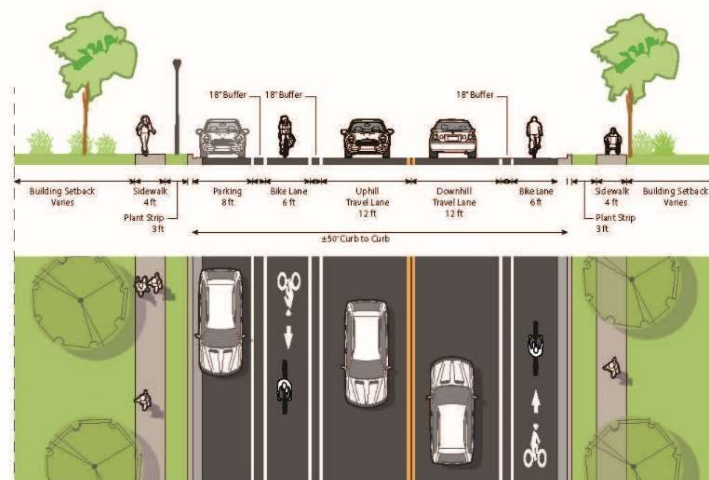
## Eagleridge Drive Buffered Bike Lane

- Challenges:
  - Parking in bike lanes
    - Restrict parking to one side
      - Safe street crossing
  - Trash pickup
  - Budget
  - Timing (Re-striping)

Existing Street Cross-Section + Plan View



Proposed Cross-Section + Plan View



Buffered bike lanes with on-street parking on the uphill side

**\*Option:** Maintain on-street parking on both sides, buffered bike lane in uphill direction, shared lane in downhill direction



## Tactical Urbanism

### Pilot Program

- Educate public through experience rather than in meetings
- Will provide actual data
- Energizes the community about Active Transportation
- Identify issues during pilot rather than after installation
- [St. George Tactical Urbanism](#)





*City of*  
NORTH SALT LAKE

CITY COUNCIL  
Meeting

March 7, 2023  
7:00 p.m.

# CITIZEN COMMENT

BID AWARD  
STREET PRESERVATION



## Preservation Types

1. Crack Seal
2. Chip Seal with Fog Seal
3. Bonded Matrix Overlay
4. HA5 (High Density Mineral Bond)





### Bonded Matrix Overlay (BMO)


- Best preservation method for new asphalt on high traffic and steep roadways
- Lightweight aggregate "Utelite" chip w/ HA5 topcoat
- Slows oxidation in bitumen asphalt binder
  - Keeps pavement flexible
- Increase in surface friction.
- Comparable to a 1 ½" thin asphalt overlay
- Bridges raveling and cracks





# Asphalt Preservation

## High Density Mineral Bond Surface Treatment





# Asphalt Preservation



**HOLBROOK**  
**ASPHALT CO.**

- 55,614 SqYd BMO
- Paint/Stripe
- Traffic Control
- Total \$447,638.12



ORDINANCE 2023-05  
Text Amendment  
R1-7 & RM-7 Zones

## CHAPTER 10, RESIDENTIAL AND MULTIPLE RESIDENTIAL DISTRICTS

### 10-10-3: USE REGULATIONS:

	Zone				
	R1-12	R1-10	R1-7	RM-7	RM-20
<b>Area Regulations (in square feet)</b>					
Single-family dwelling lot.	12,000	10,000	7,000	7,000	7,000
Two-family dwelling lot.	-	-	<del>407,000</del>	<del>407,000</del>	10,000
Three-family dwelling lot.	-	-	-	-	13,000
Four-family dwelling-lot.	-	-	-	-	15,000
Single family, attached developments density: PUDs, multi-family buildings, or multiple building development on a single lot, under a common development plan (net acreage).			8 <del>d.u.</del> / net ac. *single and two family only	8 <del>d.u.</del> / net ac.	20 <del>d.u.</del> / net ac.
Minimum lot area in square feet for all main uses or buildings other than dwelling.	-	-	5,000	3,500	3,500

RESOLUTION 2023-11R  
Interlocal Agreement with UDOT  
Center Street Sidewalk

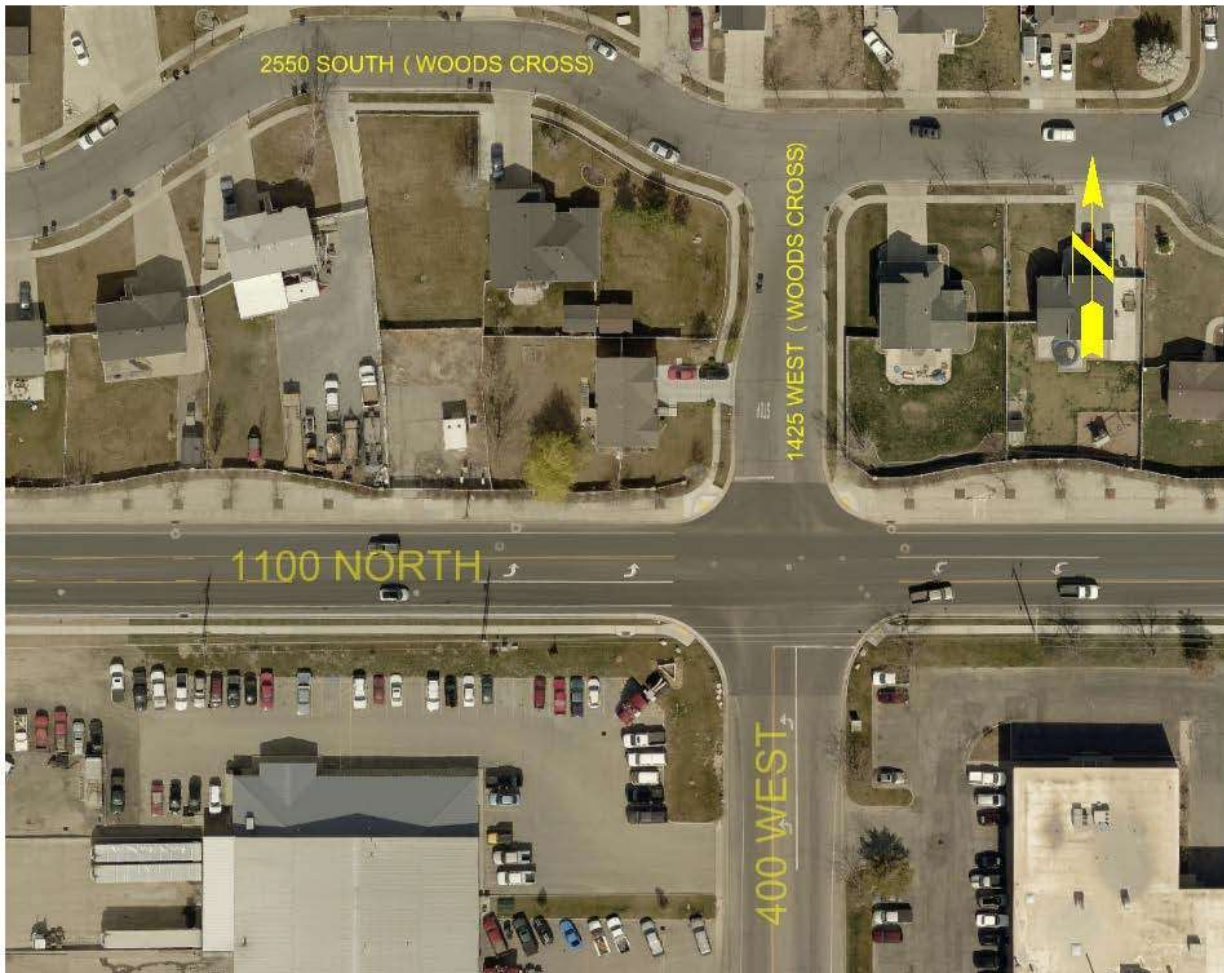


## Grant Award Using the State Active Transportation Program

UDOT (60%): \$322,380  
City of NSL(40%): \$253,620

Cost overruns 100% City

RESOLUTION 2023-12R  
Interlocal Agreement with Davis Co.  
400 W 1100 N Traffic Signal



## Shared Funding Between Davis County, North Salt Lake and Woods Cross

Davis County:	\$243,000
City of NSL:	\$ 50,000
Woods Cross:	\$ 50,000

Cost overruns shared 50/50 by both cities

North Salt Lake is the lead local agency

Agreement between North Salt Lake and Woods Cross for reimbursement

APPROVAL OF MINUTES  
February 21, 2023

# ACTION ITEMS

# COUNCIL REPORTS

# CITY ATTORNEY REPORT

# MAYOR'S REPORT

# CITY MANAGER REPORT

# New State Flag





**Porcini – State Mushroom**

**Brine Shrimp – State Crustacean**



# City Manager Report

- **SB75 – Sand and Gravel Sales Tax**
- **SB260 – 5<sup>th</sup>/5<sup>th</sup> Transportation Sales Tax**
- **HB499 – Code Blue Countywide Plan for Homelessness**
- **HB349 – Water Re-use Bill**
  
- **Numerous other legislative bills**
  
- **Dinner on Wednesday night (April 19) at ULCT?**
- **City Hall Rental**



**WHEN YOU NEED  
TO CALL THE POLICE**



**AND THE NEW IPHONE FACE-ID  
DONT RECOGNIZE YOU**

## **SB279 NSL RAP Tax Bill**

Hijacked by UAC

Too Late in the Session

Created confusion in House  
Leadership

ADJOURN