



## Pleasant View City Council

### Meeting Agenda

Thursday, November 3, 2022

4:30 p.m.

---

4:30 P.M. **1. Introduction.**

- a. Pledge of Allegiance and Opening Prayer, Reading or Expression of Thought:  
(*Councilmember Dave Marriott*)
- b. Declaration of Conflicts of Interest

4:35 P.M. **2. Final Subdivision.** Discussion and possible action to consider approval of a final subdivision application for Parkland II Planned Unit Development (PUD) at 2738 North Rulon White Blvd. (*Presenter: Amy Mabey*)

4:45 P.M. **3. Consolidated Fee Schedule Amend.** Discussion and possible action to consider amending the Consolidated Fees Schedule to add a fee for a city sponsored Children's Market, Resolution 2022-U. (*Presenter: Amy Mabey*)

**4. Adjournment**

*Public Notice is hereby given that the City Council of Pleasant View, Utah will hold a Public Meeting in the city office at 520 West Elberta Dr. in Pleasant View, Utah on Thursday, November 3, 2022, commencing at 6:00 PM.*

*In compliance with the Americans with Disabilities Act, persons needing auxiliary services for these meetings should call the Pleasant View City Office at 801-782-8529, at least 24 hours prior to the meeting.*

*The City Council at its discretion may change the order and times of the agenda items.*

PLEASANT VIEW CITY  
APPLICATION FOR SUBDIVISION FINAL PLAT



SUBDIVISION NAME: Parkland II PUD LOCATION: 2738 North Rulon White Blvd

ACREAGE: 3.456 acres NUMBER OF LOTS 4 ZONE: MP-1

PARCEL ID NUMBERS: 194350003

**PROPERTY OWNER(S):** (attach additional pages if needed)

NAME: Bailey V Properties LLC PHONE: 801-698-7100 FAX: 801-782-0765

ADDRESS: 1243 North Washington Blvd, Ogden, UT 84404 EMAIL: brent.bailey@ekbailey.com

**APPLICANT/RESPONSIBLE PARTY:**

NAME: Nate Swain PHONE: 801-201-6013 FAX: 801-782-0765

ADDRESS: 1243 North Washington Blvd, Ogden, UT 84404 EMAIL: Nate@blacksmithdevelopment.com

Account Receivable Contact: Suzanne Poole Phone: 801-782-4748

Address: 1243 North Washington Blvd, Ogden, UT 84404 EMAIL: suzanne.poole@ekbailey.com

**SURVEYOR:**

NAME: Roger Slade PHONE: 435-723-3491 FAX: N/A

ADDRESS: 538 North Main, Brigham City, UT 84302 EMAIL: \_\_\_\_\_

**ENGINEER:**

NAME: Jim Flint PHONE: 435-723-3491 FAX: N/A

ADDRESS: 538 North Main, Brigham City, UT 84302 EMAIL: jimf@haies.net

The information on this form is true and accurate to the best of my knowledge. **I understand it is my responsibility to pay Pleasant View City for all professional and any other fees associated with this application** as stated in section 17.02.100 of the subdivision ordinance.

*Application will not be accepted unless all appropriate documents are attached. See check list documents required.*

Signature of Applicant/Agent

Signature of City Rep.

**For City Use**

DATE SUBMITTED: 11/2/22 TAKEN BY: \_\_\_\_\_

**FEES (DUE AT TIME OF APPLICATION)**

Final Subdivision Fee \$200.00  
Per Lot Fee \$75.00

# Lots 3

Date Paid 11/2/22 Amt. 200.00  
Date Paid 11/2/22 Amt. 225.00

Form Date: June 2018

Total Paid 425.00

## Final Subdivision Application Review and Approval Process

1. Final Subdivision Application filed with City Planner. The City Planner determines application completeness.
  - a. Complete application:
  - b. Application filled out completely along with Affidavit (*original signatures*)
  - c. Plans both brought in along with electronic sent to [acorbridge@pleasantviewcity.com](mailto:acorbridge@pleasantviewcity.com)
  - d. Escrow agreement signed by the bank
  - e. Fee paid
2. Development Review Committee (DRC) provides final technical review of the Final Subdivision Application in compliance with the Preliminary Application Conditions required by the City Council and with all applicable ordinances, standards and requirements.
3. Once the DRC has approved all plans and documents, the City Planner schedules a meeting with the City Council. Approval shall be no less than five (5) days before the City Council.
4. Final Subdivision Plat goes before the City Council for approval.
5. Once approval is received, the applicant submits a final Mylar plat and all approved relevant documents in final form, complete with appropriate signatures and acknowledgements for receipt of city signatures and recording.
6. The Final Subdivision Application approval by the city is effective for one year during which time the Final Subdivision Plat and appropriate documents are recorded with the Weber County Recorder by the City Planner.

# Final Subdivision Application Checklist

Note: Unless directed otherwise by the City, all applications and associated plats, plans and documents must be submitted to the City Planner.

THIS IS A BASIC LIST ONLY

SEE CITY ORDINANCES FOR COMPLETE REQUIREMENTS IN CODE 17.08.020

BS  
Initial **Application:** completed; including names and addresses of applicant, surveyor, engineer, owner(s), affidavit of owners and applicant; all signed and notarized.

\_\_\_\_\_  
Initial **Large Plans:** four (4) copies of plans that are 22" x 34" including a plat map

BS  
Initial **Small Plans:** one (1) copy of plans that is to 11" x 17" to scale including a plat map

BS  
Initial **Digital Plans:** version of the plans and plat map in pdf format, send it to [acorbridge@pleasantviewcity.com](mailto:acorbridge@pleasantviewcity.com). *If greater than 8MB, please send by Dropbox or similar.*

- Plans consist of
  - Final Plans, which have been approved by City Engineer, Plan map(s) (plat) of the project that includes a north point, scale and date; a vicinity plan; contours; boundary lines of the proposed project; proposed utilities; location and dimensions of all existing or platted streets; important features such as rail lines, water bodies or courses, wetlands, exceptional topography, and buildings within and immediately adjacent to the project; all existing utilities within or adjacent to the project (with sizes); locations and dimensions of all proposed streets, easements, lots, open spaces and other features, with appropriate labeling.

BS  
Initial **Agreement or Letter:** It is required to either have an escrow agreement signed by developer and bank along with estimates that have been approved by the city or a signed letter from Ben Slater approving to enter into conditional acceptance.

\_\_\_\_\_  
Initial **Payment of fees**



# Affidavit

## Property Owner

I (we) Brent Bailey (please print) certify that I(we) am(are) the Owners(s) of record of the property identified in this application and the statements, drawings, and other exhibits contained herein are in all respects true and correct to the best of my(our) knowledge.

Property Owner(s) Bailey V Properties LLC

Subscribed and sworn to me on 11/02/2022 (date)

Notary Suzanne Poole  
(Residing in: Wasatch County)  
My commission expires 05/05/2024 (date)



## Agent Authorization

I(we) Bailey V Properties LLC (please print), the owner(s) of the real property identified in this application, do authorize as my (our) agents(s) Nate Swain (please print) to represent me(us) and appear on my(our) behalf before any administrative or legislative body concerning this application and to act in all respects as our agent in matters pertaining to the this application.

Property Owner(s) \_\_\_\_\_

Subscribed and sworn to me on \_\_\_\_\_ (date)

Notary \_\_\_\_\_  
(Residing in: \_\_\_\_\_)  
My commission expires \_\_\_\_\_ (date)

Notary Seal

WHEN RECORDED, PLEASE RETURN TO:  
Bennett Tueller Johnson & Deere, LLC  
3165 East Millrock Drive, Suite 500  
Salt Lake City, Utah 84121  
Attn: Stephen M. Tumblin

---

DECLARATION OF COVENANTS,  
CONDITIONS, RESTRICTIONS AND EASEMENTS

FOR

PARKLAND II COMMERCIAL PUD

---

Dated: November \_\_, 2022

**DECLARATION OF COVENANTS,  
CONDITIONS, RESTRICTIONS AND EASEMENTS  
FOR  
PARKLAND II COMMERCIAL PUD**

THIS DECLARATION OF COVENANTS, CONDITIONS, RESTRICTIONS AND EASEMENTS FOR PARKLAND II COMMERCIAL PUD (this “Declaration”) is made this \_\_\_\_\_ day of November, 2022, Bailey V Properties LLC, a Utah limited liability company, (“Declarant”), in contemplation of the following facts and circumstances:

RECITALS

A. Declarant is the fee simple owner of certain real property located in Weber County, State of Utah more particularly described on Exhibit A attached hereto and incorporated herein by this reference.

B. Said real property is being commonly developed as a commercial business park known as the “Parkland II Commercial PUD.” Declarant desires to adopt this Declaration to establish certain covenants, conditions, restrictions, rules, agreements, provisions, easements, covenants, constraints, limitations, and restrictions with respect to the ownership, construction, use, management and operation of the Project as more fully set forth herein (collectively, the “Covenants, Conditions and Restrictions”), which Covenants, Conditions and Restrictions are intended for the benefit of Declarant, each Owner, and the protection and preservation of the value of each Parcel, the Project as a whole, and any and all Improvements constructed or placed thereon.

DECLARATIONS AND AGREEMENTS

NOW, THEREFORE, Declarant does hereby declare that the real property described on Exhibit A shall be held, sold, conveyed, transferred, leased, subleased, used, operated, maintained, and occupied subject to Covenants, Conditions and Restrictions set forth herein, and which Covenants, Conditions and Restrictions shall run with said real property and all portions thereof and shall be binding upon all parties having or acquiring any right, title or interest in and/or to all or any portion of said real property, and the respective heirs, successors and assigns of such parties.

**ARTICLE I  
Definitions**

Unless the context clearly indicates otherwise, certain terms used in this Declaration shall have the meanings set forth in this Article I. In this Declaration, unless the context requires otherwise, the masculine, feminine and neuter genders and the singular and the plural shall be deemed to include one another, as appropriate.

1.1 “Act” shall mean the Utah Community Association Act, as may be amended from time to time.

1.2 “Additional Property” shall mean any real property within the County which is contiguous with all or any portion of Property whether or not such additional property is owned (either now or hereafter) by Declarant or any other third party (provided such third party consents to such annexation).

1.3 “Annual Budget” shall mean the budget described in Section 9.3.

1.4 “Articles” shall mean the Articles of Incorporation prepared and filed for the formation of the Association in accordance with the requirements of applicable laws and regulations of the State of Utah.

1.5 “Assessments” shall mean General Assessments, Supplemental Assessments and Reimbursement Assessments.

1.6 “Association” shall mean Parkland II Owner Association, a nonprofit corporation, organized to (i) own the Common Areas, (ii) collect any and all Assessments, (iii) maintain the Common Areas, (iv) enforce the terms and provisions of this Declaration and the Covenants, Conditions and Restrictions herein, (v) generally govern the Project, and/or (iv) otherwise perform all other tasks and duties set forth in this Declaration, the Bylaws, the Articles, the Rules and Regulations, and/or any other documents governing the Project; ; provided that so long as the Declarant owns all of the Parcels, Declarant shall have all of the authority of the Association under this Declaration, and any reference in this Declaration to the rights, authority and duties of the Association shall be deemed to refer solely to the rights, authority and duties of the Declarant. Prior to transferring or assigning any Parcel (other than a transfer or assignment of all of the unsold Parcels to a single owner in connection with the assignment of Declarant’s rights under this Declaration), Declarant shall cause the Association to be duly organized and the Bylaws of the Association to be duly adopted by the Board of Directors.

1.7 “Board” shall mean the governing board of the Association which shall be responsible for the management of the affairs of the Association.

1.8 “Building” shall mean a structure built on any portion of the Project for permanent use, including, but not limited to, buildings, parking structures, outside platforms and loading docks.

1.9 “Bylaws” shall mean the written procedures, if any, adopted for the regulation or management of the affairs of the Association which may from time to time be adopted by (or revised by) the Board.

1.10 “City” shall mean Pleasant View City, located in the County.

1.11 “County” shall mean Weber County, in the State of Utah, together with all other applicable municipal authorities having jurisdiction with respect to the Project (whether now or hereafter).



1.12 “Common Areas” shall mean, except as otherwise specifically provided herein, all areas of the Project, except all Parcels as provided in this Declaration and as generally designated as Common Areas on the Plat, including: (a) all undedicated Streets, including, without limitation, all curb, gutter, sidewalks and Landscaping adjacent to such Streets; (b) all parking; (c) common storm and waste water collection and drainage systems; (d) all street lighting and signage used for the entire Project and not exclusively for any specific Parcel, Building, Owner or Occupant; (e) Project Signs and areas related thereto; (f) all sidewalks and pedestrian pathways in the Project used for the entire Project and not exclusively for any specific Parcel, Building, Owner or Occupant; and (g) any and all equipment, facilities, fixtures, and other Improvements constructed, installed or used on any of the areas or locations described above, which are intended for the common use of the entire Project and not exclusively for any specific Parcel, Building, Owner or Occupant.

1.13 “Common Expenses” shall mean any and all costs and expenses incurred by the Association in the performance and preservation of the rights, duties and obligations of the Association, including, without limitation, (i) the operation, modification, maintenance, repair and/or replacement of the Common Areas and Improvement thereon, (ii) the costs and expenses associated with the existence of the Association including, where necessary, the costs and fees of professionals retained by the Association, (iii) costs and expenses of enforcing the terms and provisions of this Declaration, and (iv) a reasonable contingency reserve, surplus and/or sinking fund as determined in the sole discretion of the Association.

1.14 “Declarant” shall mean Bailey V Properties LLC, a Utah limited liability company.

1.15 “Declaration” shall mean this Declaration of Covenants, Conditions, Restrictions and Easements for Parkland II Commercial PUD.

1.16 “Default Rate” shall mean a per annum rate of interest which shall be ten percent (10%) per annum above the Reference Rate.

1.17 “Design Guidelines” shall mean those certain planning and design guidelines, specifications and standards for the Project, if any, as adopted and/or amended by Declarant or the Board, as applicable, from time to time, which shall be binding on all Owners and Parcels with respect to the planning, design, construction, maintenance, and other aspects same.

1.18 “Design Review Board” or “DRB” shall mean the design review board as established and set forth in accordance with Article VI of this Declaration, and as may be more fully described in the Design Guidelines.

1.19 “Drainage Easement” shall mean the easement(s) described in Section 4.4.

1.20 “Drainage Lines” shall mean the drainage lines and related facilities described in Section 4.4.

1.21 “Drainage System” shall mean any canals, waterways, pipes, and other drainage features constructed within the Project for drainage purposes.

1.22 “Easement” or “Easements” shall mean any easement or, as the context shall require, all easements (i) granted pursuant to the provisions of this Declaration, (ii) set forth on any Plat, (iii) to which the Property is subject pursuant to documents which have been or will be recorded with the Weber County Recorder, State of Utah, or (iv) currently existing or affecting the Project, whether or not recorded.

1.23 “General Assessment” shall mean the share of the Common Expenses which are to be paid by each Owner pursuant to Section 9.4 hereof.

1.24 “Improvements” shall mean and include all Buildings, structures, signage and other improvements made or constructed upon any portion of the Project, and shall include, without limitation, all Buildings, driveways, sidewalks, trails, pathways, parking areas, parking structures, curb, gutters, Landscaping, retaining walls, signs, utilities, exterior lighting, street lighting, and exterior signs.

1.25 “Interest Rate” shall mean a per annum rate of interest which shall be three percent (3%) per annum above the Reference Rate.

1.26 “Landscaping” shall mean lawn, ground cover, rock walls, retaining walls, flowers, bushes, shrubbery, trees and other similar landscaping features which may be complemented with, or include, earth berms, masonry or similar materials and the real property located thereunder, together with all sprinkling or other irrigation systems related thereto.

1.27 “Member”, “Members”, or “Membership” shall mean those parties which shall be entitled to vote and otherwise participate in decisions made by the Association, which parties must be Owners.

1.28 “Mortgage” shall mean any mortgage, deed of trust or other security instrument by which a Parcel or any part of the Property is encumbered. No Mortgage executed by an Owner of a Parcel shall be construed to constitute a lien or other encumbrance upon any other Parcel or upon any of the Common Areas.

1.29 “Mortgagee” shall mean any person, party or entity named as the mortgagee or beneficiary under a Mortgage or any successor in interest to such person, party or entity.

1.30 “Occupant” shall mean any party, whether such party shall be an individual, corporation, limited liability company, joint venture, partnership, or other group, entity or association which has purchased, leased, rented or otherwise acquired the right to occupy and/or use any Parcel, Building or portion thereof, whether or not such right is exercised.

1.31 “Owner” shall mean any party, including Declarant, whether such party shall be an individual, corporation, limited liability company, joint venture, partnership, entity or association, which holds in fee title, the rights and incidents of ownership of a Parcel as evidenced in the official records of Weber County, State of Utah. The term “Owner” shall not refer to any party that shall

have such interest solely as security for performance of any obligation, including a Mortgage. Owner shall not include the Association.

1.32 “Owner’s Percentage” shall mean the ownership percentages of the Members as more fully described in Section 9.2.

1.33 “Parcel” shall mean each portion of the Project which either (i) has been designated on any Plat as a legal lot which may be separately transferred or conveyed under the laws of the State of Utah, or (ii) has been conveyed as a legal lot to an Owner as evidenced in the official records of Weber County, State of Utah. A Parcel may also be designated on the Plat as a “Lot” or “Pad.” Since additional real property may be annexed into the Project, the number of Parcels within the Project may change or increase over time.

1.34 “Parcel Square Footage” for each respective Parcel shall mean the total square footage of land contained within that Parcel as based upon the legal description of such Parcel as set forth in the description in the official records of Weber County, State of Utah. Each Parcel, and the Parcel Square Footage applicable thereto, is subject to reduction in the event Declarant dedicates all or any part of the Streets and/or the Street Improvements to the County.

1.35 “Plat” shall mean a plat of all or a part of the Property which shall be prepared, submitted and approved in accordance with applicable ordinances of the County and which shall, either prior to, contemporaneous with, or subsequent to the recordation of this Declaration, be recorded in the official records of Weber County, State of Utah. Several Plats may be recorded covering parts of the Property and/or any Additional Property annexed hereto. All such plats taken together shall be referred to as the Plat.

1.36 “Project” shall mean the Property, together with the Improvements, the Common Areas and the Landscaping which are now located upon or may in the future be located upon the Property and which shall collectively be commonly known as Parkland II Commercial PUD.

1.37 “Project Signs” shall mean the signs more fully described in Section 4.5.

1.38 “Property” shall mean the real property described on Exhibit A, less any portion thereof that shall be transferred, deeded or otherwise dedicated to the County and/or any governmental or quasi-governmental agency or authority (including, without limitation, any district created or formed in connection with any drainage, utilities, roadways, trails, or other causes) for public use, together with any other real property subsequently annexed hereto.

1.39 “Processing Fee” shall mean the fee and/or charge described Section 6.5 of this Declaration.

1.40 “Reimbursement Assessment” shall mean amounts required to be repaid by an Owner pursuant to Section 9.6 hereof.

1.41 “Reference Rate” shall mean the prime rate as published from time to time in the Wall Street Journal or other reasonable substitute publication (as determined by the Board).

1.42 “Required Maintenance” shall mean the required maintenance more fully described in Section 5.3.

1.43 “Rules and Regulations” shall mean standards for the occupancy and use of the Common Areas and other portions of the Project, and other matters related to the administration and management of the Project which may be adopted and amended from time to time in accordance with the provisions of this Declaration.

1.44 “Sign Easements” shall mean the easements described in Section 4.5.

1.45 “Street Easement” shall mean the easement described in Section 3.2.

1.46 “Street Improvements” shall mean any and all hard surfaced streets, curb, gutter, lighting, and all other improvements related to the Streets.

1.47 “Streets” shall mean that portion of the Property which shall be designated by the Declarant for the construction, maintenance and existence of streets, roads, drive isles, sidewalks and related improvements (including adjacent trails).

1.48 “Supplemental Assessments” shall mean the share of any additional assessment levied in accordance with provisions of Section 9.5 hereof which is to be paid by each Owner.

1.49 “Taxes” shall mean all taxes, assessments, charges and fees imposed, assessed or levied by any governmental or public authority against or upon the Property and/or Improvements.

1.50 “Total Parcel Square Footage” shall mean the sum of the Parcel Square Footage for all Parcels within the Project.

1.51 “Utilities Easement” shall mean the easement described in Section 4.3.

1.52 “Utilities Lines” shall mean the utilities lines and related facilities described in Section 4.3.

1.53 “Voting Rights” shall mean the voting rights described in Section 7.3.1.

## **ARTICLE II**

### **Submission**

2.1 Declaration. Declarant hereby declares that the Property and any and all Improvements that shall at any time be located upon any portion of the Property shall be held, sold, conveyed, transferred, designed, constructed, operated, used, maintained, leased, subleased and occupied subject to the covenants, conditions, restrictions and easements set forth in this Declaration and which are for the purpose of (among other things) establishing common areas, mutual easements, covenants and restrictions to provide for the common management and

operation of certain portions of the Project, to place certain use restrictions and/or limitations on the Property and to protect and preserve the value of the Project.

2.2 Covenants to Run with Land. This Declaration and all of the easements, covenants, conditions, restrictions and other provisions contained herein are intended to be, and shall constitute covenants which shall run with the land and which shall be binding upon and shall inure to the benefit of Declarant, each respective Owner and Occupant, and any other party which has or may acquire any interest in or to any portion of the Project and each respective grantee, transferee, heir, devisee, personal representative and successor and assign thereof. Any party which may acquire an interest in any portion of the Project, or which may occupy any portion of the Project, shall be deemed to consent and agree to be bound by the Declaration and all of the easements, covenants, conditions, restrictions and other terms and provisions herein contained.

2.3 Recordation of Plat(s). A Plat of the Project shall be prepared, submitted and approved in accordance with applicable ordinances of the County and be recorded in the official records of the County to subdivide the Property and/or create separate and distinct Parcels within the Property. Declarant reserves the right to cause the Plat to be recorded subsequent to the date of the recordation of this Declaration. Upon approval of a Plat in the manner required by law, Declarant shall cause such Plat to be recorded in the official records of the County. The drawings and/or illustrations which shall be approved in the manner required by this Section 2.3 shall be deemed to be the Plat, notwithstanding the fact that there shall be more than one such drawing and/or survey illustration which shall be approved and recorded as the design and construction of the Project shall be completed. Declarant specifically reserves the right to record such number of Plats as Declarant shall determine, in its discretion, to be necessary to adequately define the Project and all of the Parcels, Common Areas and other parts of the Project. All such Plats, when taken together, shall constitute the Plat of the Project. Declarant further reserves the right to record such revisions, amendments, restatements or supplements to the Plat, whether one or more, as may be required to cause the Plat to accurately represent the Parcels, Common Areas and other parts of the Project as constructed and existing as of the date of such recordation. After an Owner becomes the owner of a Parcel, no revision, amendment, restatement or supplement to the Plat may modify conditions which exist upon an Owner's Parcel without the written consent of such Owner, which consent shall not be unreasonably withheld, conditioned or delayed, except that Declarant (for so long as it owns a Parcel in the Project) or the Association (at such time that Declarant no longer owns a Parcel in the Project), can modify the use of the Common Areas without the consent of such Owner upon the condition that such change in use does not materially impair (in Declarant's or the Association's reasonable discretion, as applicable) such Owner's use of its Parcel pursuant to applicable zoning laws. An amendment, restatement or supplement to the Plat permitted in accordance with the provisions of this Section 2.3 shall be attached to a supplement to this Declaration and recorded in the office of the Weber County Recorder. Such supplement to this Declaration shall specifically state that the Plat attached thereto shall, for all purposes thereafter, constitutes an additional Plat referred to in this Declaration. Any such supplement to this Declaration authorized pursuant to this Section 2.3 shall be signed by Declarant and need not be signed by, nor consented to by any Owner, Mortgagee or the County (unless required under applicable law).

2.4 Additional Property. Declarant reserves the right, but shall not be obligated, to annex Additional Property into the Project at any time and from time to time, which additional Property shall be added into the Project by an amendment to this Declaration and/or the Plat, as set forth in Section 2.3 above.

2.5 Phasing. Without limiting the generality of the foregoing, Declarant shall have the right to record additional Plats, or annex Additional Property into the Project, in connection with any phasing or staging of development of the Property and/or any surrounding property.

2.5 Leasing. An Owner may, from time to time, lease all or any part or parts of the Owner's Parcel; provided, however, that (i) the Owner shall promptly notify the Association of each such lease in writing, (ii) the Owner shall provide to the Association the name of the tenant under each such lease and the address of the Owner, and (iii) each such lease shall include or be deemed to include a covenant on the part of the tenant substantially as follows: "Tenant agrees with the landlord and with and for the benefit of the Association that during the term of this lease, tenant will use and occupy the premises and all parts of the Project in strict compliance with the Act, the Declaration, the Bylaws of the Association, and all rules and regulations from time to time adopted by the Association as fully as if tenant were an Owner." As used in this section, the term lease shall include a lease, rental arrangement, license or other arrangement for third party use of a Parcel or any part or parts thereof.

### **ARTICLE III Streets**

3.1 Improvement of Streets. Declarant may construct or have others construct Street Improvements within the Streets that may be required for ingress and egress of pedestrian and vehicular purposes to, from and within each Parcel to dedicated public rights-of-way located outside the Project, ingress and egress between the Parcels, through the Project and for other reasonable transportation purposes. The nature and extent of the Street Improvements shall be determined by Declarant in its sole discretion. Declarant shall have the right, in its sole discretion, to phase, stage, or otherwise delay any construction of such Street Improvements.

3.2 Street Easement. There is hereby granted a perpetual, non-exclusive easement, license, right and privilege for the design, construction, use and maintenance of Street Improvements over such portions of the Project as shall be designated and/or modified by Declarant from time to time (the "Street Easement"). The Street Easement shall be used for the construction, use and maintenance of Street Improvements related to ingress and egress of pedestrian and vehicular purposes to and from each Parcel to and from dedicated public rights-of-way located outside the Project, ingress and egress between and within the Parcels and for other reasonable transportation purposes. The use of the Street Easement shall be reserved for the non-exclusive use of Declarant, Owners, Occupants and the employees, guests, customers and/or business invitees of Declarant, and Owners or Occupants, but not for use of the public generally, unless and until dedicated to the City. As long as any of the Streets remain private, Association shall have the right to adopt Rules and Regulations to govern the use of the Streets and the Street Easement, and the Association shall be entitled to take whatever steps it deems necessary to protect

and preserve the private ownership of the Streets to prevent same from being dedicated to public use as a matter of law. Upon the dedication of any Streets and/or any Street Improvements to the City, the Street Easement herein granted shall automatically terminate as to that portion of the Streets and/or any Street Improvements so dedicated, and the Parcel Square Footage of the affected Parcels shall be reduced accordingly.

3.3 Dedication of Streets. Declarant shall have the right, which right shall be exercised in the sole discretion of Declarant, to unilaterally withdraw all or any part of the Streets from the pertinent Parcels and this Declaration and to concurrently dedicate all or any part of the Streets and the Street Improvements to the City. Upon such dedication, the Street Easement for the dedicated Streets shall be deemed extinguished, but the Street Easement shall remain effective for the construction, use and maintenance of all other Streets. In addition, when and if any Streets are dedicated to the City, any insurance required to be maintained by the Association shall thereafter not be applicable to such dedicated Streets.

3.4 Right to Withdraw Streets. The rights contained in this Section 3.4 shall be reserved unto Declarant and its successors or assigns who shall assume Declarant's duties and responsibilities as the developer of the Project, and shall not be reserved for, nor exercised by any Owner who shall become the holder of fee simple title to a Parcel. To the extent not previously dedicated to the City, Declarant shall have the right, which right shall be exercised in the sole discretion of Declarant, to unilaterally withdraw the Streets, or any part thereof, from this Declaration. This shall include (without limitation) the right to sell and convey a Street to an Owner for exclusive use with that Owner's Parcel. Upon recordation of a supplement to this Declaration which shall state that the applicable portion of the Streets are thereby withdrawn from this Declaration, then such portion of the Streets shall thereafter not be subject to this Declaration. Any such supplement to this Declaration shall be signed by Declarant and need not be signed by, nor consented to by any Owner, Mortgagee or the City (unless required by applicable law). The provisions of this section may be exercised by Declarant as to all or part of the Streets and on one or more occasions, as applicable, as Declarant shall determine. Declarant shall have the right to dedicate all or part of the Streets and/or the Street Improvements in phases or stages in any such sequence as shall facilitate the development and construction of the Project.

3.5 Right to Widen or Modify the Streets. The rights contained in this Section 3.5 shall be reserved unto Declarant and its successors or assigns who shall assume Declarant's duties and responsibilities as the developer of the Project, and shall not be reserved for, nor exercised by any Owner who shall become the holder of fee simple title to a Parcel. Declarant shall have the right to widen or modify any Street or Streets in the Project so long as such widening or modification does not materially impair Owner's use of the Parcel pursuant to applicable zoning laws. Declarant, without the consent of any other Owner in the Project, reserves the right to unilaterally record such revisions, amendments, restatements or supplements to the Plat, whether one or more, as may be required to cause the Plat to accurately represent any dedicated Streets (or other portions of the Property), Street Easements or modifications to the Parcel(s) as a result of any Street Easement, dedication of the Streets (or other portions of the Property), or any widening or modification of such Streets. No signature of any Mortgagee or any Owner, other than Declarant, shall be required on any such amendment, revision, restatement or supplement.



3.6 Reduction to Parcel Square Footage. Any reduction to the Parcel Square Footage of a particular Parcel as a result of Declarant's exercise of its rights and/or obligations pursuant to this Article III shall proportionately reduce the Owner's Percentage pertinent to such Parcel.

## **ARTICLE IV**

### **Easements**

4.1 General. The Property and any portion of the Property which is sold as a separate Parcel shall be conveyed and owned subject to and together with the Easements recited in this Declaration or as shall be set forth on the Plat, whether or not such Easements are specifically set forth in the document of conveyance. In each instance the physical location of an Easement may, in some circumstances, be located in the same place and the use thereof may be shared with other Easements similarly located and in each such instance the rights and privileges associated with each such Easement shall be interpreted separately, but the use shall be deemed to be non-exclusive with any other Easement similarly located. It is expressly agreed that any and all Easements granted pursuant to this Declaration shall survive any termination, expiration or other cessation of this Declaration and shall be extinguished only upon the execution and delivery of a termination executed by the party legally entitled to terminate the Easement intended to be terminated. Any grantee using the easements granted herein or by separate document shall be obligated to repair and return the area of the Easement to the condition in which it was found, including the replacement of any landscaping or permitted improvements that were located thereon.

4.2 Temporary Construction Easement. There is hereby granted to Declarant and each Owner a temporary Easement over and across (i) the Streets (except for Streets that have been previously dedicated to the City), and (ii) to the extent reasonably necessary, the Parcels, for ingress and egress of construction vehicles and equipment during the time of actual construction of Improvements; provided, however, that (a) the party whose agents are using the Easement herein granted for construction of Improvements shall be responsible for any and all damages caused by any such usage, (b) the use of the Streets shall be limited to wheeled vehicles of such weight and size that shall be in compliance with applicable laws and ordinances, and (c) the use shall be subject to interruptions and limitations imposed during the construction of Street Improvements.

4.3 Drainage, Irrigation and Public Utility Easement. There is hereby granted to Declarant, each Owner and to the provider of any utility service, a non-exclusive Easement (the "Utilities Easement") to construct, install, operate, service, repair, replace and maintain any and all underground public and private utility lines of any nature, including, without limitation, culinary water, irrigation water, sanitary sewer, storm water drainage, natural gas, electricity, cable television, telephone and other forms of communication, which may now exist or which may in the future exist which may be required or desirable to service any Improvements, Street Improvements, storm water systems and sewer systems, including specifically, but without limitation, all wiring, lines, conduits, pipes, sewers, valves, junction boxes, control boxes, pump stations and drainage lines and related facilities (the "Utility Lines"). The location of the Utilities Easement shall be those areas designated on the Plat or otherwise by Declarant. The Utilities Easement herein granted shall include an easement over and across the surface of the Property within the boundaries of the Utility Easement as may be necessary to service and maintain such

Utility Lines. In the event any utility company, quasi-utility company, public entity, agency or district, cable company or similar entity furnishing a service covered by this Utility Easement requests a specific easement to be located within the Utilities Easement by separate recordable document, Declarant reserves and is hereby given the right and authority to grant such easement, provided that such Easement shall be in compliance with the provisions of this Section 4.3. At such time as Declarant shall cease to be the Owner of a real property over which the Easement is required, the Association shall be deemed to have reserved the right and authority to grant such easement, provided that such easement shall conform to the provisions of this Section 4.3.

4.4 Drainage Easement. There is hereby granted to Declarant a non-exclusive Easement (the “Drainage Easement”) to construct, install, operate, service, repair, replace and maintain any and all gutters, culverts, canals, ditches, retention ponds, underground lines and other facilities necessary to provide for the drainage of the Project (the “Drainage Lines”) so long as completed pursuant to and in accordance with a permit therefor issued by the City. The Drainage Easement shall be located upon those areas of the Project designated on the Plat or as determined by Declarant. The Drainage Easement herein granted shall include an easement over and across the surface of the Property within the boundaries of the Drainage Easement as may be necessary to service and maintain such Drainage Lines. Notwithstanding the foregoing, each Parcel shall retain all storm waters and flows within such Parcel and shall not drain onto any other Parcel, Street or other portions of the Parcel (or any other property), except to the extent such storm waters and flows drain into municipal underground storm water drainage facilities located on the subject Parcel and exit the Project via such facilities, or exceed the one hundred (100) year flood water flows.

4.5 Sign Easements. There is hereby granted to Declarant and the Association one or more easements (the “Sign Easements”) to construct, install, service, replace and maintain one or more signs, monuments, obelisks or similar structures for the Project (the “Project Signs”). The Sign Easements shall be located within areas designated on the Plat or as determined by Declarant. The Sign Easements herein granted shall include an easement over and across the surface of the Property from the Street to the location of the Project Signs as shall be reasonably necessary for the construction, installation, servicing, replacement and maintenance of the Project Signs. Responsibility for the maintenance of the Project Signs is specifically set forth in Section 8.4.

4.6 Encroachment Easement. There is hereby granted to Declarant and each Owner a reciprocal appurtenant easement for encroachments as between Parcels, Common Areas, and Streets, as applicable, due to the placement or settling or shifting of any Improvements constructed, reconstructed, or altered thereon (in accordance with the terms of these restrictions). The easement extends to a distance of not more than two (2) feet, as measured from any point on the common boundary between each adjacent portion of such areas, as applicable, along a line perpendicular to such boundary at such point; provided, however, in no event shall an Easement for encroachment exist if such encroachment occurred due to willful conduct on the part of the party responsible for the installation of such Improvements.

4.7 Access to Perform Duties. There is hereby granted unto the Declarant and the Association, as applicable, an easement, together with the right to grant and transfer such Easement to others as is reasonably required to accomplish the intended purpose of such Easement, over and

through all portions of the Project for the purpose of permitting the Declarant or the Association, as applicable, to exercise its rights and discharge its obligations and duties pertaining to the Common Areas or as otherwise provided under this Declaration. Such right of access is also hereby specifically granted to all policemen, firemen, ambulance personnel and similar emergency personnel in the performance of their respective duties.

4.8 Extension of Easement. Each Parcel, whether now existing or whether in the future existing, as defined in accordance with the provisions of this Declaration, shall have appurtenant thereto, and shall be benefitted and burdened by, as applicable, the Easements herein granted. Each Owner shall be entitled to the benefit of the Easements herein granted and shall be entitled to permit each Occupant, together with any employee and any business customer, invitee and guest of said Owner and/or Occupant, to enjoy the benefits of the Easements herein granted, but said Owner's use and enjoyment of its Parcel shall be subject to and burdened by the Easements also herein granted.

4.9 No Public Dedication. Nothing contained in this Declaration shall be deemed to be a gift or dedication of any portion of the Project to or for the general public or for any public purpose whatsoever, it being the intention of the Declarant that this Declaration will be strictly limited to and for the purposes herein expressed. Notwithstanding the grant of the Easements, each Owner may be entitled to take whatever steps it deems necessary to protect and preserve the private ownership of its Parcel and to prevent same from being dedicated to the public use as a matter of law. An Easement granted herein to the City shall be deemed granted to the City only, which may be used by its employees, agents, contractors and representatives in performance of their respective duties within the Project, and shall not be construed to be a grant to the public generally. Any and all Streets (or other portions of the Property) dedicated to the City for public use shall be dedicated through a separate written instrument and shall not be deemed dedicated through or under this Declaration

## **ARTICLE V Development and Use Restrictions**

5.1 Development of Parcels. Each Owner shall be responsible for the construction of all Improvements which are constructed upon its Parcel. As determined by Declarant in its sole discretion, an Owner may be required to construct (at its sole cost and expense) Streets on its Parcel to be dedicated to the City or to be maintained as Common Area Improvements. No Owner shall be responsible to contribute to the cost of the initial construction of any Improvements located upon any other Parcel except to the extent such Improvements are required for the development of such Owner's Parcel, and such Improvements would not otherwise be constructed but for the development of such Owner's Parcel. In such an instance, such Owner shall be responsible for its Owner's Percentage of the construction costs as a General Assessment. Notwithstanding the foregoing, an Owner shall be responsible to pay its Owner's Percentage for the costs associated with the maintenance, repair, replacement and/or reconstruction of Improvements constructed within the Common Areas for which the Association shall have responsibility in accordance with the provisions of this Declaration.

5.2 Construction of Improvements. Once commenced, construction of all Improvements shall be diligently prosecuted to completion. The Owner of the Parcel on which Improvements are being constructed shall at all times keep the Streets contiguous to the Parcel free from any dirt, mud, dust, garbage, refuse, trash or other debris which might be occasioned by construction of the Improvements.

5.3 Maintenance of Improvements. Once installed, all Improvements located upon a Parcel shall be continuously maintained by the Parcel Owner so as to preserve a well-kept appearance of a first-class commercial business park. Both before and after the installation of such Improvements, each Owner shall keep its Parcel free from rubbish, debris, fire hazards or any unsanitary, unsightly or offensive condition and to conduct such weed abatement, rubbish and debris removal and other maintenance as shall be required by applicable ordinances of the City. The Association shall be responsible for the maintenance of the Common Areas. Each Owner shall be responsible for the exterior maintenance of any and all Improvements located on said Owner's Parcel. If the Association reasonably determines that the level of maintenance on any Improvements or Parcel is unacceptable, the Association shall so notify the Owner in writing, and the Owner shall have thirty (30) days thereafter in which to correct the deficiencies specified in such notice. If, in the Association's opinion, the Owner shall fail to correct the stated deficiencies within said thirty (30) day period, the Association may order the necessary work (the "Required Maintenance") performed at the Owner's expense. The cost of the Required Maintenance shall be assessed to said Owner as a Reimbursement Assessment in accordance with Article IX.

5.4 Parking. Parking to accommodate the parking needs for employees, guests, visitors, and invitees and which shall be in compliance with the requirements of the City shall be provided within the Common Areas designated for parking by the Plat. No parking of vehicles of Owners, Occupants or their employees, guests, visitors or business invitees shall be permitted upon the Streets not designated for parking on the Plat.

5.5 Common Areas. The Association shall manage, administer and maintain the Common Areas; provided, however, that nothing contained herein shall preclude the Association from entering into contracts with other parties, including a management association, to perform tasks related to the management, administration and maintenance of the Common Areas. Further, in the event that the Association fails to maintain the Common Areas in a manner that meets the requirements of the City after sixty (60) days' written notice from such city, the City may perform such required maintenance the cost of such shall be charged to the Owners as a Common Expense. All costs and expenses incurred in connection with such management, administration and maintenance of the Common Areas, including specifically, but without limitation, any capital improvement which is made upon or within the Common Areas, shall constitute a Common Expense. Declarant shall be responsible for the payment of costs and expenses incurred in the initial construction of Improvements upon the Common Areas, except to the extent such Improvements are for the primary benefit of a specific Parcel Owner. In such an instance, such Parcel Owner shall be responsible for the costs incurred by the Association to construct such Improvements. Declarant shall have the right to determine what Improvements, if any, shall be constructed upon the Common Areas.

5.6 Permitted Use. All Parcels shall be used exclusively for appropriate uses in a commercial business park, and in compliance with all applicable zoning ordinances. So long as Declarant owns any portion of the Property, Declarant shall, in its discretion, determine if an intended use is an appropriate use within the Project. At such time as Declarant shall cease to own any portion of the Property, Parcels may be used for any uses permitted by the City.

5.7 Hazardous Substance Restriction. No Owner or Occupant shall generate, manufacture, refine, transport, treat, store, place, handle, introduce, release, or dispose of hazardous or toxic substances in, on, under or over the Property, except in strict accordance with all applicable laws, rules, regulations and ordinances. As used in this section, “hazardous or toxic substance” means and includes (i) any substance, product, waste or other material of any nature whatsoever which is listed, regulated, prohibited, restricted, limited, or addressed as a hazardous substance, hazardous waste, hazardous material, toxic substance, solid or liquid waste (or other similar term) posing a threat to health or the environment; (ii) any petroleum or petroleum based product or fraction thereof; or (iii) any other substance, product, material or waste otherwise referred to or regulated under all federal, state and local laws relating to health and/or the environment, including without limitation, the Comprehensive Environmental Response Compensation and Liability Act, 42 U.S.C. § 9601, et seq.; the Resource Conservation and Recovery Act, 42 U.S.C. § 6901, et seq.; the Toxic Substances Control Act, 15 U.S.C. § 2601, et seq.; the Hazardous Materials Transportation Act, 49 U.S.C. § 1801, et seq., the Clean Water Act, 33 U.S.C. § 1251, et seq.; the Clean Air Act, 42 U.S.C. § 7401, et seq.; the Utah Environmental Quality Code, Title 19, Utah Code Annotated; and the regulations associated with these laws, all as amended or as may be amended in the future, or any other current or future federal, state, or local statute, law, ordinance, resolution, code, rule, regulation, order or decree relating to or imposing liability or standards of conduct concerning any hazardous substance, as now or at any time hereafter affects the Property including any laws relating to, without limitation, permitted or unpermitted point sources, underground or above ground storage tanks, pits, lagoons, piles, dumps, impoundments, or any other collection or container of hazardous substances.

5.8 Compliance with Law. No portion of the Project may be occupied for any use which is in violation of any applicable ordinances, laws and regulations of any governmental entity having jurisdiction over the use of all or any portion of the Project.

5.9 Outside Storage. No materials, supplies or equipment may be stored outside on a Parcel without Declarant’s, or the Association’s, prior written approval and shall be stored in compliance with (i) all applicable ordinances of the City, (ii) the Design Guidelines, and (iii) any screening or other measures required by the DRB.

5.10 Discharge of Materials into Storm or Sewer Drains. No party, including, without limitation, the Declarant or an Owner, shall permit the placement, discharge, introduction or release of any chemical or other materials or substances into the storm or sewer drains without a permit from the City; provided, however, that this provision is not intended to preclude proper use of chemicals or other materials or substances for weed abatement, algae control or other maintenance requirements in accordance with applicable laws, ordinances, rules and regulations. No party, including the City, shall permit treated or untreated sewage effluent to be introduced into

the storm drains without the express approval of the Association. In all events, all drainage shall be provided in accordance with all other provisions of this Declaration and the Design Guidelines.

5.11 Nuisances. No Owner or Occupant shall create a nuisance in the Project. No rubbish or debris of any kind shall be placed or permitted to accumulate outside a Building upon any Parcel, and no odor shall be permitted to arise therefrom including open burning, so as to render any Parcel or any portion thereof unsanitary, unsightly, offensive or detrimental to any Property in the vicinity thereof or to the Occupants thereof. No use or operation shall be conducted in the Project that is noxious, objectionable, unsightly or detrimental to others in any manner and due to any cause such as, but not limited to, vibration, sound, radiation, air, water, drainage or sewer pollution, dust or emission of odorous toxic or nontoxic substances.

5.12 Utilities. All new utility lines, connections and installations must be underground and rise within the Building to be serviced by such lines. Any external transformers, motors, heating and/or air conditioning equipment or other similar apparatus must be screened so as to eliminate visibility from ground level from the Streets or other Parcels. All such improvements related to the utility lines and connections shall be constructed in accordance with the Design Guidelines and any requirements given by the DRB.

5.13 Signs. No signs, flags or advertising, devices of any nature, including without limitation commercial, political, informational or directional signs or devices, shall be erected or maintained on any part of the Project, without the prior written approval of the Association (except as may be necessary temporarily to caution or warn of danger), which shall not be unreasonably withheld for signs relating to business conducted in the Parcel. If the Association consents to the erection of any such signs or devices, the same shall be removed promptly at the request of the Association.

5.14 No Obstructions. No Owner shall obstruct the Common Areas or any part thereof. No Owner shall store or cause to be stored in the Common Areas any property whatsoever, unless the Association shall consent thereto in writing.

5.15 No Damage or Dangerous Activities. Except with the prior written consent of the Association, nothing shall be done or kept in any Building, in the Common Areas, or in any other part of the Project that would result in cancellation of the insurance on the Project or any part thereof, nor shall anything be done or kept in any Parcel that would increase the rate of insurance on the Project, or any part thereof, over that which the Association, but for such specific activity, would pay.

5.16 No Subdivision of Parcel. No Parcel shall be further subdivided without the prior written consent of (i) Declarant for so long as Declarant owns any portion of the Property (in its sole discretion), and (ii) the Association thereafter. Notwithstanding the foregoing, Declarant shall have the right, subject to applicable laws and ordinances but without the consent being required of any Owner or any Mortgagee, to relocate or otherwise reconfigure the boundary lines of any Parcel, to eliminate Parcels designated on the Plat, to create new Parcels through the subdivision or reconfiguration of one or more existing Parcels and to otherwise design and develop the Parcels within Project as Declarant shall determine; provided, however, that such rights shall be applicable

only to Parcels which shall be owned by Declarant at the time of such adjustments, and not subject to any agreement for sale of same. Nothing contained herein shall be construed to grant Declarant the right to alter the boundary of any Parcel not owned by Declarant without the express written consent of the Owner of such Parcel, except as provided in Article III above. Upon any reconfiguration of a Parcel, Declarant shall cause to be prepared and recorded an amendment to the Plat which shall set forth the boundaries of the reconfigured Parcel. No signature of any Mortgagee or any Owner, other than Declarant, shall be required on any such amendment. Notwithstanding the foregoing, Declarant shall have the right, for so long as Declarant owns any portion of the Property, to alter the use of the Common Areas in any way that it deems appropriate (in its sole discretion) so long as such change in use does not violate applicable zoning laws.

5.17 Reservation by Declarant. Declarant reserves the right to erect, construct and maintain upon the Common Areas located at any entrance to the Project or upon any portion of the Project owned by Declarant, such signs, sales offices or other administrative offices as may be reasonably necessary for the completion of the Project and the leasing, sale or disposition of the Parcels.

5.18 No Third Party Beneficiary. This Declaration is being recorded for the benefit of Declarant, the Owners and certain other parties specified herein and no other party shall be entitled to enforce any provision hereof. No party shall be permitted to claim that such party is an intended third party beneficiary entitled to enforce rights, duties and/or obligations set forth herein unless the intent to benefit such party and/or a specific right of enforcement is specifically set forth herein.

## **ARTICLE VI**

### **Architectural Control**

6.1. Architectural Control. No Owner, except Declarant, shall, without the prior written approval of the Design Review Board, granted in accordance with the provisions of this Article and/or the other provisions of this Declaration, undertake or permit others to undertake upon such Owner's Parcel (i) the construction, installation, erection, improvement, or expansion of any Improvements, including utility facilities (including, but not limited to, culinary water, irrigation water, sanitary sewer, storm water drainage, natural gas, electricity, cable television, telephone and other forms of communication), (ii) the voluntary demolition or destruction of any Improvements, (iii) the grading, excavation, filling or similar disturbance of the surface of the land, including, without limitation, changes of grade or drainage pattern, (iv) Landscaping, clearing or removal of trees, shrubs or plants, (v) planting or other installation of Landscaping, (vi) the construction or placement of any exterior signage, or (vii) any change or alteration of any previously approved Improvement, including any change to (a) exterior appearance, color or texture of any Building, or (b) approved Landscaping. Approval shall be requested and granted or denied in accordance with this Article and/or the Design Guidelines. If the DRB should determine in its reasonable discretion, in accordance with the provisions of this Declaration, that a proposed Improvement or alteration of the same (including each of the above-referenced items) is not in harmony with the Project, and/or is not consistent with the Design Guidelines, such Improvement or alteration shall not be made. Declarant, the Association, and the DRB shall each have the standing and authority to enforce the provisions of this Article (and the decisions of the DRB) in accordance with rights and remedies provided in this Declaration and in courts of competent jurisdiction.



6.2 Design Review Board. Declarant shall constitute the initial Design Review Board (the “DRB”) until the earlier to occur of: (i) the date upon which Declarant shall no longer own any Parcels within the Project, (ii) the date upon which Declarant shall terminate its Class “B” Membership (as set forth in Section 7.3.2 below), or (iii) the date that Declarant elects in its sole discretion to delegate its DRB responsibilities to a three (3) member DRB appointed in the manner provided below. Until an event described in subsections (i), (ii) or (iii) above occurs, Declarant shall have the right to appoint and terminate all members of the DRB. Thereafter, the three (3) person membership of the DRB shall be appointed by the majority vote of the Owners of the Parcels within the Project in accordance with the Voting Rights as follows:

- (a) One (1) member shall be elected to the DRB for an initial term concluding on the first anniversary of the first annual election of the DRB members;
- (b) One (1) member shall be elected to the DRB for an initial term concluding on the second anniversary of the first annual election of the DRB members; and
- (c) One (1) member shall be elected to the DRB for an initial term concluding on the third anniversary of the first annual election of the DRB members.

After each initial DRB member’s initial term, DRB members may be elected (or re-elected), and the terms thereof shall be for three (3) years each. Any pre-term vacancy of a member position shall be filled by a new member for the remainder of the term applicable to the vacated position by a majority vote of the Owners of the Parcels within the Project in accordance with the Voting Rights. Without limiting the generality of the foregoing, any member of the DRB may resign at any time from the DRB, in which event such member shall be replaced in accordance with the terms and provisions of this Section 6.2.

6.3 Purpose of Design Review Board. It is the stated purpose of the DRB to assure that all Buildings and other Improvements which shall be constructed or installed upon and within the Project shall (i) be of good quality and sound construction, (ii) harmonize with the existing surroundings and Improvements which have been or will be constructed upon the Project, (iii) be located upon the applicable Parcel in such manner as to enhance the overall design of the Project, (iv) be in compliance with the Design Guidelines, and (v) not detract from the overall quality and design of the Project. The DRB shall be permitted to approve such plans and specifications as it shall, in its best judgment, have determined will promote the development and maintenance of the Project as a first-class commercial business park. Compliance of proposed plans and specifications with applicable zoning requirements, building codes and other laws shall not necessarily mean that such plans and specifications shall be permitted to be developed and implemented pursuant to this Declaration. Approval of the designs, plans and specifications may be withheld not only because of noncompliance with any of the specific conditions, covenants and restrictions contained in this Declaration, but also by virtue of the dissatisfaction of the DRB with the location of the Improvements on the Parcel, the elevation, the color scheme, the finish, design, proportions, architecture, drainage plan, shape, height, style and appropriateness of the proposed Improvements or alteration to existing Improvements, the materials used therein, or because of the DRB’s

dissatisfaction with any other matters which, in the judgment of the DRB, will render the proposed Improvements out of harmony with the Project and/or not in keeping with the Design Guidelines.

6.4 Design Guidelines. The DRB may adopt Design Guidelines to inform Owners of the standards which will be applied in approving or disapproving proposed Improvements. The Design Guidelines and any requirements imposed by the DRB as a condition for approval of any proposed Improvements shall be in compliance with existing law, but may impose additional requirements not otherwise imposed by law. The DRB shall have the right to amend or revise the Design Guidelines from time to time as the DRB may determine upon a majority vote of its members; provided, however, that no amendment or revision shall require an Owner to alter or modify either (i) any existing Improvement or Landscaping constructed in accordance with the provisions of this Article upon said Owner's Parcel or (ii) plans and specifications which shall have previously been approved by the DRB within three (3) months of the date of the adoption of such amendment or revision, pursuant to which plans and specifications construction shall have commenced, but may not be completed. The different, additional or revised Design Guidelines shall become effective as to all matters requiring DRB approval from and after the date of adoption of the revised Design Guidelines by the DRB. Design Guidelines may amplify, but may not be less restrictive than the regulations and restrictions contained in this Declaration and shall be binding upon all Owners of Parcels within the Project. Review and approval by the DRB shall be based upon the standards set forth in this Declaration and in the Design Guidelines (as adopted by the Board). The DRB shall consider not only the quality of the specific proposal, but also its effect and impact on neighboring Parcels, existing Buildings and the entire Project. In no event shall any Improvement be constructed which shall not be in compliance with engineering, architectural or building codes or any other code design requirements and zoning or other applicable municipal, state or federal laws, ordinances or regulations.

6.5 Design Review Procedures. An Owner shall submit three (3) copies of preliminary plans and specifications for any Improvements to be constructed upon its Parcel, which plans and specifications shall include, site plans, maps, dimension drawings, exterior elevations, drainage plans, parking plans, exterior colors, materials and textures and other data sufficient to adequately disclose the scope and design of the proposed Improvements and a detailed landscape plan. The Board and/or DRB shall designate from time to time, by written notice to the Owners, the present recipient (and recipient's address) for all plans and specifications submittals. The Board and/or the DRB may, without modification or amendment to this Declaration, periodically change the recipient for plans and specifications submittals by written notice to the Owners. Within thirty (30) days of its receipt of a submission from an Owner, the DRB shall advise such Owner in writing if the DRB considers the materials sufficiently complete to permit review by the DRB. If the DRB determines the submission to be insufficient, such notice shall specify the information that will be required to permit the DRB to begin its review.

Further, the DRB, as a condition to its acceptance and review of an Owner's plans and specifications, may (in addition to any and all other conditions set by the DRB): (i) establish a construction commencement and completion timetable; and (ii) impose a nonrefundable processing and review fee (the "Processing Fee"). The Processing Fee shall be determined by a fee schedule which may be amended by the DRB from time to time. The Processing Fee shall cover the Declarant's or Board's actual out-of-pocket costs and expenses incurred as a result of the Board's process and review of the submitted plans and specifications. The Processing Fee

shall include, without limitation, processing expenses, architectural and engineering fees and inspection fees. An Owner applying for DRB approval shall pay for the Processing Fee in accordance with any procedures provided by the Board and/or the DRB.

6.6 Review Period. All such plans and specifications submitted to the DRB shall be approved or disapproved by the DRB in writing within twenty (20) business days after its providing notice to the Owner of its receipt of a complete submission. In the event that additional information is requested by the DRB, the approval period will be extended accordingly. The DRB shall provide written notification of approval or disapproval. In the event that the plans and specifications are not approved as submitted, such written notification shall also include a reasonably detailed explanation of the reasons for such disapproval. The DRB shall have the right to approve submitted plans and specifications subject to specified conditions. Upon approval, at least one (1) copy of the plans and specifications and related materials shall be returned to the Owner and at least one (1) copy shall be retained by the DRB.

6.7 Term of Approval. Approval by the DRB shall be effective for a period of six (6) months from the date the approval is given. If construction has not commenced within the said six (6) month period, the approval shall be deemed expired and no construction shall thereafter commence without written renewal of such prior approval and such renewal shall be upon such terms as shall be imposed by the DRB and, if adopted, pursuant to Design Guidelines then in effect. Notwithstanding the foregoing, the DRB may unilaterally extend the six (6) month approval period.

6.8 Required Vote. The act, concurrence or determination of at least two-thirds of the members of the DRB shall be necessary for the DRB to act. Such concurrence or action of said members of the DRB may occur with or without a meeting, and at the same time or at different times. The DRB shall maintain such records as it shall deem necessary to record actions taken or determinations made by it.

6.9 Variations. The DRB may from time to time authorize variances from compliance with any provision of the Design Guidelines when circumstances or considerations may so warrant; provided, however, that no variance granted shall, in the opinion of the DRB, constitute a material violation of the standards for the Project. Each such variance must be approved by at least two-thirds of the members of the DRB. If such a variance is granted, no violation of this Declaration or the Design Guidelines shall be deemed to have occurred with respect to the matter for which the variance was granted. The granting of a variance shall not operate to waive or to render unenforceable any of the terms and provisions of this Declaration for any purpose except as to the particular Parcel and the provisions and circumstances covered by the variance, nor shall the granting of a variance be deemed to set a precedent with respect to any subsequent requests for variances. The DRB shall not delegate to any single member or group of members of the DRB or to any other person the power to grant variances pursuant to this Section. Any request for variance must be in writing and specify the variance requested and the reasons for such variance. A request for a variance shall be reviewed by the DRB within twenty (20) business days after its receipt of a written request for same. The DRB shall provide written notification of approval or disapproval. In the event that the DRB shall fail to act within said twenty (20) business days period, the requested variance shall be deemed disapproved.

6.10 Final Plans. Upon approval of preliminary plans and specifications, the Owner shall proceed to prepare final construction plans and specifications, which shall conform to the plans and specifications approved by the DRB. Not later than the time the final plans and specifications are submitted to the appropriate governmental authority for the issuance of building permits, the Owner shall submit copies of the final plans and specifications and final Landscape plan to the recipient of plans and specifications submittals designated by the DRB. Prior to the commencement of construction, the DRB shall have the right to determine whether the final plans and specifications and Landscape plan conform with the approval previously granted by the DRB. Such determination shall be made within fifteen (15) business days of the date final plans and specifications are delivered to the DRB. The DRB shall provide written notice of its approval or disapproval. Failure of the DRB to provide such notice within said fifteen (15) business days period shall be deemed approval.

6.11 Inspection. The DRB shall have the right and authority to monitor construction of the Improvements to see that such Improvements are in compliance with the plans and specifications which have been approved by the DRB. The DRB shall notify the Owner in writing of any failure to comply with the plans and specifications approved by the DRB. This right of inspection shall expire ten (10) days after the DRB shall have received a written notice of completion of construction from the Owner. The costs of any such inspections shall be paid for by the applicable Owner.

6.12 Notice of Noncompliance. If the DRB determines that any Improvements have been constructed without approval of the DRB or were not constructed in substantial compliance with the description and materials furnished to and any conditions of approval imposed by the DRB, then the DRB shall notify the Owner in writing of such noncompliance. Such notice shall specify the noncompliance and shall require the Owner to take such action as may be necessary to remedy the noncompliance within thirty (30) days of the date of such notice or in the event such noncompliance is not reasonably capable of being remedied within said thirty (30) days, then within such time, the Owner shall have commenced such action as shall be required to remedy the noncompliance and shall diligently prosecute same to completion.

6.13 Correction of Noncompliance. If the Owner does not comply with the notice sent pursuant to this Article, then Declarant, the Board and/or the DRB may, in its discretion, record a notice of noncompliance against the Parcel on which the noncompliance exists, and/or remove or correct the noncomplying Improvement and, in such event, the Owner shall reimburse Declarant, the Board and/or the DRB, as applicable, upon demand, for any and all expenses incurred in connection therewith. The Declarant, the Board and/or the DRB shall have standing and authority to enforce in courts of competent jurisdiction its decisions and the Design Guidelines. The right to remedy or remove any noncomplying Improvement shall be in addition to all other rights and remedies which the Board may have at law, in equity or under this Declaration, including specifically, but without limitation, the right to injunctive relief from a court of competent jurisdiction to stay construction or compel removal of a noncomplying Improvement. Should the Declarant, the Board and/or the DRB be required to enforce the provisions hereof, the attorneys' fees and costs incurred, whether or not judicial proceedings are involved, shall be collectible from Owner.

6.14 No Liability. The DRB as a body, or each member of the DRB individually, shall not be held liable (as a body or individually) for civil claims arising from (i) the acts or omissions of the DRB or the DRB members individually while performing the duties of the DRB (unless the aforementioned claims are the result of the gross negligence or intentional misconduct of the DRB or DRB member), or (ii) the acts and/or omissions of any Owner in the performance or nonperformance of said Owner's obligations under this Declaration. Plans and specifications are not reviewed for (i) engineering, architectural, building code or any other code design requirements, (ii) compliance with zoning or other applicable municipal ordinances or regulations, or (iii) compliance with the requirements of any public utility. Neither the approval of plans and specifications by the DRB, nor the compliance of such plans and specifications to the Design Guidelines shall be construed to constitute any acknowledgement, warranty or representation by Declarant, the Board and/or the DRB as to the technical sufficiency, adequacy or safety of any Improvement or the compliance with applicable building codes, regulations or laws, including specifically, but without limitation, the Americans With Disabilities Act of 1990, as amended, and any regulations adopted pursuant thereto. Any costs, expenses or attorneys' fees incurred by the Declarant, the Board and/or the DRB to defend any claims brought by an Owner under this Declaration shall be reimbursed by said Owner in accordance with this Declaration or any other applicable methods adopted by the Board.

## **ARTICLE VII Association**

7.1 The Association. The administration of the Project shall be by the Association, which shall exist for the sole purpose of performing the functions and providing the services contemplated in this Declaration, including, without limitation, the maintenance of the Common Areas. The Association shall be organized as required by the Act prior to or concurrently with the execution and recordation of this Declaration and Declarant shall be responsible to pay costs and expenses incurred in such organization. The Association shall be operated as a nonprofit corporation and shall be governed by the Board and officers authorized by the Bylaws. The Board may adopt, amend and revise from time to time, Bylaws which shall constitute written procedures for the regulation or management of the affairs of the Association; provided, however, that no provision of the Bylaws shall substantially alter or amend the rights or obligations of the Owners set forth in this Declaration. In the event of any conflict between the Bylaws or this Declaration, this Declaration shall control.

7.2 Members of Association. Each Owner shall be entitled and required to be a Member of the Association. An Owner shall become a Member of the Association immediately and automatically upon becoming an Owner and shall cease to be a Member immediately and automatically upon ceasing to be an Owner as evidenced in the official records of the County. The right to be a Member shall be appurtenant to the real property within the Project and shall not be transferred except upon the transfer of title to said real property and then only to the transferee of title thereto. Any transfer of title to a Parcel shall operate automatically to transfer the Owner's rights as a Member of the Association appurtenant thereto to the new Owner thereof. Any attempted separate transfer shall be void.

7.3 Voting Rights. The Association shall have two (2) classes of Members.

7.3.1 Class "A". Class "A" Members shall be all Owners, with the exception of Declarant (and any assignee of Declarant receiving Class "B" votes). Each Class "A" Member shall be entitled to vote on all issues to be voted upon by the Members of the Association. The number of votes which a Class "A" Member shall be entitled to cast during a vote of the Members shall be the number obtained by (i) dividing the Parcel Square Footage which shall exist on said Member's Parcel as on the date of such vote by the Total Parcel Square Footage that shall exist on the same date (rounded to the nearest one one-hundredth); and (ii) multiplying such quotient by one hundred (100) (collectively, the "Voting Rights"). In the event that Additional Property is annexed in the Project and this Declaration, then the number of votes held by each existing Class "A" Member shall decrease proportionately.

7.3.2 Class "B". The Class "B" Member shall be Declarant and any successor or assignee of Declarant who takes title to one or more Parcels for the purpose of development and sale and to whom Declarant assigns in a recorded writing one or more of the Class "B" votes. The Class "B" Member shall be entitled to four (4) times the combined total number of Voting Rights of the Class "A" Members. The Class "B" Membership shall terminate and any Owner then holding Class "B" Membership shall be deemed to be a holder of Class "A" Membership upon the happening of the earliest to occur of the following: (i) when the Declarant elects by written notice to the Association to terminate its Class "B" Membership; or (ii) when Declarant (or its successor in accordance with Section 13.8 below) no longer owns any portion of the Property.

7.4 Voting. Each Member shall be entitled to vote on all matters brought before the Members for a vote thereon. A Member may be denied the right to exercise its right to vote or participate in any meeting of the Members for failure of said Member to pay Assessments levied against such Member's Parcel. Unless otherwise specifically provided, a majority of the Voting Rights present, in person or by proxy, and entitled to vote on any matter before the Association shall be required to approve such matter. Any Owner may, by written notice to the Association, transfer its Voting Rights to its Mortgagee or to the Occupant of such Owner's Parcel. Such transfer shall be effective until notice of revocation of such transfer signed by said Owner shall be received by the Association. No such transfer shall relieve an Owner of any obligation under this Declaration.

7.5 Multiple Ownership. The votes for each respective Parcel shall be voted together. If title to a Parcel is held by more than one party, then all such parties shall be Members of the Association and entitled to participate as a Member, but the votes allocated to such Parcel must be voted together so that all votes associated with a Parcel shall be voted as a block. No fractional votes shall be allowed. In the event of joint or multiple Owners of a Parcel, said Owners shall designate in writing one party to vote on behalf of said Owners and such designated Owner, and only such designated Owner, shall cast the votes attributable to such Parcel.

7.6 Vote of Members. The Board may cause such matters as it shall determine to be submitted to a vote of the Members either at the annual meeting of the Members or at a special meeting called for the purpose of conducting a vote of Members. In addition to such matters as the Board may submit to a vote of the Members, there shall be submitted to a vote of the Members

any matters required to be voted upon by Members in accordance with the provisions of the Act, including specifically but without limitation, any amendment to the Articles.

7.7 Meetings. There shall be a meeting of the Members of the Association not less often than once each calendar year; provided, however, that a meeting of the Members may also be called by the Board or upon the written request of Members which shall be entitled to cast at least one-third (1/3) of the total votes of the Association. A meeting of the Members shall be held at such time and place within the County, as shall be designated by the Board. In the event that the Board shall receive a written request for a meeting from at least one-third (1/3) of the total votes of the Association, within ten (10) days of the date of the receipt of such request, the Board shall set the date, time and location of such meeting and such meeting shall be held within thirty (30) days of the date of such request. At any meeting of Members, the Members entitled to cast, in person or by proxy, a minimum of fifty-one percent (51.0%) of the total votes of the Association, shall be required to constitute a quorum necessary for the conduct of business at such meeting.

7.8 Organization. The Board shall be entitled to establish such organization and elect such officer(s) as it shall deem necessary to properly perform the functions of the Association; provided, however, that if no other officer or organization shall be established, the Board shall, at a minimum, upon a majority vote of the Board, appoint at least a President who shall be authorized to act for and on behalf of the Association and shall be authorized to enter into contracts and other agreements and to execute such other documents as may be required to permit the Association to perform the duties and obligations and exercise the rights and privileges of the Association as contained in this Declaration. An officer of the Association need not be a Member.

7.9 No Personal Liability; Indemnification. No Member of the Board or officer of the Association shall be personally liable to the Association or its Members for civil claims arising from acts or omissions made in the performance of duties as a Board member or officer, unless the acts or omissions are the result of the intentional misconduct of such Board member or officer. To the full extent allowed under Utah law and in accordance with the provision contained herein, the Association shall indemnify an individual made a party to a proceeding because such person is or was a Board member or officer of the Association against any and all reasonable expenses, including attorney's fees and costs, in connection with such proceeding if (i) such person's conduct was in good faith, and (ii) such person reasonably believed that said person's conduct was in, or not opposed to, the Association's best interest, and (iii) in the case of any criminal proceeding, said person had no reasonable cause to believe such person's conduct was unlawful. The Association shall not indemnify a Board member or officer under this provision in connection with (i) a proceeding by or in the right of the Association in which the Board member or officer was adjudged liable to the Association, or (ii) any other proceeding charging that the Board member or officer derived an improper personal benefit, whether or not involving action in such person's official capacity, in which proceeding said person was adjudged liable on the basis that said person derived an improper personal benefit.

7.10 Amplification. The provisions of this Article VII may be amplified by the Articles of Incorporation and Bylaws of the Association; provided, however, that no such amplification shall substantially alter or amend any of the rights or obligations of the Owners set forth in this Declaration. The initial Bylaws of the Association shall be in the form of Exhibit B attached



hereto. In the event of any conflict between the Bylaws or this Declaration, this Declaration shall control.

## **ARTICLE VIII Rights, Duties and Obligations**

8.1 Management of Common Areas. The Association shall be responsible for the exclusive management, control, operation and maintenance of the Common Areas, and shall keep the same in good, clean, safe and sanitary condition, order and repair. Where it deems necessary or desirable, the Association may construct, reconstruct, repair or replace any capital improvement related to or located upon the Common Areas. The Association may, by written contract, delegate in whole or in part, to such person or persons as it shall deem advisable, such of the Association's duties, responsibilities and functions as are properly delegable. The Association shall have the right to exercise any right or privilege given to it expressly by this Declaration or by law, and every other right or privilege or duty given to it herein or reasonably necessary to effectuate any such right, privilege or duty. All goods and services procured by the Association in performing its responsibilities shall constitute a Common Expense. Nothing contained in this Declaration shall be construed to obligate the Association to incur any expenses which cannot be reimbursed to the Association from the Owners by virtue of an Assessment.

8.2 Rules and Regulations. The Association may, in its discretion, make reasonable Rules and Regulations governing the use of the Common Areas; provided, however, that such Rules and Regulations shall be consistent with the rights and obligations established by this Declaration. The Association or any aggrieved Owner may initiate and prosecute, as permitted by law, appropriate legal proceedings against an offending Owner and/or Occupant to enforce compliance with such Rules and Regulations or to recover damages for noncompliance therewith. In the event that the Association or any aggrieved Owner shall initiate any such legal proceedings, if such party prevails such party shall be entitled to recover from the offending Owner costs and expenses incurred by the Association in connection with such proceedings, including court costs and reasonable attorneys' fees. Each Owner shall be responsible to ensure that each Occupant of any portion of said Owner's Parcel(s) complies with such Rules and Regulations. Each lease or other agreement which shall provide for the occupancy of all or any part of the Parcel shall require the Occupant to comply with this Declaration and the Rules and Regulations.

8.3 Allocation of Taxes. Each Owner shall be responsible to pay, prior to delinquency, any and all Taxes which shall be levied against such Owner's Parcel and any Improvements located upon such Owner's Parcel. Declarant shall be responsible to pay, prior to delinquency, any and all Taxes which shall be levied against any portion of the Property owned by Declarant. The Association shall be responsible to pay, prior to delinquency, all Taxes levied against any portion of the Property owned by the Association. All Taxes levied against property owned by the Association and all taxes levied against Common Areas which are not included in the assessment of a Parcel shall be a Common Expense and shall be paid by all Owners as part of the Common Expenses. Any Owner, Declarant or the Association shall be entitled to protest or appeal the amount of Taxes levied and delay payment of Taxes being protested or appealed, provided that such protest or appeal is prosecuted according to applicable law and such law shall permit delay

in payment of such Taxes pending resolution of such protest or appeal. In the event that Taxes are not separately levied and collected by the applicable taxing authority between the Parcels and Common Areas, then the Association shall make a reasonable allocation of the Taxes based upon the value of applicable portions of the Project.

8.4 Project Signs. Declarant may construct Project Signs which shall be designed to identify the name, logo and other identification of the Project generally and not for the use or identification of any specific Owner or Occupant to the exclusion of others. The Project Signs, if constructed, shall be constructed within either (i) the Sign Easements, or (ii) any Common Areas. The initial design of the Project Signs shall be determined in the sole discretion of Declarant and may, but shall not be required to include the sign, flagpoles, lighting, limited plaza areas, water features, landscaping features, etc. Declarant shall be responsible for payment of costs and expenses incurred in the construction and installation of any Project Signs Declarant shall elect to install. The Association shall be responsible to maintain any Project Signs installed and Improvements related to such Project Signs and any and all costs and expenses which shall be incurred in the operation, servicing, replacement and maintenance of the Project Signs (and such related Improvements) shall be a Common Expense.

8.5 Enforcement of Rights. The Board shall be responsible to reasonably pursue performance of duties and obligations to be performed and/or collection of payments required to be made to or for the benefit of the Association or the Project generally, including, by way of illustration and not by way of limitation, payment of unpaid Assessments from Owners, enforcement of warranty obligations of parties responsible for the construction and/or maintenance of Improvements constructed for the benefit of the Association or the Project generally and insurance claims resulting from damage to the Common Areas. Declarant shall cooperate in the assignment to the Association of any warranties associated with the construction of Improvements constructed by Declarant and Landscaping installed upon the Common Areas.

8.6 Manager. The Association may by written contract delegate in whole or in part to a professional manager such of the Association's duties, responsibilities, functions, and powers hereunder as are properly delegable. The services of any manager retained by the Association shall be a Common Expense.

8.7 Implied Rights. The Association may exercise any right or privilege given to it expressly by this Declaration or by law, and every other right or privilege reasonably implied from the existence of any right, privilege, or duty given to it herein or reasonably necessary to effectuate any such right, privilege, or duty.

8.8 Actions Requiring the Consent of the City. The Association shall provide written notice to the Members and to the City no less than sixty (60) days prior to any (i) proposed transfer of all or any portion of the Common Areas, or (ii) assumption of maintenance for any Common Areas added to the Project after the date hereof. No transfer of all or any portion of the Common Areas by the Association shall be effective unless approved by the City, which approval shall not be unreasonably withheld so long as such transfer is consistent with the provisions of applicable law.

## **ARTICLE IX**

### **Assessments**

9.1 Payment of Assessment. Each Owner by acceptance of a deed to any Parcel (or by acceptance of any other form of transfer or conveyance of such Parcel to such Owner), whether or not it shall be so expressed in such deed or other transfer or conveyance document shall be deemed to and does hereby covenant and agree to pay to the Association any and all Assessments levied against its Parcel as in accordance of the provisions of this Declaration. Declarant shall have the duty to pay any and all Assessments which shall be levied against any Parcel owned by Declarant. The Assessments, together with interest thereon which shall accrue at the Interest Rate or Default Rate, as set forth herein, late charges and costs of collection thereof, including court costs and reasonable attorneys' fees, shall be a charge and continuing lien upon the Parcel against which such Assessments are made from the date on which such Assessments are due. Assessments shall commence upon the date of the recording of this Declaration; provided, however, that no Assessments shall be levied, nor shall any Common Expenses be incurred, for any portion of the Project for which construction and/or installation of Improvements required to be completed by Declarant has not been so completed.

9.2 Apportionment. Each Owner shall be responsible to pay a percentage of any General Assessment or Supplemental Assessment, which percentage shall be in proportion to their respective percentage ownership (the "Owner's Percentage") of the Total Parcel Square Footage which shall exist in the Project. An Owner's Percentage may vary during a calendar year if the Total Parcel Square Footage shall change during such year and any computations related to determination of the amount of an Assessment required to be paid by an Owner shall recognize any change in the Total Parcel Square Footage during the applicable time period. Each Owner's Percentage shall be obtained by dividing the Parcel Square Footage which shall exist on said Owner's Parcel, by the Total Parcel Square Footage which shall exist within the total Project on the same date. The amount obtained by multiplying the total amount of the applicable Assessment by the Owner's Percentage shall be the amount of the applicable Assessment which such Owner shall be required to pay.

9.3 Annual Budget. General Assessments shall be determined on the basis of a calendar year beginning January 1, and ending December 31 next following; provided, however, that the first such year shall begin on the date that this Declaration is recorded and shall end December 31, of the then-current year. On or before November 1st of each year, the Board shall prepare and furnish to each Owner or cause to be prepared and furnished to each Owner, an operating budget for the upcoming fiscal year the "Annual Budget." The Annual Budget shall itemize for the applicable year, the estimated Common Expenses, anticipated receipts, if any, and any estimated deficits or surpluses from the prior operating period. The Annual Budget shall serve as notice of and as the supporting document for the General Assessment for the upcoming fiscal year and as a guideline under which the Project shall be operated during such annual period.

9.4 General Assessment. All Common Expenses shall be paid through an annual general assessment to all Owners. Each Owner's Percentage of the total Common Expenses, as estimated by the Annual Budget, shall be a "General Assessment." Each respective share of a

General Assessment shall be based upon the Annual Budget determined in accordance with Section 9.3. In the Board's discretion, such General Assessment may include an amount to be held in reserve for capital expenditures, replacement of Improvements related to Common Areas, and any and all other applicable costs and expenses in the Board's discretion. Within ninety (90) days of the close of each calendar year, each Owner shall be provided a copy of the operating statement of the Association for the preceding year. Said operating statement shall provide reasonable detail of the actual income and expenses of the Association for the applicable year.

9.4.1 Notice. The General Assessment for each calendar year shall be due and payable on February 1 of such year. Failure of the Board to give timely notice of any General Assessment by delivery of the Annual Budget, as provided herein, shall not be deemed a waiver or modification in any respect of the provisions of this Declaration or a release of any Owner from the obligation to pay such General Assessment or any other Assessment; provided, however, the date on which payment shall become due in such case shall be deferred to a date thirty (30) days after notice of such General Assessment shall have been given to the Owners in the manner provided in this Declaration.

9.4.2 Payment. Any Owner which shall not have paid its annual General Assessment in full on or before February 1 of each year, or the date upon same shall be due in accordance with Section 9.4.1 shall be deemed to have elected to pay such General Assessment in twelve (12) equal monthly installments. Any General Assessment which shall not be paid on or before February 1 of the applicable year shall accrue interest at the Interest Rate on the unpaid balance thereof from the original date due until paid. The Board may, but shall not be required to send out monthly statements to an Owner and each such installment shall be due and payable on the first day of each month without notice or demand. Any monthly installment of any General Assessments which shall not have been received by the Board on or before the fifth day of any month in which it is due shall be assessed a late charge in an amount to be determined from time to time by the Board, but which shall not be in excess of five percent (5.0%) (or the maximum rate permitted by applicable law, whichever is lower) of the amount of the unpaid installment. In the event that a monthly installment of a General Assessment which is being paid monthly as permitted in accordance with the provisions of this section is not paid when due, then so long as the monthly payment or payments shall remain delinquent, the unpaid balance of such General Assessment shall accrue interest at the Default Rate. Late charges and interest on any unpaid monthly installments of any General Assessments may be charged according to procedures established by the Board, whether or not monthly statements shall be sent. The Board shall have the right to establish a fee for costs and expenses incurred in maintaining records of the installment payments of General Assessments, which fee shall be charged only to Owners who pay such General Assessments on an installment basis.

9.5 Supplemental Assessments. In addition to the General Assessment, the Board may upon the vote of the majority of the Board at a meeting called for the purpose of such vote, levy, in any year, one or more Supplemental Assessments applicable to that year only for the purpose of paying, in whole or in part, (i) the cost of any reconstruction, repair or replacement of a capital improvement upon the Common Areas, (ii) deficits created by non-payment of any Assessments by any Owner, (iii) extraordinary costs and expenses which may be incurred in the maintenance of the Common Areas, (iv) cost not otherwise included in the Annual Budget, and/or (v) other

costs and expenses required to be paid by the Owners in accordance with the provisions of this Declaration. At the time of the adoption of such Supplemental Assessment, the Board shall designate the time and the manner in which such Supplemental Assessment is to be paid by each Owner; provided, however, that the due date for payment of a Supplemental Assessment shall be at least thirty (30) days from the date that notice of the Board's approval of the Supplemental Assessment shall be given by the Board. Such Supplemental Assessment shall be apportioned to each Owner in the manner set forth in Section 9.2. Any Supplemental Assessment which shall not be paid on or before the applicable due date shall accrue interest at the Default Rate on the unpaid balance thereof from the original date due until paid.

9.6 Reimbursement Assessment. The Board may, subject to the provisions hereof, levy an Assessment against any Owner (i) if the willful or negligent failure of such Owner to comply with this Declaration, the Articles, the Bylaws or the Rules and Regulations have resulted in the expenditure of funds by the Association to cause such compliance, or (ii) if any such Owner shall cause any damage to any Improvement in any Common Area or Sign Easement. Such Assessment shall be known as a "Reimbursement Assessment." The amount of the Reimbursement Assessment shall be due and payable to the Association thirty (30) days after notice to the Owner of the decision of the Board that the Reimbursement Assessment is owing. Interest shall accrue on any Reimbursement Assessment at the Default Rate from the date due until paid.

9.7 Collection of Assessments. The Board shall in its sole discretion, be entitled to establish such procedures for the collection of Assessments, including provisions for late charges, interest on unpaid Assessments, and such other matters as the Association shall determine, and shall have any and all rights and remedies provided at law or in equity for the collection of debts, subject only to the requirement of notice as provided in Section 9.8.

9.8 Notice of Unpaid Assessment. If any Assessment or any installment thereof is not paid within thirty (30) days after its due date, the Board may mail a notice of default to the applicable Owner. Such notice shall specify (i) that the applicable Assessment or installment thereof is late, (ii) the action required to cure such default, including the specific amount required to be paid, including late charges, interest and costs of collection, if any, (iii) a date not less than thirty (30) days from the date the notice is mailed by which such default must be cured, and (iv) that a failure to cure the default on or before the date specified in the notice may result in the acceleration of the balance of the Assessment for the current year and the filing and/or foreclosure of a lien for the Assessment. If the default in the payment of the Assessment is not cured as specified in the notice, the Board, at its option, may declare all of the unpaid balance of the Assessment to be immediately due and payable without further notice or demand to the Owner and may enforce the collection of the full Assessment and all charges and interest thereon in any manner authorized by law or in this Declaration.

9.9 Remedies to Enforce Assessments. Each Assessment, together with accrued interest, late charges or other similar charges, levied shall be a separate, distinct and personal debt and obligation of the Owner against whom such Assessment is assessed. Suit to recover a money judgment for such personal obligation shall be maintainable by the Association against such Owner without foreclosing or waiving the lien securing the same. Any and all rights and remedies shall be exercised in such manner, on one or more occasions and in such order as the Board shall elect,

without waiver of any other right or remedy or lien provided in this Declaration or by law. Any failure of the Board to exercise any such right on one or more occasions shall not constitute a waiver of the right to so exercise such right in the future. In addition to the amount of the unpaid Assessment, an Owner shall be required to pay any and all costs and expenses which may be incurred by the Association in collection of such Assessment, including reasonable attorneys' fees and costs, whether or not litigation is commenced.

9.10 Lien for Assessments. All sums assessed to an Owner of any Parcel in the Project pursuant to the provisions of this Declaration, together with interest thereon at the Interest Rate or Default Rate, as applicable, late charges and costs of collection, shall be secured by a continuing lien on such Parcel in favor of the Association. The Board may record a notice of lien amount for sums assessed pursuant to this Declaration. If it elects to do so, the Board shall cause to be prepared a written notice of lien setting forth (i) the name of the Owner of the applicable Parcel, (ii) the legal description of the Parcel, (iii) the amount of the Assessment, (iv) the date such Assessment was due and (v) the amount remaining unpaid. Such notice of lien shall be signed and acknowledged by an officer of the Association, and shall be recorded in the office of the Weber County Recorder. No notice of lien shall be recorded until there is a delinquency in the payment of the Assessment and after the notice required to be given pursuant to Section 9.8. Such lien may be enforced by the sale or foreclosure of the Parcel encumbered by the lien at a foreclosure sale conducted by the Board or its attorney in accordance with the provisions of Utah law applicable to the foreclosure of a mortgage or trust deed or in any manner permitted by Utah law, including specifically, but without limitation, the method recognized under the laws of the State of Utah for the enforcement of a mechanics lien which has been established in accordance with the provisions of Chapter 1, Title 38, Utah Code Annotated, as amended from time to time. In a foreclosure conducted under the trust deed statute, the Association may appoint any licensed attorney or title company as trustee. In any such sale or foreclosure, the Owner shall be required to pay the costs and expenses of such proceeding, including reasonable attorneys' fees, and such costs and expenses shall be secured by the lien herein provided whether or not the same shall be specifically set forth therein. The Owner shall also be required to pay to the Association any Assessments against the Parcel which shall become due during the period of foreclosure or sale, and all such Assessments shall be secured by the lien herein provided. The Association shall have the right and power to bid in any foreclosure or sale and, upon purchase thereof, to hold, lease, mortgage or convey the subject Parcel. In the event a proceeding for the foreclosure of the lien granted hereby shall be commenced, while such proceeding shall be in process, the Association shall be entitled to the appointment of a receiver to collect the rentals being derived from such Parcel.

9.11 Priority of Lien; Liability of Owner. This lien shall have priority over all other interests in the Parcel except liens for real property taxes and mortgages in certain circumstances. The priority of lien for Assessments provided for herein over a Mortgage shall be governed by the provisions of Section 11.3. No foreclosure of a lien shall extinguish the personal liability of the Owner therefor unless the Association shall either (i) actually purchase the Parcel at the foreclosure sale conducted to foreclose such lien (the right to seek a deficiency action is hereby expressly reserved, and shall not be extinguished by such foreclosure, in accordance with applicable law), or (ii) actually receive payment in full of amounts due. An Owner's personal liability for payment of Assessments shall be reduced by the amount actually paid at the foreclosure by the successful bidder which shall remain after allocation for payment of all costs and expenses incurred by reason

of such sale. No other sale or transfer shall relieve such Owner from liability for any Assessments which shall be due as of the date of foreclosure. Further, this Declaration shall constitute notice to any purchaser or transferee of any Owner of the lien for Assessments and other amounts created hereby. Consequently, any such purchaser or transferee of any Parcel shall take such Parcel subject to any such lien and, upon acceptance of the deed or other transfer or conveyance document related thereto, shall be responsible for the payment of both (i) all then-current and future obligations for the payment of assessments and other amounts described herein, and (ii) any and all Assessments and other amounts previously assessed or due that have not then been paid in full.

9.12 Certificate of Assessment. The Board shall, upon written request, and for a reasonable charge, furnish a certificate signed by an officer of the Association, setting forth whether the Assessments on a specific Parcel have been paid and said certificate may be conclusively relied upon by the party requesting same.

9.13 No Avoidance. No Owner may avoid or diminish such Owner's obligation to pay Assessments, the right of the Association to assert a lien against said Owner's Parcel to enforce payment of same or be relieved of such Owner's personal obligation for the payment of Assessments by reason of (i) a waiver of the use or enjoyment or the actual non-use of any of the Common Areas, (ii) a waiver of any services provided for in this Declaration, or (iii) all or any part of said Owner's Parcel being unoccupied for all or any portion of the period for which such Assessments shall have been made.

9.14 Accrual of Interest. Interest shall accrue on amounts required to be paid in accordance with the provisions of this Declaration from the date such payment is due until the required amount is received by the Association. The Interest Rate and the Default Rate shall be adjusted at the same time and in the same manner as there shall occur any change in the Reference Rate. All calculations of interest hereunder shall be made as follows: (i) the Interest Rate or the Default Rate, as applicable, shall be multiplied by the amount due, (ii) the product determined in clause (i) above shall be divided by three hundred sixty-five (365); and (iii) the quotient obtained in clause (ii) above shall be multiplied by the actual number of days in the period for which the calculation is being made.

9.15 No Offset. All Assessments shall be payable in the amounts specified in the levy thereof, and no offset or reduction thereof shall be permitted for any reason, including, without limitation, any claim that the Association, the Board or any officer, employee, agent or representative thereof is not properly exercising its duties and powers under this Declaration.



**ARTICLE X**  
**No Security Provided**

Neither the Declarant nor the Association are obligated to provide any security or police services for the Project. Each Owner and Occupant is responsible for the security of its own Parcel and for the safety of its employees, guests, visitors and invitees. By acceptance of title to or an interest in any Parcel, each Owner and Occupant agrees to accept responsibility for such security and waives and releases, on its own behalf and on behalf of its officers, directors, employees, guests, customers and/or business invitees, any claim or cause of action against Declarant and the Association relating to failure to provide security for any part of the Project, including, without limitation the Streets and other Common Areas.

**ARTICLE XI**  
**Mortgagee Protection**

11.1 Mortgagee Protection. No breach of any of the covenants, conditions, restrictions, or limitations contained in this Declaration shall defeat or render invalid the lien of any Mortgage made in good faith and for value; provided, however, that all such covenants, conditions, restrictions or limitations contained herein shall be binding upon an Owner whose title is derived through foreclosure, trustee's sale or by deed or assignment in lieu of foreclosure.

11.2 Notice of Noncompliance to Mortgagee. From and after the time a Mortgagee makes written request to the Association therefor, the Association shall send to the Mortgagee a copy of any notice of default sent to the Owner.

11.3 Priority of Assessment Lien. The lien or claim against a Parcel for unpaid Assessments levied by the Association pursuant to this Declaration shall be subordinate to a first Mortgage given in good faith and for value affecting such Parcel which has been recorded prior to the date such Assessment became due. A Mortgagee who comes into possession of the Parcel pursuant to its Mortgage shall take the same free of such lien or claim for unpaid Assessments or charges, but only to the extent of Assessments or charges which accrue prior to foreclosure of the Mortgage, or exercise of a power of sale available thereunder, except that such Mortgagee shall be responsible for the payment of a pro rata share of such prior Assessments or charges resulting from a pro rata reallocation thereof to all Parcels including the Parcel in which the Mortgagee is interested. No Assessment, charge, lien or claim which is described in the preceding sentence as being subordinate to a Mortgage or as not being a burden to a Mortgagee coming into possession pursuant to its Mortgage shall be collected or enforced against a Mortgagee, a successor in title to a Mortgagee or the Parcel affected or previously affected by the Mortgage concerned (to the extent any such collection or enforcement would prejudice the interests of the Mortgagee or successor in title to the Mortgagee interested in such Parcel). Notwithstanding the foregoing, any Assessment, charge, lien or claim which is described above as being subordinate to a first Mortgage shall be collected or enforced against a Mortgagee, or a successor in title, who takes title to a Parcel by assignment or deed in lieu of foreclosure.

11.4 Financial Information. Any Mortgagee shall have the right, at its request and expense and upon reasonable notice, to examine the books and records of the Association during

reasonable business hours. From and after the time a Mortgagee makes written request to the Association therefore, and at the expense of such Mortgagee, the Association shall furnish to such Mortgagee copies of such financial reports or writings summarizing or reflecting the financial position or history of the Common Area maintenance for the Project as may be prepared for distribution to or use by the Owners generally.

11.5 Article Supersedes Others. In the event another provision or clause of this Declaration deals with the same subject matter as is dealt with in any provision or clause of this Article XI, the provision or clause which results in the greatest protection and security for a Mortgagee shall control the rights, obligations, or limits of authority, as the case may be, applicable to the Association with respect to the subject concerned.

11.6 Amendment to Article. No amendment to this Article XI which has the effect of diminishing the rights, protection, or security afforded to Mortgagees shall be accomplished or effective unless all of the first Mortgagees of the individual Parcels have given their prior written approval to such amendments. Any amendment to this Article XI shall be accomplished by an instrument executed by the Association and filed for record in the office of the Weber County Recorder. In any such instrument, an officer of the Association shall certify under penalties of perjury that the prior written approval of first Mortgagees required by this Article XI as a condition to amendment has been obtained.

11.7 Notices to Mortgagee. Any notice to a Mortgagee under this Article XI shall be in writing and shall be sufficient for all purposes if personally delivered or if sent by first class mail, postage prepaid, and addressed to the Mortgagee at the address for notices from time to time specified by the Mortgagee in writing to the Association.

## **ARTICLE XII Enforcement**

12.1 Enforcement by the Association. In addition to, and not in lieu of, any other enforcement rights set forth in this Declaration, the Association may enforce this Declaration, the Bylaws, the Design Guidelines and any determination of the DRB (including without limitation, any and all easements, covenants, conditions, restrictions, terms, provisions, liens, charges, rights and/or duties now or hereafter imposed in any of the foregoing) through any of the following methods, as it deems appropriate in its sole discretion. The use of any one method does not prevent the use of another or multiple methods at the same time or subsequently. The person against whom any method of enforcement is utilized may be assessed for all costs and reasonable attorney fees incurred by the Association related to the enforcement efforts.

(i) Fines. The Association shall have the power to assess reasonable fines against Owners.

(ii) Suspension of Voting Rights. The Association may suspend an Owner's Voting Rights in the event that the Owner is more than thirty (30) days delinquent in paying any Assessment or other amount due hereunder.

(iii) Suspension of Services and Access to Amenities. The Association may suspend any services provided by the Association to the Owner or the Owner's Parcel in the event that the Owner is more than thirty (30) days delinquent in paying any Assessment or other amount due hereunder.

(iv) Legal Action. The Association may elect to bring a suit at law or in equity to enjoin any violation or to recover monetary damages or both.

(v) Self Help. If an Owner fails to (1) maintain or repair its Parcel or any Improvement thereon as required herein, or (2) observe any restrictions imposed on such Owner (or any occupant of such Owner's Parcel) by the Declaration, the Bylaws, the Design Guidelines and/or any determination of the DRB, then the Association may give written notice to such Owner (or occupant of such Owner's Parcel) stating the nature of the default and the corrective action that the Association determines to be required and requesting that the corrective action be carried out within a period of fourteen (14) days after the giving of such written notice. If the Owner (or occupant of such Owner's Parcel) fails to carry out such action within the period specified by the notice or as otherwise required hereunder, the Association through its agents and representatives may enter the Parcel and cause corrective action to be taken. The Association may assess the Owner for the costs thereof including but not limited to reasonable attorney fees related to any such action.

12.2 The Failure to Enforce is No Waiver. The failure by the Association to enforce any provision, condition, term, limitation, restriction or prohibition set forth in the Declaration, the Bylaws, the Design Guidelines and/or any determination of the DRB or to avail itself of any remedy or procedure provided in any of the foregoing or by law shall not be deemed a waiver of any rights whatsoever.

12.3 Additional Enforcement Parties. All enforcement rights granted hereunder shall also be extended to Declarant, the Board, and the DRB.

12.4 Enforcement. Unless otherwise specifically set forth herein, Declarant, the Association, any Owner, any Occupant, or any Mortgagee shall have the right to enforce, by any proceeding at law or in equity, all easements, covenants, conditions, restrictions, liens, charges, rights and/or duties now or hereafter imposed by the provisions of this Declaration. Failure of Declarant, any Owner or other specified party to enforce any easement, covenant, condition, restriction, lien, charge, right and/or duty contained herein on any one or more occasion shall not be deemed a waiver of the right to do so on any subsequent occasion.

### **ARTICLE XIII Miscellaneous Provisions**

13.1 Notices. Upon acquisition of title to a Parcel, each Owner shall provide written notice to the Association of such Owner's address for purposes of furnishing notices in connection with this Declaration. The Association shall maintain a record of the notice addresses furnished by the Owners. The address provided by an Owner shall be used for any notice, demands, and other communications required to be given under this Declaration and if no such address shall have been provided, then the address used for the mailing of real property tax statements for such Parcel shall

be used for such notice. All notices to be given pursuant to this Declaration shall be sufficient if given by personal service, by guaranteed overnight delivery service or by being mailed first class U.S. mail, postage prepaid to the prescribed address. All notices, demands, and other communications to the Association as provided for in this Declaration shall be in writing and shall be sufficient for all purposes if personally delivered to the Association at its offices, or if sent by first class U.S. mail, postage prepaid, addressed to the Association or to such other address as the Association may hereafter designate by notice to the Owners as herein provided. Any time period provided in the giving of any notice hereunder shall commence upon the date of personal service, the date after delivery to the guaranteed overnight delivery service or three (3) days after mailing by first class U.S. mail.

13.2 Amendment. Except where otherwise specifically provided in this Declaration, this Declaration may be amended upon the affirmative vote of two-thirds of the total Voting Rights of the Owners; provided, however, in all events if Declarant owns any Parcel or any portion of the Property, then Declarant must also consent to such amendment. Any such amendment shall recite that a vote of the Owners has been properly taken and that the amendment has been approved in accordance with the provisions hereof, shall be certified by an officer of the Association and shall be recorded in the office of the Weber County Recorder. Any such amendment shall take effect upon such recordation. Each Owner makes, constitutes and appoints the Association the true and lawful attorney-in-fact of said Owner to act in said Owner's name, place and stead to make, execute, sign, acknowledge and file with respect to the Project such amendments to this Declaration as may be required by law or by vote taken pursuant to the provisions of this Declaration. Any amendment to this Declaration which shall require the express consent of a specified party shall be accomplished only by an amendment executed by both the Association and the party from whom such consent shall be required which shall be filed for record in the office of the Weber County Recorder. Notwithstanding the foregoing to the contrary, no amendment to Article V of this Declaration shall be effective without the written consent of the City, which consent shall not be unreasonably withheld so long as such amendment is consistent with the provisions of applicable law.

13.3 Amendment by Declarant. In addition to the rights of Declarant under Section 13.2 above (and in any other provision of this Declaration), Declarant reserves and shall have the sole right to (i) amend this Declaration without the vote or consent of any Owner for the purpose of curing any inconsistency between the provisions contained herein, or (ii) amend this Declaration without the vote or consent of any Owner in any manner which does not adversely affect the substantive rights of existing Owners or Mortgagees. The foregoing amendments may be made without the joinder or approval of any Owner, Mortgagee or the Association.

13.4 Insurance. The Association shall obtain and maintain insurance covering the Common Areas and such other insurance as may be required by law, including workers compensation insurance, and shall have the power to obtain such other insurance and such fidelity, indemnity or other bonds as the Board shall deem necessary or desirable. Insurance policies and insurance coverage shall be reviewed at least annually by the Board in light of the then existing and reasonably anticipated liabilities of the Association. All insurance premiums for insurance maintained, pursuant to this article shall constitute Common Expenses.

13.5 Condemnation. In the event that all or any part of the Common Areas is taken through condemnation or is conveyed to a condemning authority under threat of condemnation, the entire condemnation award or proceeds shall be used first to pay costs and expenses incurred to restore the remaining portions of the Common Areas to the condition that existed prior to such taking and any portion that shall remain thereafter shall be allocated to all Owners in the same proportion as used in the allocation of Common Expenses. Costs and expenses incurred in restoring such Common Areas or other areas which shall be in excess of said condemnation award allocable to the Common Areas shall be a Common Expense and may be included in a Supplemental Assessment made to all Owners. Subject to the rights of any Mortgagee, should the Improvements on any Parcel be taken by eminent domain or be conveyed by the Owner by deed in lieu thereof, the proceeds therefrom shall be used first to restore the remaining Improvements on the Parcel.

13.6 Duration. The covenants and restrictions of this Declaration shall run with and bind the Property and Project for a term of forty (40) years from the date this Declaration is recorded, after which time, they shall be automatically extended for successive periods of ten (10) years, unless terminated at the end of any such period by the affirmative vote of two-thirds (2/3) of the Owners. No such termination shall terminate any Easement granted herein and all such Easements shall survive any termination of this Declaration and may be extinguished only in the manner provided by law for the termination of an easement. If any of the covenants, conditions, restrictions or other provisions of this Declaration shall be unlawful, void or voidable for violation of the rule against perpetuities, then such provisions shall continue only until twenty-one (21) years after the death of the last survivor of the now living descendants of Spencer Cox, Governor of the State of Utah.

13.7 No Merger. The easements, covenants and restrictions and other provisions contained in this Declaration shall remain in full force and effect despite the fact that any of the Parcels may be owned by the same persons from time to time. It is the express intent of the Declarant to create a common scheme for the development and operation of the Project which will not be terminated by the doctrine of merger or otherwise unless this Declaration is terminated in accordance with the provisions hereof.

13.8 Assignment of Declarant's Rights and Remedies. Any and all of the rights, powers and reservations of Declarant herein contained may be assigned by Declarant to any person, corporation, association or other entity which assumes such assigned duties of Declarant hereunder. In the event that Declarant attempts to assign less than all of the rights, powers and reservations of Declarant set forth herein, then any such assignment must specify which rights, powers and reservations are being assigned and the only party that shall be permitted to exercise a right reserved or granted unto Declarant shall be the party to whom such right has been assigned. To be effective, such assignment must be in writing, must be recorded in the office of the Weber County Recorder, and must specifically refer to the rights, powers and reservations of Declarant hereunder which are being assigned. Upon acceptance of such assignment by any such person or entity (such acceptance may be shown, among other ways, by execution of such assignment by such assignee, or by such assignee recording the assignment in the office of the Weber County Recorder) and recording of such assignment in the office of the Weber County Recorder, said assignee shall, to the extent of such assignment, assume, and be deemed to have assumed,

Declarant's duties hereunder and shall have the same rights and powers and be subject to the same obligations and duties as are given to and assumed by Declarant herein. Upon such assignment and recording, and to the extent thereof, the party making such assignment shall be relieved from all liabilities, obligations and duties hereunder arising from and after the date of such assignment. Anything contained elsewhere herein to the contrary notwithstanding, the mere conveyance or transfer of ownership of the Property by Declarant to any person or party, whether by deed or other instrument of conveyance, shall in no way convey any right, power or reservation of Declarant hereunder. A successor to Declarant by reason of any merger or consolidation of the then Declarant shall automatically be deemed to have assumed Declarant's duties hereunder and shall have the same rights and powers and be subject to the same obligations and duties as are given to and assumed by Declarant herein.

13.9 Violation Creates Nuisance. Any violation of any provision, covenant, condition or equitable servitude contained in this Declaration, whether by act or omission, is hereby declared to be a nuisance and may be enjoined or abated, whether or not the relief sought is for negative or affirmative action, by any party entitled to enforce the provisions of this Declaration.

13.10 Violation of Law. Any violation of any federal, state, municipal or local law, ordinance, rule or regulation, pertaining to the ownership, occupation or use of any Property or Improvements within the Project, is hereby declared to be a violation of this Declaration and shall be subject to any and all of the enforcement procedures set forth in this Declaration.

13.11 No Third Party Beneficiary. This Declaration has been executed and recorded for the benefit of Declarant and the Owners. Unless otherwise set forth herein with specificity which shall include the name of the party which shall be intended to be benefitted by a specific provision of this Declaration, no other party shall be construed to be an intended third party beneficiary of any of the rights, duties or obligations set forth herein and no party other than Declarant or an Owner shall, therefore, have the right to enforce any provision hereof, unless such right shall be specifically set forth herein.

13.12 Words of Conveyance. The use of the word "grant," and any form thereof, as used in provisions of this Declaration to create or preserve easements, licenses or other rights and privileges described herein shall be deemed to be construed in such manner as shall be required to give effect to the easement, license, right or privilege intended to be created or preserved by such provisions and, to the extent necessary to effect such result, any use of the word grant, or any form thereof, shall be deemed to include such other words of conveyance (e.g., such as reserve, quitclaim, convey, transfer, etc.) as may be required to give effect to the easement, license, right or privilege intended to be created or preserved.

13.13 Liberal Interpretation. The provisions of this Declaration shall be liberally construed as a whole to effectuate the purpose of this Declaration.

13.14 Gender and Number. In this Declaration, unless the context requires otherwise, the masculine, feminine and neuter genders and the singular and the plural shall be deemed to include one another, as appropriate.

13.15 Captions. The titles, headings and captions used herein are for convenience only and are not a part of this Declaration and shall not be considered in construing, nor shall same be used to limit or amplify the terms and provisions hereof.

13.16 Conformity with the Act. To the extent that any provisions of this Article VI conflict with non-waivable provisions of the Act, the provision of Act shall control.

13.17 Invalidity of Provision. If any provision of this Declaration as applied to any circumstance shall be adjudged by a court of competent jurisdiction to be void or unenforceable for any reason, the same shall in no way affect (to the maximum extent permissible by law) any other provision of this Declaration, the application of any such provision under circumstances different from those adjudicated by the court, or the validity or enforceability of the Declaration as a whole.

13.17 Exhibits. All exhibits to this Declaration are incorporated herein by this reference.

13.18 Governing Law. This Declaration and the exhibits attached hereto shall be governed by and construed under the laws of the State of Utah.

[SIGNATURE PAGE TO FOLLOW]

This Declaration is signed and executed as of the date first set forth above.

BAILEY V PROPERTIES LLC,  
a Utah limited liability company

By: \_\_\_\_\_  
\_\_\_\_\_, Manager

STATE OF UTAH            )  
                                  : ss.  
COUNTY OF \_\_\_\_\_)

On this \_\_\_ day of \_\_\_\_\_, 20\_\_, personally appeared before me \_\_\_\_\_, who being by me duly sworn, did say that he is the person whose name is subscribed to the foregoing instrument and acknowledged to me that he executed the same in his authorized capacity as the Manager of Bailey V Properties LLC, a Utah limited liability company, for and on behalf of said company.

\_\_\_\_\_  
NOTARY PUBLIC



**EXHIBIT A**  
**LEGAL DESCRIPTION**

**EXHIBIT B**  
**BYLAWS**  
**OF**  
**PARKLAND II OWNER ASSOCIATION**

A Nonprofit Corporation

Pursuant to the provisions of the Revised Utah Nonprofit Corporation Act, the initial Board of Directors of the Parkland II Owner Association, a Utah nonprofit corporation, has adopted the following Bylaws for such nonprofit corporation.

ARTICLE I

NAME AND PRINCIPAL OFFICE

a) Name. The name of the nonprofit corporation is Parkland II Owner Association, hereinafter referred to as the “*Association*.”

1.2 Offices. The principal office of the Association shall be at \_\_\_\_\_ . The “*Project*” is situated on the following described real property in Pleasant View City, Weber County, State of Utah (the “*Land*”):

See Exhibit A attached

ARTICLE II  
DEFINITIONS

2.1 Definitions. Except as otherwise provided herein or as otherwise required by the context, all terms defined in Article I of the Declaration of Covenant, Conditions and Restrictions for Parkland II Commercial PUD (the “*Declaration*”), shall have such defined meanings when used in these Bylaws.

ARTICLE III  
MEMBERS

3.1 Membership. All Owners, as defined in the Declaration, shall be members of the Association.

3.2 Annual Meetings. The annual meeting of members shall be held on the third Tuesday in March of each year at the hour of 1:00 p.m., beginning with the year following the year in which the Articles of Incorporation are filed, for the purpose of electing Directors and transacting such other business as may come before the meeting. If the election of Directors is not

held on the day designated in these Bylaws herein for the annual meeting of the members, or at any adjournment thereof, the Declarant or the then Board of Directors shall cause the election to be held at a special meeting of the members to be convened as soon thereafter as may be convenient. The Board of Directors may from time to time by resolution change the date and time for the annual meeting of the members.

3.3 Special Meetings. Special meetings of the members may be called from time to time by the Board of Directors or by the President, and shall be immediately called by the President upon the written request of a member holding not less than one-third (1/3) of the total votes of the Association, such written request to state the purpose or purposes of the meeting and to be delivered to the Board of Directors or the President. In case of failure to call such meeting within twenty (20) days after such request, such members may call the same.

3.4 Place of Meetings. The Board of Directors may designate any place in Weber County, State of Utah, as the place of meeting for any annual meeting or for any special meeting called by the Board of Directors. A waiver of notice signed by all of the members may designate any place, either within or without the State of Utah, as the place for holding such meeting.

3.5 Notice of Meetings. The Board of Directors shall cause written or printed notice of the time, place, and purpose of all meetings of the members (whether annual or special) to be delivered, not more than fifty (50) nor less than ten (10) days prior to the meeting, to each member of record entitled to vote at such meeting as provided in the Declaration.

3.6 Members of Record. Upon purchasing a Parcel in the Project, each Owner shall promptly furnish to the Association a certified copy of the recorded instrument by which ownership of such Parcel has been vested in such owner, which shall be maintained in the records of the Association. For the purpose of determining members entitled to notice of or to vote at any meeting of the members, or any adjournment thereof, the Board of Directors may designate a record date, which shall not be more than fifty (50) nor less than ten (10) days prior to the meeting. If no record date is designated, the date on which notice of the meeting is mailed shall be deemed to be the record date for determining members entitled to notice of or to vote at the meeting. The persons or entities appearing in the records of the Association on such record date as the Owners of record of Parcels in the Project shall be deemed to be the members of record entitled to notice of and to vote at the noticed-meeting of the members and any adjournments thereof.

3.7 Quorum. At any meeting of the members, the presence of members, or their proxies, entitled to vote, holding more than fifty percent (50%) of the total votes of the Association shall constitute a quorum for the transaction of business. If a quorum is not present at a meeting, the members present (whether represented in person or by proxy), through less than a quorum may adjourn the meeting to a later date. At the reconvened meeting, the members and proxy holders present shall constitute a quorum for the transaction of business.

3.8 Proxies. At each meeting of the members, each member entitled to vote shall be entitled to vote in person or by proxy; provided, however, that the right to vote by proxy shall exist only where the instrument authorizing such proxy to act shall have been executed by the member

itself or by its attorney duly authorized to do so in writing. If a membership is jointly held, the instrument authorizing a proxy to act must have been executed by all holders of such membership or their attorneys duly authorized in writing. Such instrument authorizing a proxy to act shall be delivered at the beginning of the meeting to the secretary of the Association or to such other officer or person who may be acting as secretary of the meeting. The secretary of the meeting shall enter a record of all such proxies in the minutes of the meeting.

3.9 Votes. With respect to each matter (other than the election of Directors) submitted to a vote of the members, each member entitled to vote at the meeting shall have the right to cast, in person or by proxy, the number of votes appertaining to the Parcel of such member, as shown in the Declaration. The vote of members present, or represented by proxy present, holding a majority of the votes entitled to be cast by the members at a meeting at which a quorum was initially present shall be necessary for any action on any matter to be voted on by the members, unless a greater number is required by the Articles of Incorporation, or these Bylaws, or the Declaration, or Utah law. If a membership is jointly held, all or any holders thereof may attend each meeting of the members, but such holders must act unanimously to cast the votes relating to their joint membership.

3.10 Waiver of Irregularities. All inaccuracies and irregularities in calls or notices of meetings and in the manner of voting, form of proxies, and method of ascertaining members present shall be deemed waived if no objection thereto is made at the meeting.

3.11 Informal Action by Members. Any action that is required or permitted to be taken at a meeting of the members may be taken without a meeting, if a consent in writing, setting forth the action so taken, shall be signed by all of the members entitled to vote with respect to the subject matter thereof.

#### ARTICLE IV BOARD OF DIRECTORS

4.1 General Powers. The property, affairs, and business of the Association shall be managed by its Board of Directors. The Board of Directors may exercise all of the powers of the Association, whether derived from law or the Articles of Incorporation, except such powers as are by law, by these Articles of Incorporation, by these Bylaws, or by the Declaration vested solely in the members. The Board of Directors may by written contract delegate, in whole or in part, to a professional management organization or person such of its duties, responsibilities, functions, and powers as are properly delegable.

4.2 Initial Board of Directors. The initial Board of Directors shall be composed of three (3) Directors. The Directors duly appointed by Declarant, shall serve until the first meeting of the members held after the Declarant turns over to the members the responsibility for electing Directors and until their successors are duly elected and qualified. The Directors and any replacements duly appointed by the Declarant, need not be residents of the State of Utah.

4.3 Permanent Board of Directors. After the Declarant turns over to the members responsibility for electing Directors, the Board of Directors shall be composed of at least three (3) Directors of the classifications referred to in Section 4.4.

4.4 Elections of Permanent Directors. At the first meeting of the members held after the Declarant turns over to the members responsibility for electing Directors, Owners shall elect two (2) Directors to serve for terms of three years each and until their successors are duly elected and qualified, and one (1) Director to serve for a term of two years and until his or her successor is duly elected and qualified. Elections of Directors shall be conducted by secret ballot.

4.5 Regular Meetings. The regular annual meeting of the Board of Directors shall be held without other notice than this Bylaw immediately after, and at the same place as, the annual meeting of the members. The Board of Directors may provide by resolution the time and place, within Weber County, State of Utah, for the holding of additional regular meetings without other notice than such resolution.

4.6 Special Meetings. Special meetings of the Board of Directors may be called by or at the request of any Director. The person or persons authorized to call special meetings of the Board of Directors may fix any place, within Weber County, State of Utah, as the place for holding any special meeting of the Board of Directors called by such person or persons. Notice of any special meeting shall be given as provided in the Declaration. Any Director may waive notice of a meeting, in writing.

4.7 Quorum and Manner of Acting. A majority of the then authorized number of Directors shall constitute a quorum for the transaction of business at any meeting of the Board of Directors. Except as otherwise required in these Bylaws, the Articles of Incorporation, of the Declaration, the act of a majority of the Directors present at any meeting at which a quorum is present shall be the act of the Board of Directors. The Directors shall act only as a Board, and individual Directors shall have no powers as such.

4.8 Compensation. No Director shall receive compensation for any services that the Director may render to the Association as a Director; provided, however, that a Director may be reimbursed for expenses incurred in the performance of the Director's duties as a Director to the extent such expenses are approved by the Board of Directors and (except as otherwise provided in these Bylaws) may be compensated for services rendered to the Association other than in the Director's capacity as a Director.

4.9 Resignation and Removal. A Director may resign at any time by delivering a written resignation to either the President or to the Board of Directors. Unless otherwise specified therein, such resignation shall take effect upon delivery. Any Director may be removed at any time, with or without cause, by the affirmative vote of the members, or their proxies, holding at least two-thirds of the total number of votes of all members entitled to vote, at a special meeting of the members called for such purpose.

4.10 Vacancies and Newly Created Directorships. If vacancies shall occur in the Board of Directors by reason of the death, resignation, or disqualification of a Director, or if the authorized number of Directors shall be increased, the Directors then in office shall continue to act, and such vacancies or newly created Directorships shall be filled by a vote of the Directors then in office, though less than a quorum, in any way approved by such Directors at the meeting. Any vacancy in the Board of Directors occurring by reason of the removal of a Director by the members may be filled by election at the meeting at which such Director is removed. Any Director elected or appointed to fill a vacancy shall serve for the unexpired term of the predecessor or for the term of the newly created Directorship, as the case may be.

4.11 Informal Action by Directors. Any action that is required or permitted to be taken at a meeting of the Board of Directors may be taken without a meeting if a consent in writing, setting forth the action so taken, is signed by all of the Directors.

4.12 Amendments. The provisions of this Article IV may not be amended, modified, or repealed, unless such amendment, modification, or repeal is approved by the affirmative vote of members, or their proxies, entitled to vote and holding at least two-thirds of the total number of votes of all members entitled to vote.

## ARTICLE V OFFICERS

5.1 Officers. The officers of the Association shall be a President and a Secretary-Treasurer, and such other officers as may from time to time be appointed by the Board of Directors.

5.2 Election, Tenure, and Qualifications. The officers of the Association shall be chosen by the Board of Directors annually at the regular annual meeting of the Board of Directors. In the event of failure to choose officers at such regular annual meeting of the Board of Directors, officers may be chosen at any regular or special meeting of the Board of Directors. Each such officer (whether chosen at a regular annual meeting of the Board of Directors or otherwise) shall hold office until the next ensuing regular annual meeting of the Board of Directors and until the officer's successor shall have been chosen and qualified, or until the officer's death, or until the officer's resignation, disqualification, or removal in the manner provided in these Bylaws, whichever first occurs. Any one person may hold any two or more of such offices; provided, however, that the President may not also be the Secretary-Treasurer. No person holding two or more offices shall act in or execute any instrument in the capacity of more than one office. The President shall be a Director of the Association during the entire term of his or her respective office. No other officer need be a Director.

5.3 Subordinate Officers. The Board of Directors may from time to time appoint such other officers or agents, as it may deem advisable, each of whom shall have such title, hold office for such period, have such authority, and perform such duties as the Board of Directors may from time to time determine. The Board of Directors may from time to time delegate to any officer or agent the power to appoint any such subordinate officers or agents and to prescribe their respective

titles, terms of office, authorities, and duties. Subordinate officers need not be Directors or members of the Association.

5.4 Resignation and Removal. Any officer may resign at any time by delivering a written resignation to the President, the Secretary-Treasurer, or to the Board of Directors. Unless otherwise specified in the resignation, such resignation shall take effect upon delivery. Any officer may be removed by the Board of Directors at any time, for or without cause.

5.5 Vacancies and Newly Created Offices. If any vacancy shall occur in any office by reason of death, resignation, removal, disqualification, or any other cause, or if a new office shall be created, such vacancies or newly created offices may be filled by the Board of Directors at any regular or special meeting.

5.6 The President. The President shall preside at meetings of the Board of Directors and at meetings of the members. The President shall sign on behalf of the Association all conveyances, mortgages, documents, and contracts approved by the Board of Directors, and shall do and perform all other acts and things that the Board of Directors may require.

5.7 The Secretary-Treasurer. The Secretary-Treasurer shall keep the minutes of the Association and shall maintain such books and records as these Bylaws, the Declaration, or any resolution of the Board of Directors may require. The Secretary-Treasurer shall have the custody and control of the funds of the Association, subject to the action of the Board of Directors, and shall, when requested by the President to do so, report the state of the finances of the Association at each annual meeting of the members and at any meeting of the Board of Directors. The Secretary-Treasurer shall perform such other duties as the Board of Directors may require.

5.8 Compensation. No officer shall receive compensation for any services rendered to the Association as an officer; provided, however, that an officer may be reimbursed for expenses incurred in performance of his or her duties as an officer to the extent such expenses are approved by the Board of Directors and (except as otherwise provided in these Bylaws) may be compensated for services rendered to the Association other than in his or her capacity as an officer.

## ARTICLE VI COMMITTEES

6.1 Designation of Committees. The Board of Directors may, from time to time, by resolution designate such committees as it may deem appropriate in carrying out its duties, responsibilities, functions, and powers. The membership of each such committee designated hereunder shall include at least one Director. No committee member shall receive compensation for services rendered to the Association as a committee member; provided, however, that a committee member may be reimbursed for expenses incurred in performance of his or her duties as a committee member to the extent such expenses are approved by the Board of Directors and (except as otherwise provided in these Bylaws) may be compensated for services rendered to the Association other than in his or her capacity as a committee member.

6.2 Proceedings of Committees. Each committee designated hereunder by the Board of Directors may appoint its own presiding and recording officers and may meet at such places and times and upon such notice as such committee may from time to time determine. Each such committee shall keep a record of its proceedings and shall regularly report such proceedings to the Board of Directors.

6.3 Quorum and Manner of Acting. At each meeting of any committee designated hereunder by the Board of Directors, the presence of members constituting at least a majority of the authorized membership of such committee (but in no event less than two members) shall constitute a quorum for the transaction of business, and the act of a majority of the members present at any meeting at which a quorum is present shall be the act of such committee. The members of any committee designated by the Board of Directors hereunder shall act only as a committee, and the individual members thereof shall have no powers as such.

6.4 Resignation and Removal. Any member of any committee designated hereunder by the Board of Directors may resign at any time by delivering a written resignation to the President, the Board of Directors, or the presiding officer of the committee of which he or she is a member. Unless otherwise specified, such resignation shall take effect upon delivery. The Board of Directors may at any time, for or without cause, remove any member of any committee.

6.5 Vacancies. If any vacancy shall occur in any committee designated by the Board of Directors hereunder, due to disqualification, death, resignation, removal, or otherwise, the remaining members shall, until the filling of such vacancy, constitute the then total authorized membership of the committee and, provided that two or more members are remaining (at least one of which is a Director), may continue to act. Such vacancy may be filled at any meeting of the Board of Directors.

## ARTICLE VII INDEMNIFICATION

7.1 Indemnification - Third-Party Actions. The Association shall indemnify any person who was or is a party or is threatened to be made a party to any threatened, pending or completed action, suit, or proceeding, whether civil, criminal, administrative, or investigative (other than an action by or in the right of the Association) by reason of the fact that he or she is or was a Director or officer of the Association, or is or was serving at the request of the Association as a director, officer, employee, or agent of another corporation, partnership, joint venture, trust, or other enterprise, against expenses (including attorneys' fees), judgments, fines, and amounts paid in settlement actually and reasonably incurred by him or her in connection with such action, suit, or proceeding, if he or she acted in good faith and in a manner he or she reasonably believed to be in or not opposed to the best interests of the Association, and, with respect to any criminal action or proceeding, had no reasonable cause to believe his or her conduct was unlawful. The termination of any action, suit, or proceeding by an adverse judgment, order, settlement, or conviction, or upon a plea of nolo contendere or its equivalent, shall not, of itself, create a presumption that the person did not act in good faith and in a manner which he or she reasonably believed to be in or not opposed to the best interests of the Association or with respect to any



criminal action or proceeding, that the person had reasonable cause to believe that his or her conduct was unlawful.

7.2 Indemnification - Association Actions. The Association shall indemnify any person who was or is a party or is threatened to be made a party to any threatened, pending, or completed action or suit by or in the right of the Association to procure a judgment in its favor by reason of the fact that he or she is or was a Director or officer of the Association, or is or was serving at the request of the Association as a director, officer, employee, or agent of another corporation, partnership, joint venture, trust, or other enterprise, against expenses (including attorney's fees) actually and reasonably incurred by him or her in connection with the defense or settlement of such action or suit, if he or she acted in good faith and in a manner he or she reasonably believed to be in or not opposed to the best interests of the Association; provided, however, that no indemnification shall be made in respect of any claim, issue, or matter as to which such person shall have been adjudged to be liable for gross negligence or intentional misconduct in the performance of his or her duty to the Association, unless and only to the extent that the court in which such action or suit was brought shall determine upon application that, despite the adjudication of liability and in view of all circumstances of the case, such person is fairly and reasonably entitled to indemnity for such expenses which such court shall deem proper.

7.3 Determinations. To the extent that a person has been successful on the merits or otherwise in defense of any action, suit, or proceeding referred to in Sections 7.1 or 7.2 hereof, or in defense of any claim, issue, or matter therein, he or she shall be indemnified against expenses (including attorney's fees) actually and reasonably incurred by him or her in connection therewith. Any other indemnification under Sections 7.1 or 7.2 hereof shall be made by the Association only upon a determination that indemnification of the person is proper in the circumstances because he or she has met the applicable standard of conduct set forth respectively in Sections 7.1 or 7.2 hereof. Such determination shall be made either (a) by the Board of Directors by a majority vote of disinterested Directors or (b) by the members by the affirmative vote of more than fifty percent (50%) of the total votes of the Association at a meeting duly called for such purpose.

7.4 Advances. Expenses incurred in defending a civil or criminal action, suit, or proceeding as contemplated in this Article may be paid by the Association in advance of the final disposition of such action, suit, or proceeding upon a majority vote of a quorum of the Board of Directors and upon receipt of an undertaking by or on behalf of the person to repay such amount or amounts unless it ultimately be determined that he or she is entitled to be indemnified by the Association as authorized by this article or otherwise.

7.5 Scope of Indemnification. The indemnification provided for by this article shall not be deemed exclusive of any other rights to which those indemnified may be entitled under any provision in the Association's Articles of Incorporation, Bylaws, agreements, vote of disinterested members of Directors, or otherwise, both as to action in his or her official capacity and as to action in another capacity while holding such office. The indemnification authorized by this article shall apply to all present and future Directors, officers, employees, and agents of the Association and shall inure to the benefit of the heirs and personal representatives of all such persons and shall be in addition to all other rights to which such persons may be entitled as a matter of law.

7.6 Insurance. The Association may purchase and maintain insurance on behalf of any person who was or is a director, officer, employee, or agent of the Association, or who was or is serving at the request of the Association as a director, officer, employee, or agent of another corporation, entity, or enterprise (whether for profit or not for profit), against any liability asserted against him or her or incurred by him or her in any such capacity or arising out of his or her status as such, whether or not the Association would have the power to indemnify him or her against such liability under the laws of the State of Utah, as the same may hereafter be amended or modified.

7.7 Payments and Premiums. All indemnification payments made, and all insurance premiums for insurance maintained, pursuant to this article shall constitute expenses of the Association and shall be paid with funds from the Common Expense Fund referred to in the Declaration.

#### ARTICLE VIII FISCAL YEAR

8.1 Fiscal Year. The calendar year of the Association shall begin on the 1st day of January each year and shall end on the following 31st day of December; provided, however, that the first calendar year shall begin on the date of incorporation and end on the following December 31.

#### ARTICLE IX RULES AND REGULATIONS

9.1 Rules and Regulations. The Board of Directors may from time to time adopt, amend, repeal, and enforce reasonable rules and regulations governing the use and operation of the Project; provided, however, that such rules and regulations shall not be inconsistent with the rights and duties set forth in the Articles of Incorporation, the Declaration, or these Bylaws.

#### ARTICLE X AMENDMENTS

10.1 Amendments. Except as otherwise provided by law, by the Articles of Incorporation, by the Declaration, or by the Bylaws, these Bylaws may be amended, modified, or repealed and new bylaws may be made and adopted by the members upon the affirmative vote of the all members, or their proxies; provided, however, that such action shall not be effective unless and until a written instrument setting forth (a) the amended, modified, repealed, or new bylaw, (b) the number of votes cast in favor of such action, and (c) the total votes of the Association, shall have been executed and verified by the current President of the Association and recorded in the office of the County Recorder of Weber County, State of Utah.

IN WITNESS WHEREOF, the undersigned, constituting all of the initial Directors of the Association, have executed these Bylaws on the \_\_\_\_\_ day of \_\_\_\_\_, \_\_\_\_\_.

---

---

---

OWNERS' CONSENT

On this \_\_\_\_\_ day of \_\_\_\_\_ 2022, the undersigned, as the Declarant the land upon which the Project is located, does hereby consent to these Bylaws in accordance with the provisions of the Act.

\_\_\_\_\_, LLC,  
a Utah limited liability company

By: \_\_\_\_\_  
\_\_\_\_\_, Manager

STATE OF UTAH                    )  
  :ss.  
COUNTY OF \_\_\_\_\_ )

On the \_\_\_\_\_ day of \_\_\_\_\_ 2022, personally appeared before me \_\_\_\_\_, who is personally known to me and who duly acknowledged that he is the Manager of \_\_\_\_\_, LLC, and that he signed the foregoing, voluntarily for its stated purpose and is duly authorized to do so.

\_\_\_\_\_  
Notary Public



CITY ENGINEER ACCEPTANCE OF PLAT  
 This plat has been reviewed by the City Engineer for general conformance with the requirements of the City's ordinances and the City's Development, Design, & Construction Standards. This version of the plat shall be used for recordation of the subdivision. The developer's surveyor, whose stamp appears on these drawings, is responsible for the platted information.  
 JONES AND ASSOCIATES  
 Consulting Engineers  
 By: *Dana Q. Shuler* Date: **11/02/2022**  
 Dana Q. Shuler, PE

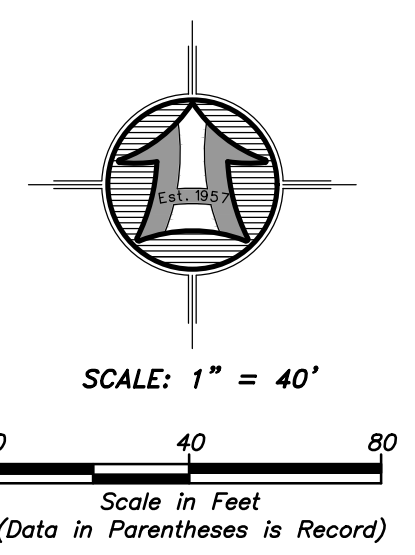
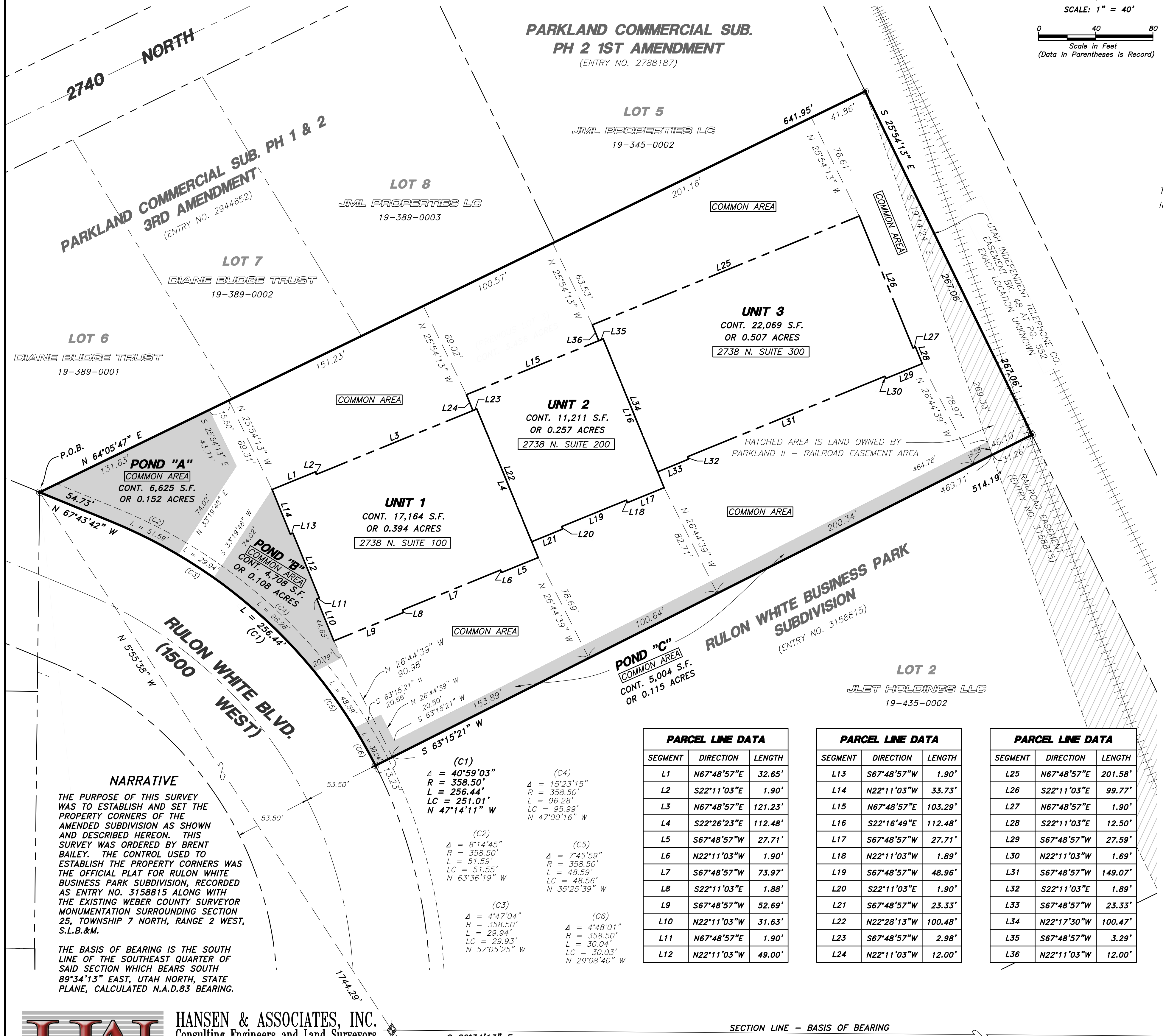
# PARKLAND II P.U.D.

## AMENDING LOT 3, RULON WHITE BUSINESS PARK SUBDIVISION

PLEASANT VIEW CITY, WEBER COUNTY, UTAH  
 A PART OF THE SOUTH HALF OF SECTION 25,  
 TOWNSHIP 7 NORTH, RANGE 2 WEST, SALT LAKE BASE & MERIDIAN  
 MAY 2022


### AREA TABLE

LOT AREA: 3.456 ACRES
BUILDINGS: 1.158 ACRES
COMMON AREA (INCLUDES DRAINAGE PONDS): 2.298 ACRES



- NOTES:**
- ALL PUBLIC UTILITY EASEMENTS (P.U.E.) ARE 10.0 FOOT WIDE UNLESS OTHERWISE NOTED.
  - REBAR AND CAP SET ON ALL BACK LOT CORNERS WITH CURB NAILS SET IN TOP BACK OF CURB AND GUTTER ON ALL SIDE YARD PROJECTIONS.
  - LOT 8 IS REQUIRED TO HAVE ON-SITE STORMWATER DETENTION / RETENTION / LOW-IMPACT DEVELOPMENT ('LID').
  - LOTS WITHIN RULON WHITE BUSINESS PARK SUBDIVISION ARE SUBJECT TO A ROAD CUT MORATORIUM AFTER COMPLETION OF INITIAL RULON WHITE BLVD. (1500 WEST STREET) ROAD IMPROVEMENTS - CONTACT PLEASANT VIEW CITY FOR TIMELINE SPECIFICS.
  - SUBDIVISION IS SUBJECT TO PLEASANT VIEW CITY PROJECT-SPECIFIC DEVELOPMENT AGREEMENT.
  - WATER LINES STUBBED TO PROPERTY LINES ARE PRIVATELY OWNED AND MAINTAINED BY THE RESPECTIVE RULON WHITE BUSINESS PARK SUBDIVISION LOT OWNERS, BEGINNING AT THE ISOLATION VALVE LOCATED AT THE WATER MAIN. THE FOLLOWING RULON WHITE BUSINESS PARK SUBDIVISION LOTS SHARE A WATER LINE: LOTS 2 & 3, LOTS 4 & 5 AND LOTS 6 & 7. LOT 1 HAS ITS OWN WATER LINE.
  - PARKLAND II PUD IS SUBJECT TO PROJECT CC&R'S.

**SURVEYOR'S CERTIFICATE**  
 I, ROGER C. SLADE, DO HEREBY CERTIFY THAT I AM A REGISTERED PROFESSIONAL LAND SURVEYOR IN THE STATE OF UTAH IN ACCORDANCE WITH TITLE 58, CHAPTER 22, PROFESSIONAL ENGINEERS AND LAND SURVEYORS ACT, AND I HAVE COMPLETED A SURVEY OF THE PROPERTY DESCRIBED ON THIS PLAT IN ACCORDANCE WITH SECTION 17-23-17 AND HAVE VERIFIED ALL MEASUREMENTS, AND HAVE PLACED MONUMENTS AS REPRESENTED ON THIS PLAT, AND HAVE HEREBY SUBDIVIDED SAID TRACT INTO THREE (3) UNITS KNOWN HEREAFTER AS PARKLAND II P.U.D. LOCATED IN PLEASANT VIEW CITY, WEBER COUNTY, UTAH, AND HAS BEEN CORRECTLY DRAWN TO THE DESIGNATED SCALE AND IS TRUE AND CORRECT REPRESENTATION OF THE HEREIN DESCRIBED LANDS INCLUDED IN SAID SUBDIVISION, BASED UPON DATA COMPILED FROM RECORDS IN THE WEBER COUNTY RECORDER'S OFFICE AND FROM SAID SURVEY MADE BY ME ON THE GROUND, SIGNED THIS \_\_\_\_\_ DAY OF \_\_\_\_\_, 2022.



ROGER C. SLADE, P.L.S.  
 UTAH LAND SURVEYOR LICENCE NO. 11386802

### SUBDIVISION BOUNDARY DESCRIPTION

ALL OF LOT 3, RULON WHITE BUSINESS PARK SUBDIVISION, PLEASANT VIEW CITY, WEBER COUNTY UTAH SITUATED IN SOUTH HALF OF SECTION 25, TOWNSHIP 7 NORTH, RANGE 2 WEST OF THE SALT LAKE BASE AND MERIDIAN. MORE PARTICULARLY DESCRIBED AS FOLLOWS:

BEGINNING AT THE NORTHWEST CORNER OF LOT 3, RULON WHITE BUSINESS PARK SUBDIVISION, RECORDED AS ENTRY NO. 3858815 IN THE WEBER COUNTY RECORDER'S OFFICE, BEING A POINT ON THE NORTHEASTERLY RIGHT-OF-WAY LINE OF RULON WHITE BOULEVARD (1500 WEST STREET) LOCATED 1744.29 FEET NORTH 05°55'38" WEST FROM THE SOUTH QUARTER CORNER OF SAID SECTION 25 (BASIS OF BEARING IS THE SOUTH LINE OF THE SOUTHEAST QUARTER OF SAID SECTION WHICH BEARS SOUTH 89°34'13" EAST);

RUNNING THENCE ALONG THE BOUNDARY OF SAID LOT 3 THE FOLLOWING FIVE (5) COURSES: (1) NORTH 64°05'47" EAST 641.95 FEET TO THE WESTERLY RIGHT-OF-WAY LINE OF THE OREGON SHORT LINE RAILROAD; (2) SOUTH 25°54'13" EAST 267.06 FEET ALONG SAID WESTERLY RIGHT-OF-WAY LINE; (3) SOUTH 63°15'21" WEST 514.19 FEET TO SAID NORTHEASTERLY RIGHT-OF-WAY LINE; (4) ALONG SAID NORTHEASTERLY RIGHT-OF-WAY LINE NORTHWESTERLY TO THE LEFT ALONG THE ARC OF A 358.50 FOOT RADIUS CURVE, A DISTANCE OF 256.44 FEET, CHORD BEARS NORTH 47°14'11" WEST 251.01 FEET, HAVING A CENTRAL ANGLE OF 40°59'03"; AND (5) NORTH 67°43'42" WEST 54.73 FEET ALONG SAID NORTHEASTERLY RIGHT-OF-WAY LINE TO THE POINT OF BEGINNING. CONTAINING 3.456 ACRES.

### PLEASANT VIEW CITY APPROVAL

THIS IS TO CERTIFY THAT THIS PLAT AND DEDICATION OF THIS PLAT, INCLUDING ALL STREETS AND EASEMENTS AND PUBLIC IMPROVEMENTS GUARANTEE WERE DULY APPROVED AND ACCEPTED BY THE CITY.  
 SIGNED THIS \_\_\_\_\_ DAY OF \_\_\_\_\_, 2022.

\_\_\_\_\_  
 MAYOR  
 \_\_\_\_\_  
 CITY RECORDER

### PLEASANT VIEW PLANNING COMMISSION APPROVAL

THIS IS TO CERTIFY THAT THIS SUBDIVISION WAS DULY APPROVED BY THE PLEASANT VIEW CITY PLANNING COMMISSION.  
 SIGNED THIS \_\_\_\_\_ DAY OF \_\_\_\_\_, 2022.

\_\_\_\_\_  
 PLANNING COMMISSION CHAIR

### PLEASANT VIEW CITY ENGINEER

I HEREBY CERTIFY THAT ALL APPLICABLE STATUTES AND ORDINANCES PREREQUISITE TO PLEASANT VIEW CITY ENGINEER APPROVAL OF THE FOREGOING PLAT AND DEDICATIONS HAVE BEEN COMPLIED WITH. SIGNED THIS \_\_\_\_\_ DAY OF \_\_\_\_\_, 2022.

\_\_\_\_\_  
 CITY ENGINEER

**LEGEND**

	SUBJECT PROPERTY LINE
	INTERIOR LOT LINES
	ADJOINING PROPERTY LINE
	PREVIOUS PROPERTY LINE
	CENTERLINE
	PUBLIC UTILITY EASEMENT PUE / MUE
	FENCE LINE
	EXISTING STREET MONUMENT
	STREET MONUMENT TO BE SET
	FOUND REBAR SET BY HAI
	SET 5/8"x24" REBAR WITH CAP
	SECTION CORNER
	COMMON AREA

### LIMITED LIABILITY COMPANY ACKNOWLEDGMENT

STATE OF \_\_\_\_\_ )  
 COUNTY OF \_\_\_\_\_ )

ON THIS \_\_\_\_\_ DAY OF \_\_\_\_\_, 2022, PERSONALLY APPEARED BEFORE ME, JED CHILD, WHO BEING BY ME DULY SWORN DID SAY AND ACKNOWLEDGE THAT HE IS A MANAGER OF INNOVATIVE PARK LANE, LLC, A UTAH LIMITED LIABILITY COMPANY ("LLC"), WHICH LLC IS THE OWNER OF THE REAL PROPERTY LISTED HEREIN, AND EXECUTED THE FOREGOING INSTRUMENT AS THE AUTHORIZED AGENT OF THE LLC, AND THAT SAID AUTHORIZATION TO SIGN ON BEHALF OF THE LLC CAME PURSUANT TO A RESOLUTION OF THE MANAGERS, THE CERTIFICATE OF ORGANIZATION, AND/OR THE OPERATING AGREEMENT OF THE LLC.

\_\_\_\_\_  
 NOTARY PUBLIC

### COUNTY RECORDER

ENTRY NO. \_\_\_\_\_ FEE PAID \_\_\_\_\_  
 \_\_\_\_\_ FILED FOR RECORD AND  
 RECORDED \_\_\_\_\_ AT  
 \_\_\_\_\_ IN BOOK \_\_\_\_\_ OF OFFICIAL  
 RECORDS, PAGE \_\_\_\_\_  
 COUNTY RECORDER  
 BY \_\_\_\_\_  
 DEPUTY

**PARCEL LINE DATA**

SEGMENT	DIRECTION	LENGTH
L1	N67°48'57"E	32.65'
L2	S22°11'03"E	1.90'
L3	N67°48'57"E	121.23'
L4	S22°26'23"E	112.48'
L5	S67°48'57"W	27.71'
L6	N22°11'03"W	1.90'
L7	S67°48'57"W	73.97'
L8	S22°11'03"E	1.88'
L9	S67°48'57"W	52.69'
L10	N22°11'03"W	31.63'
L11	N67°48'57"E	1.90'
L12	N22°11'03"W	49.00'

**PARCEL LINE DATA**

SEGMENT	DIRECTION	LENGTH
L13	S67°48'57"W	1.90'
L14	N22°11'03"W	33.73'
L15	N67°48'57"E	103.29'
L16	S22°16'49"E	112.48'
L17	S67°48'57"W	27.71'
L18	N22°11'03"W	1.89'
L19	S67°48'57"W	48.96'
L20	S22°11'03"E	1.90'
L21	S67°48'57"W	23.33'
L22	N22°28'13"W	100.48'
L23	S67°48'57"W	2.98'
L24	N22°11'03"W	12.00'

**PARCEL LINE DATA**

SEGMENT	DIRECTION	LENGTH
L25	N67°48'57"E	201.58'
L26	S22°11'03"E	99.77'
L27	N67°48'57"E	1.90'
L28	S22°11'03"E	12.50'
L29	S67°48'57"W	27.59'
L30	N22°11'03"W	1.69'
L31	S67°48'57"W	149.07'
L32	S22°11'03"E	1.89'
L33	S67°48'57"W	23.33'
L34	N22°17'30"W	100.47'
L35	S67°48'57"W	3.29'
L36	N22°11'03"W	12.00'

**Curve Data**

Curve	Delta	R	L	LC	N
(C1)	40°59'03"	358.50'	256.44'	251.01'	47°14'11" W
(C2)	8°14'45"	358.50'	51.59'	51.55'	63°36'19" W
(C3)	4°47'04"	358.50'	29.94'	29.93'	57°05'25" W
(C4)	15°23'15"	358.50'	90.98'	95.28'	47°00'16" W
(C5)	7°45'59"	358.50'	48.59'	48.56'	35°25'39" W
(C6)	4°48'01"	358.50'	30.04'	30.03'	29°08'40" W

SECTION LINE - BASIS OF BEARING

SOUTH QUARTER CORNER  
 SEC. 25, T. 7 N., R. 2 W., SLB&M.  
 FOUND WEBER CO. 3" BRASS CAP MONUMENT  
 DATED 2004. GOOD CONDITION.

DEVELOPER:  
 BRENT BAILEY  
 801-0698-7100

SOUTHEAST CORNER  
 SEC. 25, T. 7 N., R. 2 W., SLB&M.  
 FOUND WEBER CO. 3" BRASS CAP MONUMENT  
 DATED 2004. GOOD CONDITION.

**HANSEN & ASSOCIATES, INC.**  
 Consulting Engineers and Land Surveyors  
 538 North Main Street, Brigham, Utah 84302  
 Visit us at [www.haies.net](http://www.haies.net)  
 Brigham City    Ogden    Logan  
 (435) 723-3491    (801) 399-4905    (435) 752-8272  
 Celebrating over 60 Years of Business

N:\2021\12-15-47 Brent Bailey - Parkland - Rulon White lot 3 drawings\21-15-47v19 FP 072822.dwg, 11/2/2022 2:48:16 PM, DWG To PDF.ppt



**RESOLUTION 2022-U**

**A RESOLUTION AMENDING THE CONSOLIDATED FEE SCHEDULE BY ADDING A FEE FOR A CITY SPONSORED CHILDREN'S MARKET REGISTRATION FEE.**

**WHEREAS**, the City Council has a responsibility to periodically review the various fees contained in the consolidated fee schedule to assure appropriate revenues and cost coverages are in place; and

**WHEREAS**, the City Council has the authority and responsibility to establish appropriate fees relating to services, permits and licenses, fines and development in the city.

**NOW THEREFORE**, Be It Resolved by the City Council of Pleasant View, Utah:

**SECTION ONE:** Add to the Consolidated Fee Schedule a fee for city sponsored Children's Market Registration Fee in the amount of \$15.00 per entry.

**SECTION TWO:** This resolution shall take effect immediately.

**DATED** this 3<sup>rd</sup> day of November, 2022.

PLEASANT VIEW CITY, UTAH

\_\_\_\_\_  
Steve Gibson, Mayor Pro-Tem

Attest:

\_\_\_\_\_  
City Recorder

Vote:

CM Arrington: \_\_\_\_\_

CM Gibson: \_\_\_\_\_

CM Marriott: \_\_\_\_\_

CM Nelsen: \_\_\_\_\_

CM Urry: \_\_\_\_\_