



Managing the Salt Lake Ranger District


SALT LAKE RANGER DISTRICT

is committed to open and honest communication with our partners, stakeholders, communities and the public. We are committed to

Working together to care for the land and serve the people.



Recent Accomplishments




- 75 Key Projects over 216,000 acres (not including O&M) since 2018
 - Administrative Projects (3)
 - Dev Rec (9)
 - Fuels (6)
 - Graffiti Abatement (6)
 - Lands (2)
 - Natural Resources (4)
 - Restroom Developed Sites (11)
 - Special Uses (15+)
 - Stewardship & Messaging (1)
 - Trails (18)

Ongoing and Upcoming Program of Work



- 5-year program of work (2021-2026)
- 133 Projects over 216,000 acres (not including O&M)
 - Administrative Projects (14)
 - Dev Rec (15)
 - Fuels and Wildland Fire Restitution (7)
 - Lands (3)
 - Law Enforcement (3)
 - Restroom Developed Sites (5)
 - Scenic Byway (1)
 - Special Uses (31)
 - Stewardship & Messaging (6)
 - Trails (45)
 - Natural Resources (3)
- Current Staffing on SLRD
 - 8 permanent full-time staff dedicated to SLRD
 - 2 permanent seasonal employees
 - Interdisciplinary Team shared with other Districts across the Forest
 - Wildland Fire Engine and Staff
 - Law Enforcement Officer

Priority Projects



- Utah Department of Transportation
Little Cottonwood Canyon
Environmental Impact Study
- Shared Stewardship
- Mill Creek Canyon Federal Lands
Access Program
- Developed Recreation Sites in Big and
Little Cottonwood Canyons
- Silver Lake Boardwalk
- Bonneville Shoreline Trail

Priority Projects – UDOT LCC EIS



- ## Purpose

Deliver transportation options that meet the needs of the community while preserving the value of the Wasatch Mountains.

- ## Partners

UDOT is the lead agency, and the Forest Service is a formal Cooperating Agency under NEPA. Other Cooperating Agencies include Utah Transit Authority, Salt Lake City Public Utilities, US Army Corps of Engineers and the Environmental Protection Agency.

- ## Forest Service Role

We currently have an interdisciplinary team reviewing alternatives designed to incorporate best management practices to address safety, parking, restrooms, watershed, and natural resources on NFS lands.

- White Pine and Lisa Falls trailhead, runoff, and parking improvements
- Potential new trailhead for the LCC “Bridge” (overflow for Lisa Falls)
- Roadside parking restrictions to improve safety and reduce environmental damage

Priority Projects – Shared Stewardship



- ## Purpose

The project area is one of the most at-risk areas in Utah for catastrophic wildfire that threatens human life, infrastructure and wildlife habitat.

Our purpose is to restore wildfire resilience to the landscape, maintain water quality and quantity in the watershed, and protect terrestrial and aquatic wildlife species diversity.

- ## Partners

Rocky Mountain Research Center, Utah Department of Wildlife Resources, Utah Forestry Fire and State Lands, Unified Fire Authority, Snyderville Basin Special Recreation District, Salt Lake City Public Utilities, Salt Lake County, Summit County, Utah Department of Agriculture, Utah State University, Save our Canyons, and the Forest Service

- ## Supporters

Central Wasatch Commission, Weber River Watershed Committee Wild Utah Project, Trout Unlimited, Community of Forest Home and Mt Aire, Summit Park Homeowners Association, Pinebrook Masters Association and Homeowners Association, Utah State University Extension

Priority Projects – Mill Creek Canyon



- ## Purpose

The objectives of this project are to prioritize safety in the canyon, enhance watershed protection, and improve the recreational experience in Mill Creek Canyon.

- ## Partners

Salt Lake County, City of Millcreek, and the Forest Service

- ## Supporters

Bike Utah, Central Wasatch Commission, Central Wasatch Commission Millcreek Canyon Committee, Greater Salt Lake Council Boy Scouts of America, Log Haven Restaurant, Mill Creek Canyon Firs HOA, Mountainous Planning Commission, Salt Lake City Public Utilities, Salt Lake County Bicycle Advisory Committee, Salt Lake County Health Department, Salt Lake County Parks and Recreation (Mill Creek Canyon Toll Booth), Salt Lake County Public Works, Utah Governor's Office of Economic Development - Office of Outdoor Recreation, Utah Legislature, Past Utah Representative Patrice Arent, Utah Senator Jani Iwamoto, and Wasatch Backcountry Alliance

Priority Projects – Developed Rec Sites



- ## Purpose

Forest visitation exceeds 13M annually with 6M concentrated in the Tri-Canyon Area; roughly ¼ of the Region's visitation. This project's goals are to improve the visitor experience connecting visitors with the landscape and bring consistency to site management. Site reconstruction will address critical health and safety items and designed to meet ABA standards advancing full access and inclusion for all. This project is considering 27 developed recreation sites in Little and Big Cottonwood Canyons.

- ## Partners

Salt Lake County Health Department, Salt Lake County Parks and Recreation, Salt Lake City Public Utilities, Big Cottonwood Community Council, Utah Department of Transportation, URC (Concessionaire), Alta Ski Lifts (Concessionaire), Snowbird, Cottonwood Canyons Foundation, Salt Lake Climbers Alliance, Town of Alta, and the Forest Service

- ## Supporters

Utah DEQ, Salt Lake County Mayors Office, Solitude Ski Area, Central Wasatch Commission, Log Haven Restaurant, City of Millcreek, Salt Lake Climbers Alliance, Brighton Resort, Cecret Lake Cabin Owners Association, Wasatch Mountain Club, Friends of Alta, Solitude Mountain Resort, Town of Brighton, Trails Utah, Wasatch Backcountry Alliance, Winter Wildlands Alliance, and private citizens

Priority Projects – Developed Rec Sites



Big Cottonwood Canyon (17)	Little Cottonwood Canyon (10)
Oakridge +	Little Cottonwood Park and Ride
Dogwood Picnic Area	Temple Quarry Trailhead
Ledgemere Picnic Area	Grit Mill Trailhead
Birches Picnic Area	Bridge Trailhead +
Storm Mountain Picnic Area	Lisa Falls Trailhead
Quartzite Trailhead +	Tanners Flat Campground
Mill B Trailhead *	White Pine Trailhead *
Butler Fork Trailhead	Grizzly Gulch Trailhead +
Cardiff Fork Trailhead *	Catherine's Pass Trailhead
Donut Falls Trailhead *	Cecret Lake Trailhead and Albion Basin Campground
Spruces Campground	
Jordan Pines Campground	
Solitude Trailhead +	
Redman Campground	
Silver Lake Trailhead **	
Scott's Pass Trailhead	
Guardsman Pass Winter Trailhead	

Priority Projects – Silver Lake Boardwalk



- ## Purpose

The project will provide the long-term sustainability of the area and provide continued high quality recreation opportunities at Silver Lake. Specifically, the upgraded boardwalk will continue to accommodate a diverse range of users and support high quality recreation opportunities, provide improved interpretation and education of the numerous values of the watershed and wetland communities, and protect the natural resources including the critical wetland community and the wildlife and vegetation it supports.

- ## Partners

Salt Lake County Health Department, Salt Lake City Public Utilities, Big Cottonwood Community Council, Cottonwood Canyons Foundation, Solitude Mountain Resort, and the Forest Service

- ## Supporters

Utah DEQ, Salt Lake County Mayors Office, Solitude Ski Area, Central Wasatch Commission, Log Haven Restaurant, City of Millcreek, Salt Lake Climbers Alliance, Brighton Resort, Cecret Lake Cabin Owners Association, Wasatch Mountain Club, Friends of Alta, Solitude Mountain Resort, Town of Brighton, Trails Utah, Wasatch Backcountry Alliance, Winter Wildlands Alliance, and private citizens

Priority Projects – BST




- ## Purpose

The Bonneville Shoreline Trail (BST) is a community trail network designed to provide quality, non-motorized recreation opportunities along, to the degree possible, the shoreline of the ancient Lake Bonneville. Since its beginnings in 1990, interest in the BST has grown dramatically. In October 1999, the BST was designated as one of sixteen national Millennium Legacy Trails. Originally planned to span a distance of 90 miles across four counties of the central Wasatch Front, trail planning now encompasses more than 280 miles through Cache, Box Elder, Weber, Davis, Salt Lake, and Utah Counties. In addition to recreational purposes, the trail may serve as a fire buffer, a recognizable, defensible physical boundary for the Forest, and access for fire suppression to protect property in the wildland urban interface.

- ## Partners & Supporters

Bonneville Shoreline Trail Committee, Wasatch Mountain Club, Salt Lake County Parks & Recreation, Davis County, Trust for Public Lands, Cottonwood Canyons Foundation, local towns and municipalities adjacent to BST, Trust for Public Lands, Cottonwood Canyons Foundation, Wasatch 100 Runners volunteers, Scout Troop volunteers, and individuals with passion


How Can You Help the Forest Service?



- Forest Service's focus is on implementation to meet current and future demands
 - The district has developed highly effective partnerships to implement tools that sustain and enhance forest resources
 - Continue to work with partners to support
 - Priority Projects
 - 5-year Program of Work
- Forest Service must continue to provide basic levels of Operations and Maintenance
 - Need support to enact a self-sufficient, long-term funding strategy
 - The district is proposing changes to managing developed recreation sites. The district is exploring and implementing multiple tools within the range of its authority to sustain and enhance recreation opportunities.
 - The forest has a concessionaire managing sites through a Forest-wide special-use permit.
 - The forest is considering managing some sites under the Federal Lands Recreation Enhancement Act.
 - The district will maintain and seek to develop new partners.



Thank you



MOTTO -- Caring for the Land and **Serving** people



Appendices

Recent Accomplishments



Focus Area	Project Title	Partners
Administrative	Mill Creek Garage	
Administrative	Portal Sign Upgrades - LCC	UDOT
Administrative	Spruces Hazard Tree Removal	
Wildland Fire	Neffs Fire	FFSL, City of Millcreek, County Wardens, UFA
Fuels	Snoqualmie Fire Break Road	FFSL
Fuels	Stansbury's Implementation Project	WRI, FFSL, DWR, NRCS, Tooele County, Grantsville and Shambip Conservation Districts
Fuels	Survey work for fuels treatments in Parleys Canyon	Fuels Focus Group + Priority Project Slide
Fuels	Fuel Wood Projects for BWA Response	
Fuels	Fernwood South Fire Break	
Graffiti	Whitmore Pavilion Removal and restoration	Snowbird, CCF, NFF, Graffiti Abatement Group
Graffiti	Wasatch Graffiti Busters (WGB) was formed	
Graffiti	\$6,100 Donations Received	CWC, GCC, BCCA, and private ind.
Graffiti	903 Tags Removed from Protected Watersheds	
Graffiti	WGB increased capacity	
Graffiti	WGB increased geographic area covered	SHPO
Dev Rec	Sealing roofs at South Willow Guard Station, Spruces, and Gazebo	
Dev Rec	Snow Management Gates Installed	UDOT
Dev Rec	Rattlesnake Trailhead Parking Lot	SLCo P&R
Dev Rec	Maple Grove Pedestrian Bridge Handrail Replacement	
Dev Rec	Sunset Restitution	
Dev Rec	Bountiful Peak Renovation	
Dev Rec	Main Box Elder Phase 3 Renovation	SLCo P&R
Dev Rec	Fire ring and Picnic Table Replacement	

MOTTO -- Caring for the Land and **Serving** people



Recent Accomplishments



Focus Area	Project Title	Partners
Dev Rec	Box Elder Trail Bridge Removal	
Lands	Margette's Reciprocal ROW	
Lands	Purchase Salt Lake District Office	
Messaging	Kiosk Panel Project (phase 1) - template development	Stewardship Messaging Focus Group Partners
Nat Res	Terraces Boardwalk	FS SO lead
Nat Res	Culvert Replacement in MCC	FS SO lead
Nat Res	Terraces Dam Mitigation	FS SO lead
Nat Res	Stansbury Mtn Guzzlers	UDWR, Tooele Mule Deer Foundation
Restroom Site	Rattlesnake CXT Installation	SLCo P&R
Restroom Site	Sealing Roofs MCC	
Restroom Site	Silver Lake Bathroom	BCCA, SLCo HD, SLCPU
Restroom Site	Rattlesnake Gulch Trailhead	SLCo P&R
Restroom Site	Install CXTs in South Willow - loop CG and lower narrows	UDOT
Restroom Site	Grit Mill Bathroom and Parking Lot	UDOT, SLCA, MSD, SLCPU, SLCo HD, SLCo P&R
Restroom Site	Install Donut Falls CXT Double Vault	SLCPU
Restroom Site	Install Guardsman Pass Winter Gate CXT Double Vault	SLCPU
Restroom Site	White Pine Bathroom Cleaning Agreement	Snowbird
Restroom Site	Bathroom Cleaning Agreement During Covid-19	SLCPU, CWC, Brighton/BCCA, Town of Alta, Alta Ski Lifts, Snowbird, SLCo
Restroom Site	RO Bathroom Engineering Plans	Restroom Focus Group
Special Uses	Snowbasin Ski Area - Needles Lodge	
Special Uses	Solitude Ski Area - Loop Parking and temp admin buildings	
Special Uses	Alta Ski Area - Albion Parking Improvement + Alf's Exp	
Special Uses	Alta Ski Area - Sunnyside Avalauncher	

MOTTO -- Caring for the Land and **Serving** people



Recent Accomplishments



Focus Area	Project Title	Partners
Special Uses	Alta Ski Area - Install avalanche control devices on East Baldy	
Special Uses	Issued 74 commercial filming/photography permits	
Special Uses	Alta Ski Area EA	
Special Uses	Solitude Ski Area - Summit Access East Trail Grading	
Special Uses	Solitude Ski Area - Main Street Trail Snowmaking Infrastructure	
Special Uses	Alta Ski Area – Hazard Tree Removal	
Special Uses	Alta Ski Area – Maintenance of Snowmaking System	
Special Uses	Alta Ski Lifts – Supreme Lift Snowmaking Infrastructure	
Special Uses	Red Pine Dam Re-Construction	SLCPU
Special Uses	Cecret Lake Dam	SLCPU
Special Uses	Solitude and Brighton BWA / hazard tree mitigation	Solitude, Brighton
Trails	Reroutes: Redpine, Dog Lake with bridges, various smaller reroutes	RTP, SLCo, CWC, TU, CCF
Trails	BST - Mt. O to Hughes Canyon	SLCo P&R, BSTC, CCF
Trails	Bonneville Shoreline Trail—BCC to Ferguson	SLCo P&R, BSTC, CCF
Trails	Upper Pipeline Trail/GWT in MCC. Also Millcreek connector	TU (with Apex and Single track), SLCo, CCF
Trails	Cardiff “stroller-ready” Connector trail	SLCo P&R, RTP, CCF
Trails	Davis County Bonneville Shoreline Trail (NEPA and Ph 1)	Davis County (and their grants)
Trails	User Created Trail Inventory for Tri Canyons , also initial use survey	Wilderness Stewardship Performance grant, SOC, CCF, SLCo P&R
Trails	Watershed Educators and Wilderness Rangers, Albion Ranger	SLCPU, ToA, ASL
Trails	Adams Canyon Trail Improvements (blasting, rock steps, reroutes, causeways)	RTP, FTC, Bridger Teton NF trail crew
Trails	Davis County Kiosk and sign installation	RTP, REI Farmington, TU

MOTTO -- Caring for the Land and **Serving** people



Recent Accomplishments



Focus Area	Project Title	Partners
Trails	Climbing Access restoration	SLCA, TRCC, REI
Trails	Bowman to Alexander trail re-establishment	SLCo, TU, UCC
Trails	Trail Maintenance, including heavy and grant-funded maintenance.	CCF, RTP
Trails	Spruces Winter Rec groomed ski and snowshoe trail	TUNA, RTP, UDOT, TOB
Trails	Role in planning, NEPA, agreements, implementation: Farmington City Mountain Bike Park, Albion Connector Trails, Jacob's Ladder reroute, Mill B North trail restoration	Farmington, ASL, SLCA, CCF, REI
Trails	Lambs Canyon Roads MVUM Update	
Trails	Albion Basin Road Maintenance Agreement	ASL, ToA
Trails	Alta Trails Plan	ASL
Volunteers	In 2020, 714 volunteers contributed 4658 hours worth \$126,697.18 total value	CCF, Tracey Aviary, SOC, WMC, Bountiful Bike Team, FTC,WBA, Wasatch Graffiti Busters, and private individual and group volunteers

MOTTO -- Caring for the Land and **Serving** people



Ongoing and Upcoming Program of Work



Focus Area	Project Title	Implementation
Administrative	Mill Creek Garage Window Install	2021
Administrative	Mill Creek Guard Station Utilities	2021
Administrative	Rice Creek Field Station Administrative Use	TBD
Administrative	Agreements with Alta and UDOT for Guard Station and associated facilities	TBD
Administrative	Replacement of 2206 with new lock series	TBD
Administrative	Portal Sign Upgrades - BCC	2024
Administrative	Update Winter Recreation Travel Plan	TBD
Administrative	Red Butte RNA Management Plan	2026
Administrative	Alta Guard Station Door Replacement and Modifications for Quarters use	TBD
Administrative	Admin Site	TBD
Administrative	Repair Tooele Admin Site	TBD
Administrative	Site Design for District Office	2021
Administrative	District Office Remodel Phase 1 (Accessibility, internet and phone)	2021
Administrative	District Office Remodel Phase 2	2022
Dev Rec	Mill Creek FLAP Proposal	2021-2026
Dev Rec	Mill Creek Guard Station Pavement Preservation	2021
Dev Rec	Paint South Willow Guard Station	2021
Dev Rec	Gate Replacement @ Concessionaire Sites	2020
Dev Rec	Campground Site Marker Update	2021-2023
Dev Rec	Cardiff Restroom Capacity Increase	2021
Dev Rec	Parking Lot Resurfacing and Striping: Terraces, Church Fork, (Maple Grove, Upper and Lower Big Water)	TBD
Dev Rec	Neff's Trailhead and Heliwell	2021-2022
Dev Rec	Spruces Winter Restroom Repairs - GT	2021
Dev Rec	Decommission CXTs in Loop Campground / Lower Narrows	2021-2022
Dev Rec	Silver Lake Parking Lot Pavement Preservation	2021
Dev Rec	Mile High / Odyssey / Homer Trailhead NEPA	2022
Dev Rec	Mueller Park Trailhead Design	2025

MOTTO -- Caring for the Land and **Serving** people



Ongoing and Upcoming Program of Work



Focus Area	Project Title	Implementation
Dev Rec	Medina Flatt TH Redesign in South Willow	2025
Dev Rec	District Sign Plan (led from SO)	TBD
Fire & Fuels	Mill Creek Watershed	2024
Fire & Fuels	Big Cottonwood Watershed	2021-2026
Fire & Fuels	Stansbury Mastication North Willow	2021-2026
Fire & Fuels	Stansbury South Lop/Scatter/Pile/Burn	2021-2026
Fire & Fuels	Mount Aire Fuel Break	2022-2026
Fire & Fuels	Bountiful Fire Restitution	2021
Fire & Fuels	Parley's Canyon Shared Stewardship Fuels Reduction	2021-2026
Lands	UDOT LCC EIS	2020-2025
Lands	Property Acquisition – Salt Lake County	2021
Lands	Property Sale – Davis County	2021
Lands	Patsey Marley (Garage and Road Access)	TBD
Law Enforc.	Albion Basin Off-Trail Closure Area	2020 (2021)
Law Enforc.	Partly Rescind FS Closure Order #04-19-84 in MCC	2021
Law Enforc.	Upper Mill Creek Bike Closure	2021
Messaging	MCC Kiosk Sign Design	2021-2026
Messaging	Geology Sign Replacements in BCC	2021
Messaging	Albion Basin Interp Ranger Agreement	
Messaging	BCC and LCC Sign Plan	2021-2023
Messaging	District wide trailhead Kiosk and sign Design/Install - SIGN PLAN	2020-2021
Messaging	MCC Sign Plan	2021-2023
Nat Resources	North South Willow Stream Habitat Improvement	2026
Restroom Site	Cottonwood Canyon Site Design	2022-2024
Restroom Site	Donation / Fee Tube Installation	2021-2026
Restroom Site	Restroom Facility Repair Contract	2021-2022
Restroom Site	Bathroom Cleaning Contract	Ongoing
Restroom Site	Vault Repair at OP Miller	2023

MOTTO -- Caring for the Land and **Serving** people



Ongoing and Upcoming Program of Work



Focus Area	Project Title	Implementation
Scenic Byway	Management Plan, points of interest	TBD
Special Uses	Fort Douglas Storage Reservoir	2020-2021
Special Uses	BWA Hazard Tree Removal - Brighton & Solitude Ski Resort	2021-2026
Special Uses	Alta Ski Area - Devil's Castle Avy Fence	2021
Special Uses	Alta Ski Area - East Devil's Castle Remote Avalanche Control	2021
Special Uses	Albion Basin Wetland Mitigation	2021-2022
Special Uses	Mt Bike Trail Plan @ Ski Area	TBD
Special Uses	Snowbird Mid-Gad Restaurant Improvements	TBD
Special Uses	Federal Aviation Admin Permit Admin	2021
Special Uses	Alta GS & Watson Shelter SUP & GT	2021
Special Uses	Brighton Ski Area - Utility line	2021
Special Uses	Rocky Mountain Power MCC	TBD
Special Uses	Rocky Mountain Power BCC	TBD
Special Uses	P-Ridge Explosives Cache	2021
Special Uses	Rock Dipper Merge (ski run)	2021
Special Uses	Sunnyside Pitch (ski run)	TBD
Special Uses	Snowbird Wilbur Lift Replacement	TBD
Special Uses	Snowbird Wyssen Tower Install (remote avalanche control)	TBD
Special Uses	Snowbird Snowcat Road Access	TBD
Special Uses	Update Vegetation Management Plans ski areas	TBD
Special Uses	Amend /Update Ski Area Permits with new policy language	TBD
Special Uses	Brighton Ski Area - Snake Creek mid mountain lodge	TBD
Special Uses	Update ski area burn plans per RO guidance	TBD
Special Uses	Priority use O&G permit audit	TBD
Special Uses	Priority use O&G Prospectus (Mtn. Bike Shuttle)	TBD
Special Uses	Administer 7 priority use O&G permits	TBD
Special Uses	Administer 123 Recreation Residence Permits	TBD

MOTTO -- Caring for the Land and **Serving** people



Ongoing and Upcoming Program of Work



Focus Area	Project Title	Implementation
Special Uses	Administer LCC Avalanche Mitigation Program (collection agreements, mission attendance, ammo ordering, etc.)	TBD
Special Uses	Administer 14 five-year rec/event race permits	TBD
Special Uses	Oversee annual Rec Event/Race "open season" for new permits	TBD
Special Uses	Emma Heights Access Repair	TBD
Special Uses	Oversee 2 O&G Lotteries annually for temp O&G permits	TBD
Timber	FHP Insect/Disease Technical & Financial Assistance for 2021 - Rice Creek Guard station and Bountiful Campground	2021
Trails	Silver Lake Trail and Boardwalk	2021
Trails	Spruces plowing	2021-2022
Trails	System Trail Inventory and Trail Management Objectes scopes	2021
Trails	Farmington Mountain Bike Loop	2020-2021
Trails	Albion Meadows Trail Reroutes	2019-2020
Trails	Spruces Winter Recreation & Grooming	2021
Trails	Red Pine Trail Reroute	2019-2021
Trails	Blanche/Pipeline	2021
Trails	Rattlesnake Trail & Access to BST	2021
Trails	Davis	2021
Trails	Butler	2021
Trails	Davis County BST - Mueller to Salt Lake County	2021-2024
Trails	Wasatch Crest Trail Reroutes & Construction	2021
Trails	Dog Lake Reroute	2020-2021
Trails	Upper Pipeline - Phase 3	2021-2022
Trails	BST Big Cottonwood to Ferguson	2019-2022
Trails	Layton City BST re-alignment	2022-2023
Trails	Adam's Canyon Trail	2020-2021
Trails	Salt Lake Foothill Plan NEPA	2021
Trails	Davis County Motorized Signs and Kiosk grant	2020-2021

MOTTO -- Caring for the Land and **Serving** people



Ongoing and Upcoming Program of Work



Focus Area	Project Title	Implementation
Trails	Stansbury Front Reroute	2021
Trails	Trail Bridge @ Elbow Fork	2021-2022
Trails	Blow-down Extravaganza	2021
Trails	Donut Falls Access Trail, Bridge, and Boardwalk	2021-2026
Trails	Spruces Pavement Preservation	2021
Trails	Lower BCC climber restoration initiative	2020-2021
Trails	Centerville / Fruit Heights Trails Plan	2021-2023
Trails	Holbrook Bridges	2021-2025
Trails	Bountiful Trails Plan	2022-2025
Trails	White Pine Trail Bridge Erosion Repair	TBD
Trails	Jacob's Ladder reroute (Salt Lake portion)	2021-2023
Trails	Review CWC MCC Sub Committee's proposal to separate users once upper canyon road is closed	2021-2022
Trails	UWC Climbing Management Plan Development	TBD
Trails	Tri-Canyon Area Master Trail Plan	2022-2023
Trails	Farmington Trails	2025
Trails	Guardsman Trail Access	2023-2030
Trails	Update Motor Vehicle Use Map	2021
Trails	Tooele County Motorized Signs and Kiosk grant	2021-2022
Trails	Willow Lake Trail	2022
Trails	Twin Lakes / Lake Mary	2023-2025
Trails	Front Country Trails - Phase 1 (Salt Lake portion)	2021
Trails	Deseret Peak Trail Washout Repair	2026
Trails	North Willow Restoration	TBD
Trails	Water Infrastructure Visitor Hazard Mitigation	2021-2022
Trails	Over Snow Vehicle Map Revision	TBD
Graffiti	Support Graffiti Abatement Program	2021-2025

MOTTO -- Caring for the Land and **Serving** people

