



Cottonwood Canyons Corridor
**TRANSPORTATION
ACTION PLAN**

Little Cottonwood
Canyon  **ENVIRONMENTAL
IMPACT STATEMENT**
Wasatch Boulevard to Alta

Update: Current Work & Studies
CWC Commission Meeting
March 4th, 2019

Recently Completed Projects

- Storm Mountain Falling Rock Mitigation Wall
- Cardiff Fork Trailhead paving
- Solitude Entry 1 High-Tee intersection
- Alta Traffic Calming Island
- Snowbird Entry 2 Barrier and Impact Attenuator
- Alta and Snowbird Pilot High-Tee Intersections
- Alta and Snowbird Traffic Cameras
- Alta and Snowbird Avalanche Mitigation Program (on-going)

Recently Completed Projects

- Numerous drainage, shoulder improvements, guardrail, barriers and paving projects.
- New traffic sensors & variable message signs (VMS).



Upcoming Projects for CWC Input

- Cardiff Fork parking layout
(Pedestrian crossing with flashers)
- Traffic sensors in Big Cottonwood Canyon
- Pilot Communications App
- Grit Mill Trailhead
- Gate Buttress restrooms
- Alta crosswalk with flashers
- Alta and Snowbird permanent High-T intersections
- Merge lane at LCC “Y”
- Wasatch Boulevard interim improvements

Little Cottonwood
Canyon  ENVIRONMENTAL
IMPACT STATEMENT
Wasatch Boulevard to Alta

EIS Public Scoping Open House

(held with Cottonwood Canyons Transportation Action Plan)

April 9, 2019, 4:00 – 8:00pm

Cottonwood Heights City Hall



Avalanche
mitigation

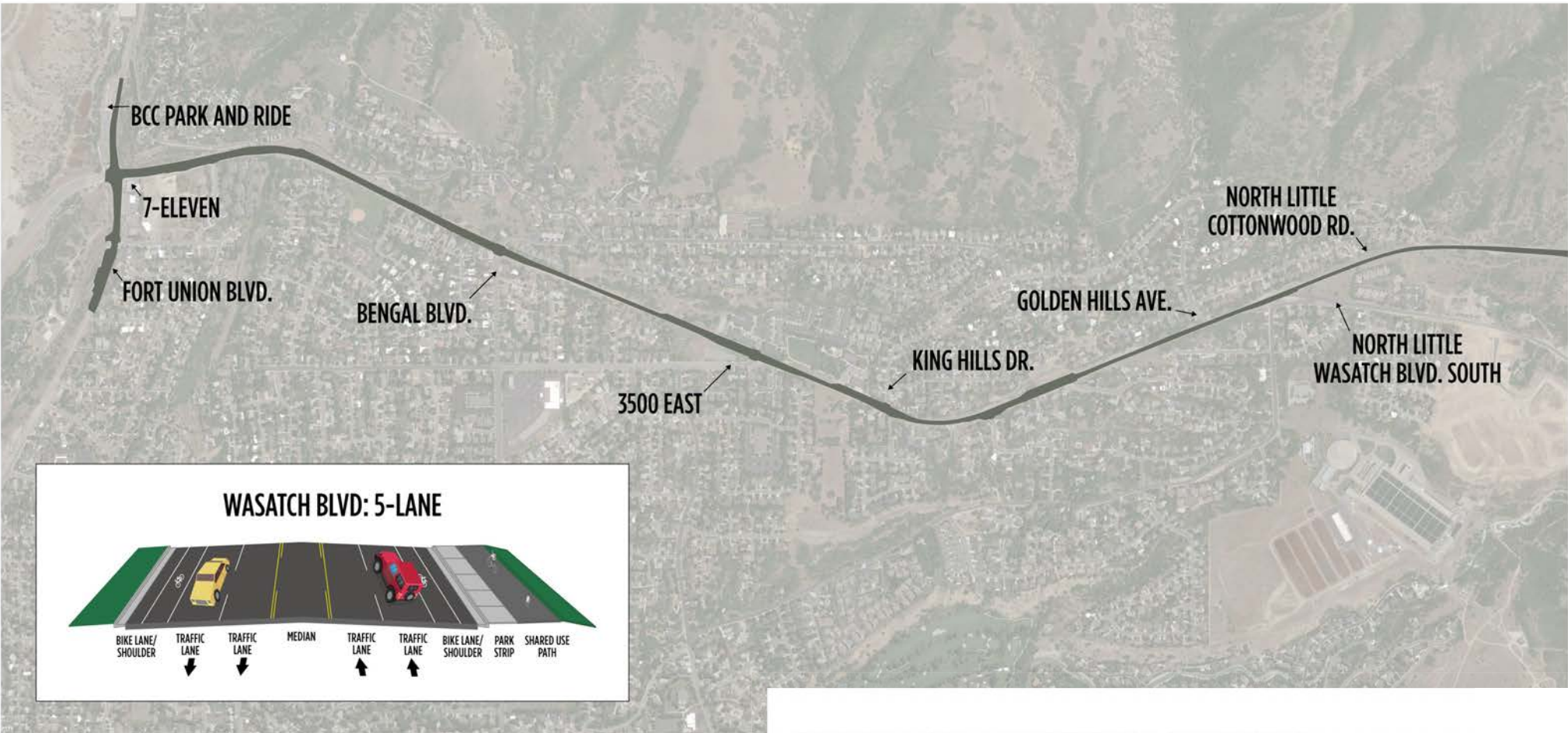


Wasatch
Boulevard





Trailhead
Parking

WASATCH BLVD. IMPROVEMENTS
FORT UNION BLVD. TO NORTH LITTLE COTTONWOOD RD.



JANUARY 2019

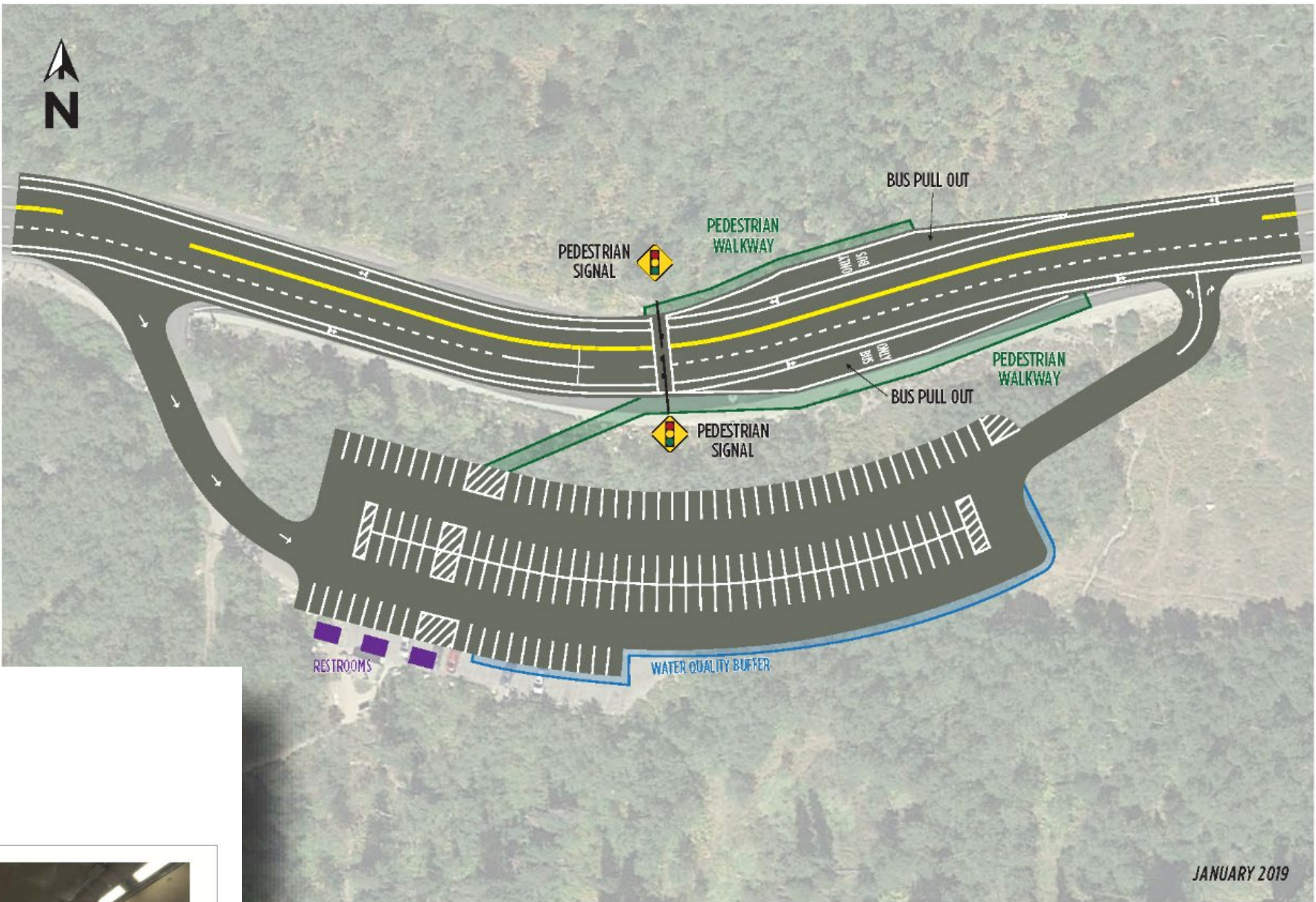
LITTLE COTTONWOOD CANYON
SNOWSHED LOCATIONS
WHITE PINE CHUTES, WHITE PINE AND LITTLE PINE



JANUARY 2019

PARKING CONCEPT
WHITE PINE TRAILHEAD

Little Cottonwood
Canyon ENVIRONMENTAL
IMPACT STATEMENT
Wasatch Boulevard to Alta



JANUARY 2019

Little Cottonwood
Canyon ENVIRONMENTAL
IMPACT STATEMENT
Wasatch Boulevard to Alta

Cottonwood Canyons Transportation Action Plan



CENTRAL
WASATCH
COMMISSION

Role: Stakeholder communication, selection criteria, prioritization

Staff

Stakeholder Council
Leadership

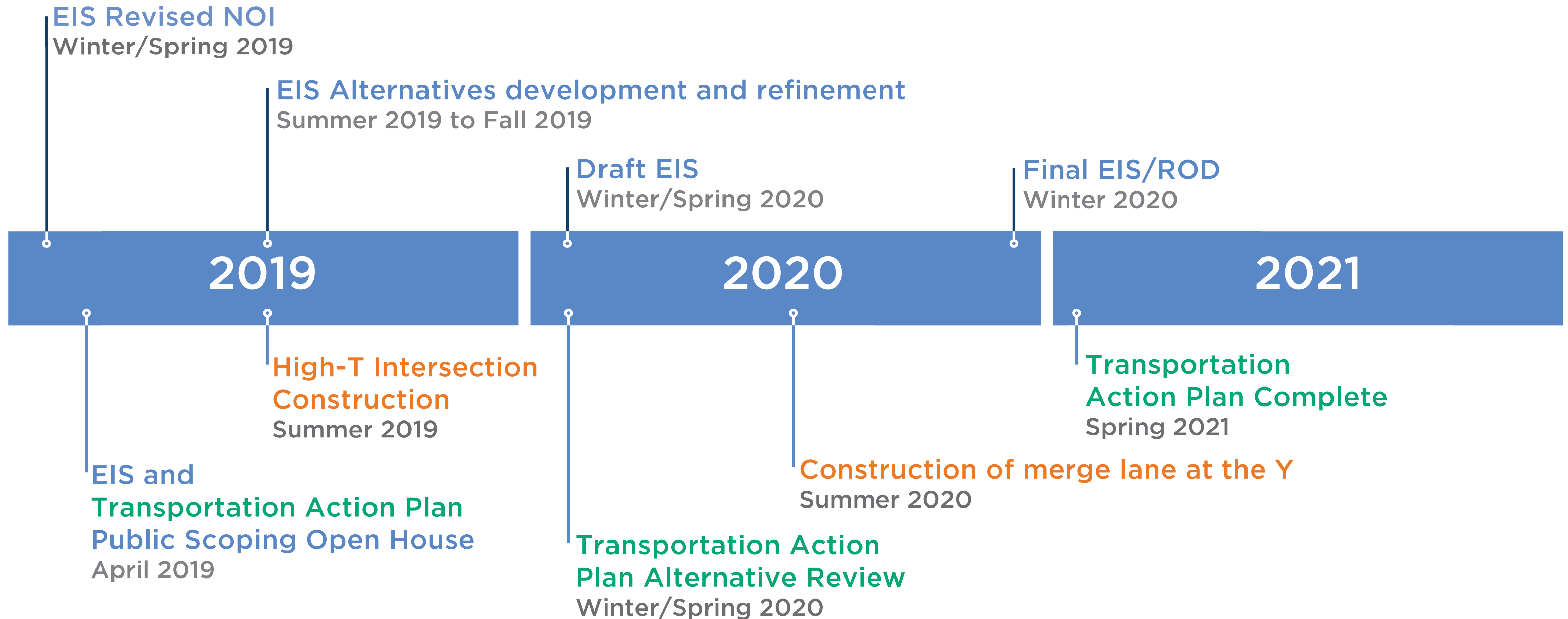


Role: Technical assistance, communication and production resources

Transportation Action Plan (TAP): Scope Highlights

- Tolling Revenue Study
(Includes Public Survey)
- Funding Pathway Guide Book
(Tentative April 1st Presentation)
- Parking Structure Sizing and
Conceptual Layout
- Transit Alternatives Analysis
(Gondola, Rail, Bus)
- Prioritization Methodology
(Stakeholder Council Action)
- Early Action Projects
- Stakeholder 1 on 1 Interviews

ANTICIPATED SCHEDULE



Follow us



UDOT Little Cottonwood Canyon
Environmental Impact Statement (LCC EIS)



@UDOTlcceis