HARRISON HEIGHTS PHASE 5

A RESIDENTIAL SUBDIVISION
ELK RIDGE, UTAH
FINAL PLAN SET
JULY 2015

-SHEET INDEX-

SHEET	SHEET NAME
1	COVER
2	FINAL PLAN SHEET
3	EROSION CONTROL PLAN SHEET
4	UTILITY PLAN SHEET/INDEX
5	RE-VEGETATION/RETENTION PLAN SHEET
6	FINAL PLAT
7	DETAIL SHEET
8	DETAIL SHEET
9	DETAIL SHEET
PP-01	CHRISTLEY LANE - STREET PLAN & PROFILE - STA. 20+00 TO STA. 25+00
PP-02	CHRISTLEY LANE - STREET PLAN & PROFILE - STA. 25+00 TO STA. 30+20
PP-03	SKY HAWK WAY - STREET PLAN & PROFILE - STA. 10+00 TO STA. 11+77.84
SS-01	OFFSITE SEWER - CHRISTLEY LANE - STA. 30+20 TO STA. 35+50.28
SS-02	OFFSITE SEWER - THROUGH POND AREA - STA. 10+00 TO STA. 11+99.69

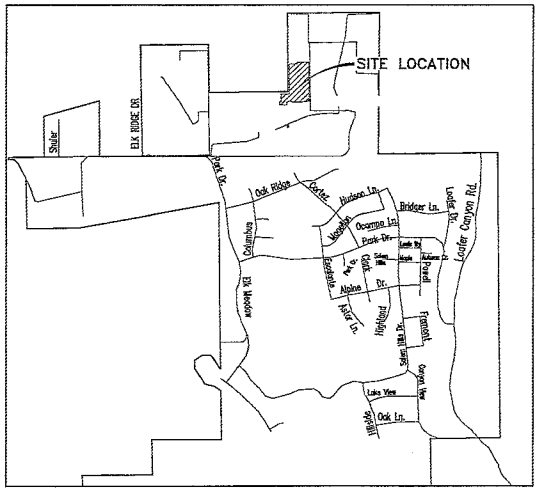

VICINITY MAP
-NTS-

NOTE:
ALL POTABLE WATER IMPROVEMENTS TO COMPLY WITH NSF61. THE DESIGN OF THE DRINKING WATER SYSTEM COMPLIES WITH THE UTAH DIVISION OF DRINKING WATER ADMINISTRATIVE RULE R-309-500-5 DESIGN STANDARDS.

REGISTERED PROFESSIONAL ENGINEER
SCOTT D. PETERSON
No. 362274
7/7/15
STATE OF UTAH

ATLAS ENGINEERING L.L.C.

OWNER/DEVELOPER
ARIVE HOMES
DEAN INGRAM
733 N. MAIN STREET
SPANISH FORK, UTAH
801-318-9559

PHONE: 801-655-0566
FAX: 801-655-0109
95 WEST 200 NORTH #2
SPANISH FORK, UT 84660

Z:\2013\13-072 Elk Ridge Cloward_ Ingram\CADD\FINAL\PHASE 5\01-COVER.dwg 7/9/2015 11:07:09 AM MDT

11-24-J NWT

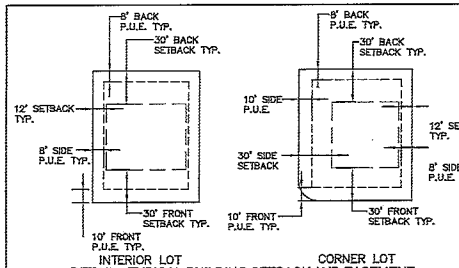

DETAIL - TYPICAL BUILDING SETBACK AND EASEMENT

LEGAL DESCRIPTION:
BEGINNING AT A POINT WHICH LIES S00°26'38"E 898.47 FEET ALONG THE QUARTER SECTION LINE AND EAST 18.73 FEET FROM THE NORTH 1/4 CORNER OF SECTION 23, TOWNSHIP 9 SOUTH, RANGE 2 EAST, SALT LAKE BASE AND MERIDIAN; THENCE N89°26'08"E 150.00 FEET; THENCE N00°13'40"W 32.39 FEET; THENCE N89°26'08"E 227.93 FEET; THENCE S00°26'23"E 742.00 FEET; THENCE ALONG THE ARC OF A 590.89 FOOT RADIUS CURVE TO THE RIGHT A DISTANCE OF 22.96 FEET, (THE CHORD BEARS S79°21'32"W 22.96 FEET); THENCE S80°24'18"W 95.30 FEET; THENCE ALONG THE ARC OF A 272.00 FOOT RADIUS CURVE TO THE RIGHT A DISTANCE OF 42.87 FEET, (THE CHORD BEARS S84°55'13"W 42.83 FEET); THENCE S89°26'08"W 168.78 FEET; THENCE ALONG THE ARC OF A 15.00 FOOT RADIUS CURVE TO THE RIGHT A DISTANCE OF 27.39 FEET, (THE CHORD BEARS N38°14'50"W 23.74 FEET); THENCE N75°55'49"W 11.00 FEET; THENCE S73°52'31"W 38.06 FEET; THENCE N82°30'45"W 2.00 FEET; THENCE ALONG THE ARC OF A 24.00 FOOT RADIUS CURVE TO THE RIGHT A DISTANCE OF 34.33 FEET, (THE CHORD BEARS S48°27'41"W 31.47 FEET); THENCE S89°26'08"W 12.93 FEET; THENCE ALONG THE ARC OF A 481.00 FOOT RADIUS CURVE TO THE RIGHT A DISTANCE OF 36.10 FEET, (THE CHORD BEARS N88°24'52"W 36.09 FEET); THENCE N86°15'52"W 101.54 FEET; THENCE NORTH 9.02 FEET; THENCE S86°15'52"E 27.52 FEET; THENCE NORTH 148.07 FEET; THENCE N89°18'47"E 157.14 FEET; THENCE N00°13'40"W 576.63 FEET TO THE POINT OF BEGINNING. CONTAINING 7.21 ACRES OF LAND.

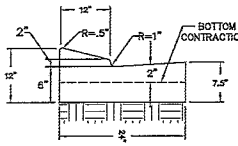

TYPE B-CURB DETAIL
-NTS-

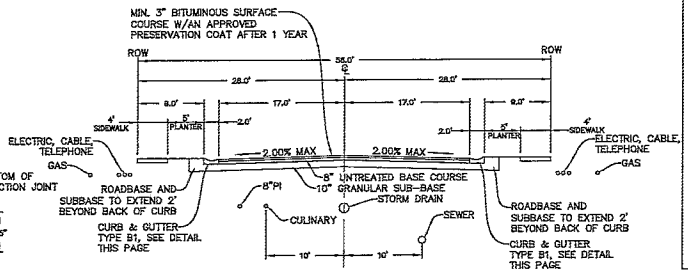

*BASED ON THE REPORT, ONCE TOPSOIL IS STRIPPED, MOST OF THE NATIVE SOILS ARE SUITABLE TO BE USED AS SUB-BASE WHEN PROPERLY SCARIFIED AND COMPACTED. HOWEVER, LEAN CLAYS WERE ENCOUNTERED AT THE WEST SIDE OF THE PROJECT. LEAN CLAYS ARE NOT SUITABLE FOR SUB-BASE AND SHOULD BE REMOVED AND REPLACED WITH SUITABLE SUB-BASE MATERIAL PRIOR TO PLACING UNTREATED BASE COURSE.

DETAIL - TYPICAL 56' RIGHT-OF-WAY STREET SECTION
-NTS-

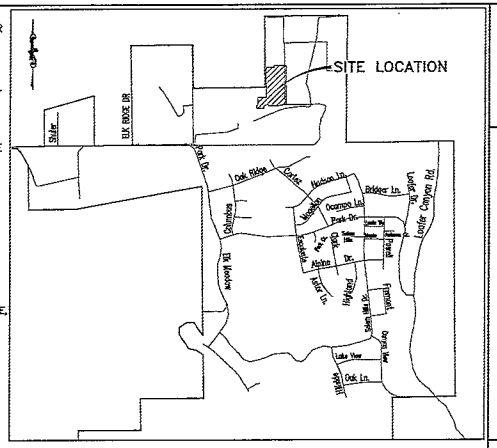

VICINITY MAP
-NTS-

SHEET NO. 2

FINAL PLAN SHEET
JULY 2015

ELK RIDGE, UTAH
COUNTY, UTAH

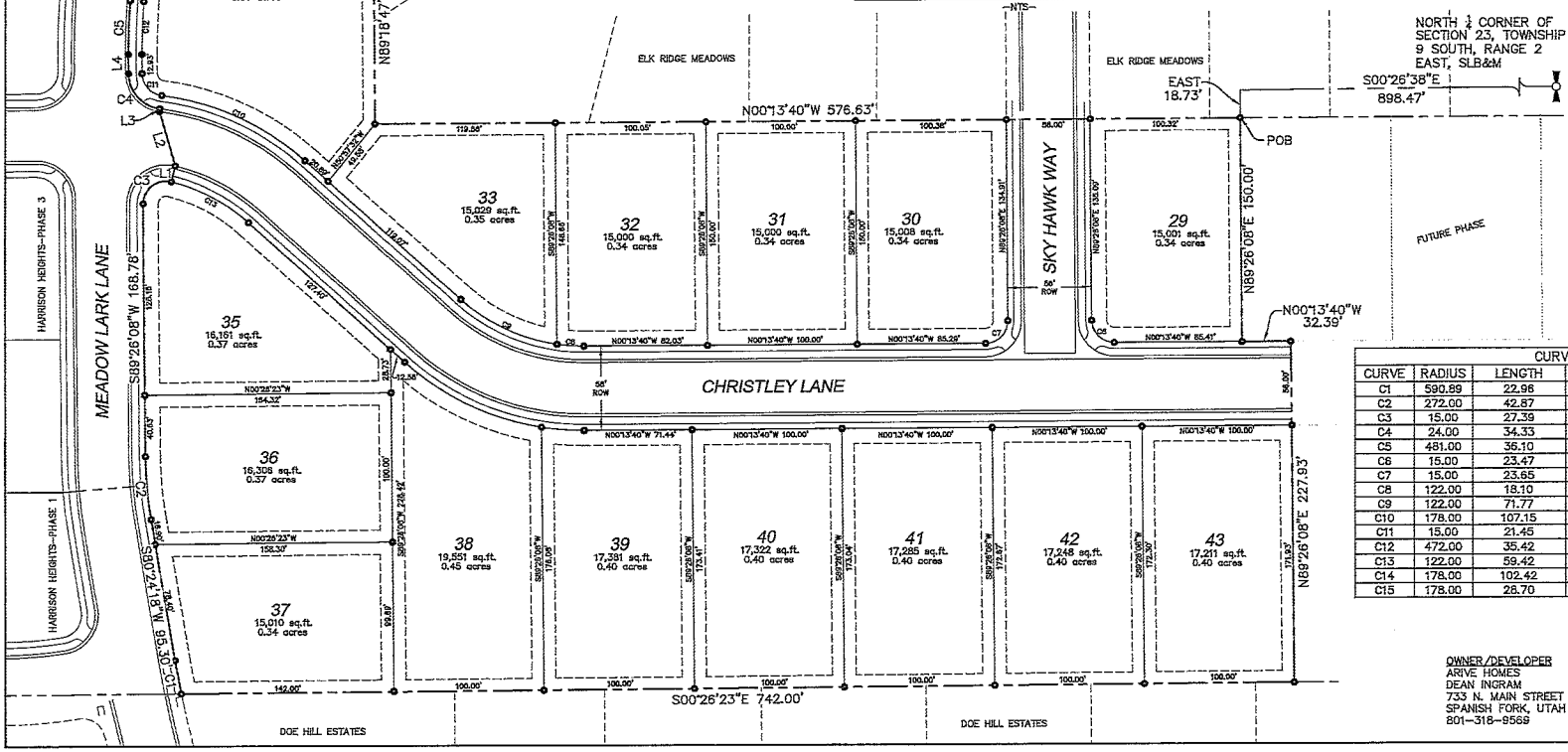

LINE TABLE		
LINE	LENGTH	BEARING
L1	11.00	N 75°55'49" W
L2	38.06	S 73°52'31" W
L3	2.00	N 82°30'45" W
L4	12.93	S 89°26'08" W

CURVE TABLE					
CURVE	RADIUS	LENGTH	CHORD DIST.	CHORD BRG.	DELTA
C1	590.89	22.96	22.96	S 79°21'32" W	2°13'36"
C2	272.00	42.87	42.83	S 84°55'13" W	9°01'50"
C3	15.00	27.39	23.74	N 38°14'50" W	104°38'03"
C4	24.00	34.33	31.47	S 48°27'41" W	81°56'53"
C5	481.00	36.10	36.09	N 88°24'52" W	4°18'00"
C6	15.00	23.47	21.15	N 44°36'14" E	89°39'48"
C7	15.00	23.65	21.28	N 45°23'46" W	90°20'12"
C8	122.00	18.10	18.08	N 04°01'26" E	8°30'00"
C9	122.00	71.77	70.74	N 25°07'28" E	33°42'16"
C10	178.00	107.15	105.54	S 24°43'56" W	34°29'22"
C11	15.00	21.45	19.67	N 48°27'41" E	81°56'53"
C12	472.00	35.42	35.41	S 88°24'52" E	4°18'00"
C13	122.00	59.42	58.84	S 28°01'24" W	27°54'25"
C14	178.00	102.42	101.01	N 25°29'35" E	32°58'03"
C15	178.00	28.70	28.67	N 04°23'27" E	9°14'13"

OWNER /DEVELOPER
ARIVE HOMES
DEAN INGRAM
733 N. MAIN STREET
SPANISH FORK, UTAH
801-318-9569

(24"x36")
SCALE 1" = 40'
(11"x17")
SCALE 1" = 80'

HARRISON HEIGHTS PHASE 5

A SINGLE FAMILY DEVELOPMENT

ATLAS ENGINEERING L.L.C.
PHONE:801-655-0566
FAX:801-655-0109
2 WEST 200 SOUTH #2
SPANISH FORK, UT 84660

NO.	REVISIONS	BY	DATE
1			
2			
3			
4			
5			
6			
7			
8			
9			
10			
11			

Z:\2013\13-072_Elk Ridge_Cleveland - Ingram\CAD\FINAL\PHASE 5\02-FINAL PLAN.dwg - 7/16/2015 - 11:07:38 AM MDT

SILT FENCE

VEGETATIVE BUFFER

NOTES:
1. UNDISTURBED AREAS OF LOT MAY REMAIN WITH UNCHANGED HISTORICAL DRAINAGE. ANY LOT AREA DISTURBED FOR RESIDENCE, HARDSCAPES, LANDSCAPING, ETC, TO BE GRADED SO RUNOFF DOES NOT LEAVE LOT. THIS MAY REQUIRE THE HOMEOWNER TO CONSTRUCT BERMS AT LOW END OF LOTS. THIS WILL BE REQUIRED OF INDIVIDUAL HOMEOWNERS AT TIME OF CONSTRUCTION.
2. CONSTRUCTION PERIOD BEST MANAGEMENT PRACTICES ARE TO BE INSPECTED AT LEAST WEEKLY, ALSO BEFORE AND AFTER EACH STORM EVENT.
3. DUST CONTROL– CONTRACTOR TO SPRAY CONSTRUCTION SITE WITH WATER AS REQUIRED TO PREVENT AIRBORNE DUST.
4. CATCH BASINS TO HAVE FILTER FABRIC OVER GRATES WITH STRAW WATTLES UNTIL CONSTRUCTION IS COMPLETE.
5. THE DUST, MUD, AND EROSION CONTROL PLAN SHALL BE ADJUSTED AS NEEDED. IF THE CONTROL PLAN DOES NOT FUNCTION AS INTENDED, A REPRESENTATIVE OF THE ELK RIDGE CITY PUBLIC WORKS DEPARTMENT MAY MAKE SUGGESTIONS, BUT THE DEVELOPER/CONTRACTOR SHALL BE FULLY RESPONSIBLE FOR THE EFFECTIVENESS OF THE PLAN AND COMPLIANCE WITH ALL PERMITS AND REGULATIONS.
6. ALL DUST, MUD AND EROSION CONTROL DEVICES SHALL BE CHECKED BY THE CONTRACTOR AS NEEDED. NEEDED CLEANING AND REPAIRS SHALL BE DONE IMMEDIATELY UPON DISCOVERY.
7. ALL STORM DRAIN FACILITIES ON SITE AND ADJACENT TO THE SITE SHALL BE PROTECTED FROM SOIL EROSION FLOWS. INLET PROTECTION DEVICES SHALL BE INSTALLED IMMEDIATELY AS INDIVIDUAL INLETS ARE INSTALLED. ALL PIPE LINES THAT ARE CONNECTED TO THE PUBLIC SYSTEM SHALL BE KEPT FREE OF DIRT AND DEBRIS.
8. EROSION CONTROL METHODS AND STRUCTURES SHALL REMAIN IN PLACE AND SHALL BE MAINTAINED BY THE CONTRACTOR AS LONG AS NEEDED TO PREVENT EROSION.
9. CUT/FILL SLOPES WILL REVEGETATE NATURALLY WITH SEED FROM ADJACENT NATIVE GRASSES. RESEEDING WILL NOT BE REQUIRED.
10. THE CONSTRUCTION OF THIS OVERFLOW NEEDS TO BE COORDINATED WITH ELK RIDGE TO CONSTRUCT AN APPROPRIATE WATER COURSE TO THE POND. INCLUDE A SMALL CUT FILLED WITH RIPRAP ALONG THE FLOW PATH DOWN TO THE POND FOR EROSION CONTROL.

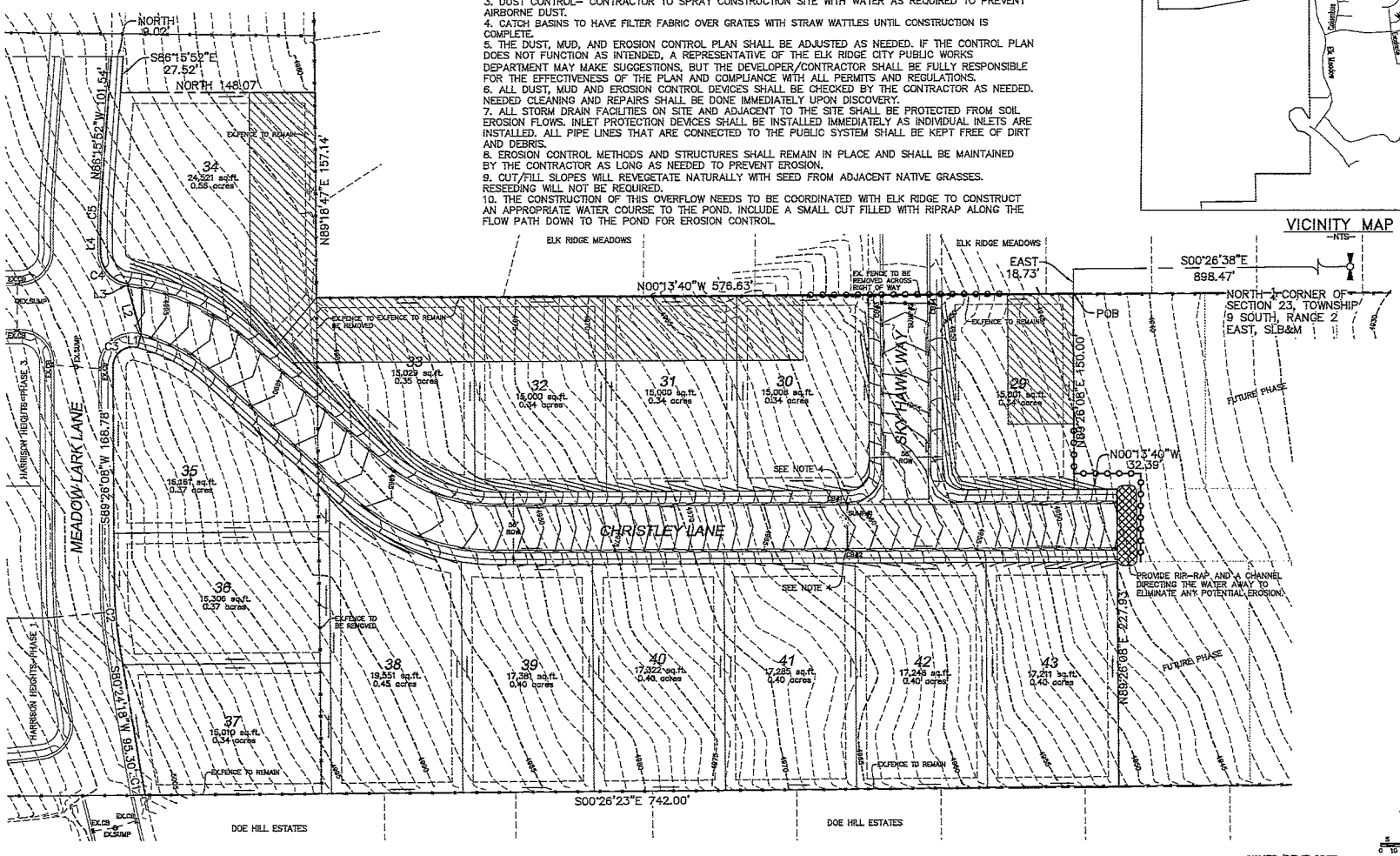

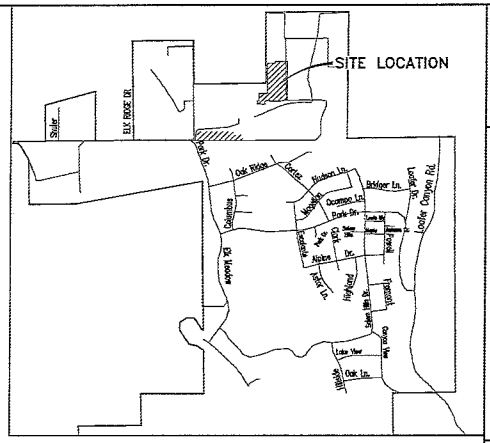

VICINITY MAP
-NTS-

OWNER/DEVELOPER
ARIVE HOMES
DEAN INGRAM
733 N. MAIN STREET
SPANISH FORK, UTAH
801-318-9569

(24"x36")
SCALE 1" = 40'
(11"x17")
SCALE 1" = 80'

SHEET NO. 3

EROSION CONTROL PLAN SHEET
JULY 2015

ELK RIDGE, UTAH
COUNTY, UTAH

HARRISON HEIGHTS PHASE 5
A SINGLE FAMILY DEVELOPMENT

ATLAS ENGINEERING L.L.C.
PH/FAX: 801-555-0566
FAX: 801-555-0108
95 WEST 200 NORTH #2
SPANISH FORK, UT 84660

NO.	REVISIONS	BY	DATE
1			
2			
3			
4			
5			
6			
7			
8			
9			
10			
11			
12			

Z:\2013\13-072 Elk Ridge Cleared Journal\CADD\FINAL\PHASE 5\03-EROSION.dwg, 7/30/2015 5:33:30 PM, MDT

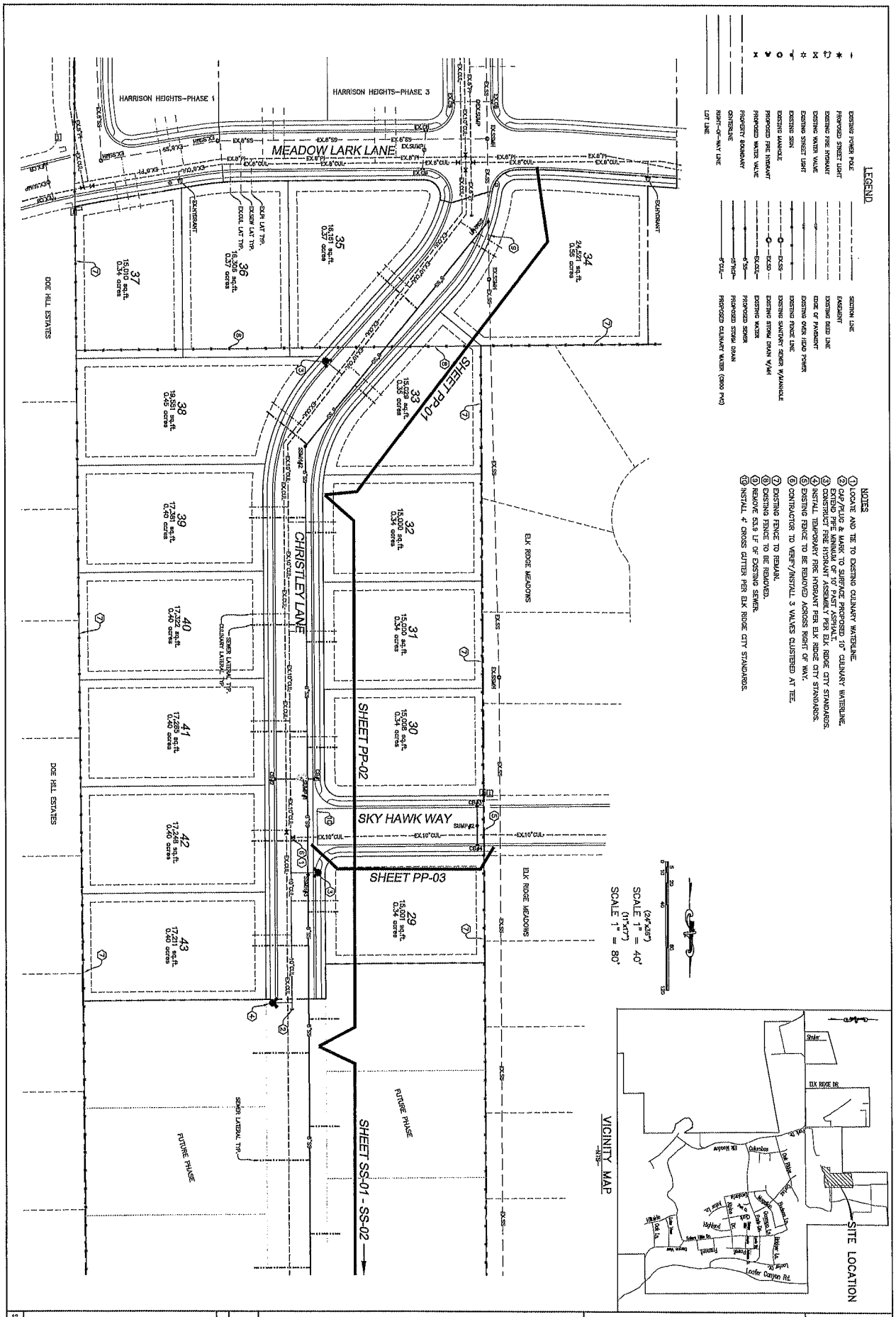

NO.	REVISIONS	BY	DATE
12			
11			
10			
9			
8			
7			
6			
5			
4			
3			
2			
1			

HARRISON HEIGHTS PHASE 5

A SINGLE FAMILY DEVELOPMENT

ATLAS ENGINEERING L.L.C.
PHONE: 801-655-0566
FAX: 801-655-0109
95 WEST 200 NORTH #2
SPANISH FORK, UT 84660

UTILITY PLAN SHEET
JULY 2015

ELK RIDGE, UTAH
COUNTY, UTAH

SHEET NO.
4

Z:\2013\13-072 Elk Ridge Gloward ...ingram\CADD\FINAL\PHASE 5\04-UTILITY PLAN.dwg 7/15/2015 3:41:19 PM MDT

SILT FENCE

VEGETATIVE BUFFER

NOTES:
1. THERE ARE NO AREAS GREATER THAN 30% SLOPE.
2. IN ORDER TO KEEP PLAN READABLE, DISTURBED AREAS HAVE NOT BEEN HATCHED. THEY ARE DELINEATED BY THE FINISHED CONTOURS.
3. BENCHMARK TO BE NORTH ¼ CORNER OF SECTION 23 AS SHOWN.

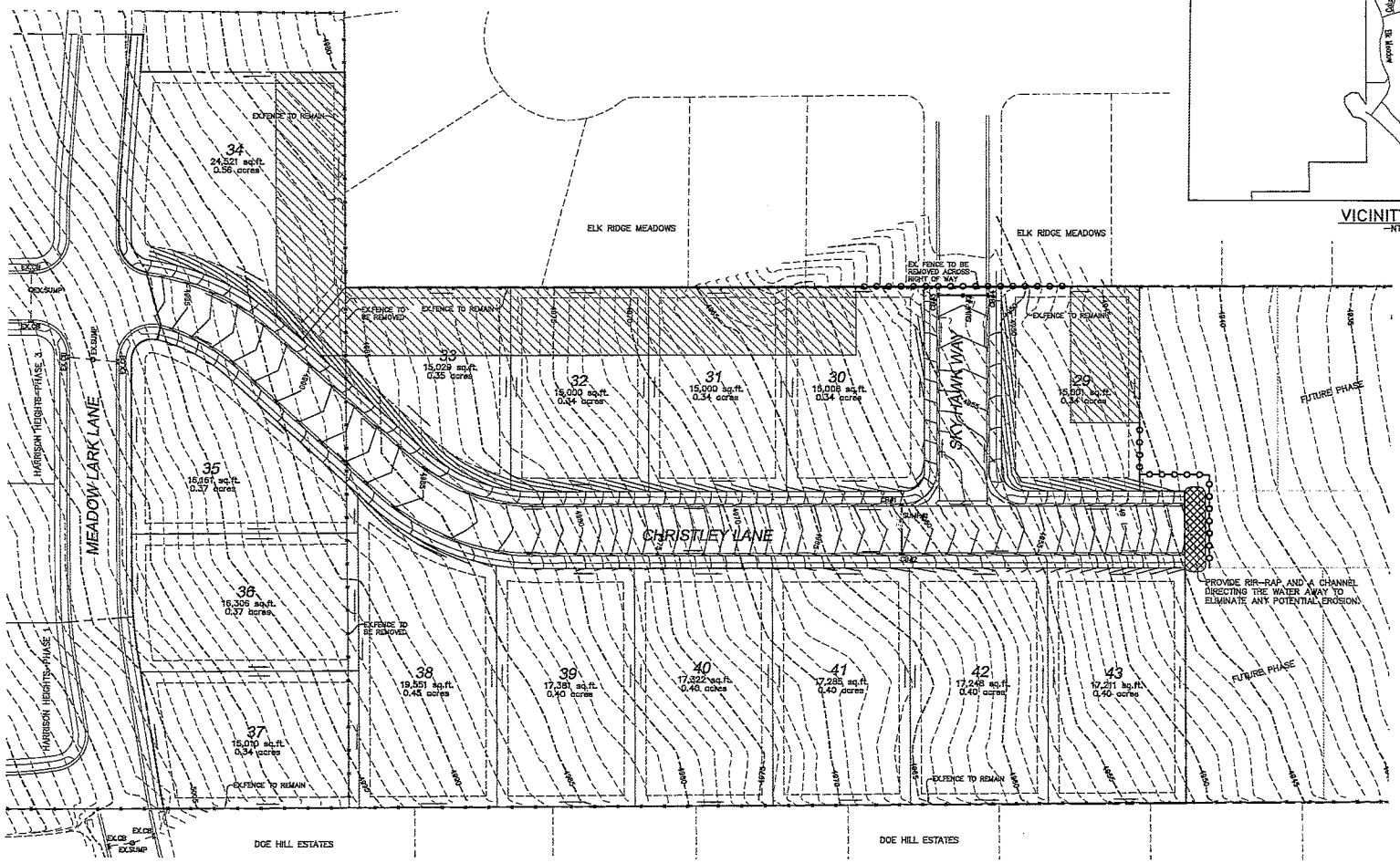

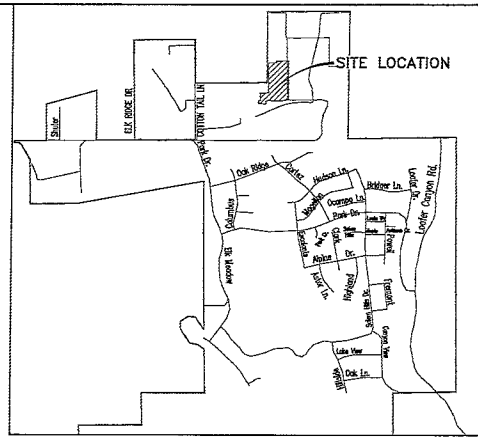

VICINITY MAP
-NTS-

OWNER/DEVELOPER
ARIVE HOMES
733 N. MAIN STREET
SPANISH FORK, UTAH
801-318-9569

(24"x36")
SCALE 1" = 40'
(11"x17")
SCALE 1" = 80'

SHEET NO. 5

RE-VEGETATION/RETENTION PLAN
JULY 2015

ELK RIDGE, UTAH
COUNTY, UTAH

HARRISON HEIGHTS PHASE 5
A SINGLE FAMILY DEVELOPMENT

ATLAS ENGINEERING L.L.C.
PHONE: 801-655-0566
FAX: 801-655-0109
95 WEST 200 NORTH #2
SPANISH FORK, UT 84660

NO.	REVISIONS	BY	DATE
1			
2			
3			
4			
5			
6			
7			
8			
9			
10			
11			

LINE TABLE		
LINE	LENGTH	BEARING
L1	11.00	N 75°55'49" W
L2	38.06	S 73°52'31" W
L3	2.00	N 82°30'45" W
L4	12.93	S 89°26'08" W

CURVE TABLE					
CURVE	RADIUS	LENGTH	CHORD DIST.	CHORD BRG.	DELTA
C1	590.89	22.96	22.96	S 79°21'32" W	2°13'36"
C2	272.00	42.87	42.83	S 84°55'13" W	9°01'50"
C3	15.00	27.39	23.74	N 38°14'50" W	104°38'03"
C4	24.00	34.33	31.47	S 48°27'41" W	81°56'53"
C5	481.00	36.10	36.09	N 86°24'52" W	4°18'00"
C6	15.00	23.47	21.15	N 44°35'14" E	89°39'48"
C7	15.00	23.65	21.28	N 45°23'46" W	90°20'12"
C8	122.00	18.10	18.08	N 04°01'20" E	8°30'00"
C9	122.00	71.77	70.74	N 25°07'28" E	33°42'16"
C10	178.00	107.15	105.54	S 24°43'56" W	34°29'22"
C11	15.00	21.45	19.67	N 48°27'41" E	81°56'53"
C12	472.00	35.42	35.41	S 88°24'52" E	4°18'00"
C13	122.00	59.42	58.84	S 28°01'24" W	27°54'25"
C14	178.00	102.42	101.01	N 25°29'35" E	32°58'03"
C15	178.00	28.70	28.67	N 04°23'27" E	9°14'13"
C16	150.00	82.78	81.73	S 26°10'04" W	31°37'06"
C17	150.00	110.49	108.01	N 20°52'28" E	42°12'17"

LEGEND

- CALCULATED POINT
- SET 5/8 REBAR AND CAP
- SET 1/2" PIN
- PROPERTY BOUNDARY
- RIGHT-OF-WAY LINE
- LOT LINE
- SECTION LINE
- EXISTING DEED LINE
- EXISTING STREET CENTERLINE
- 1 PROPOSED LOT NUMBERS
- 1855 S. ADDRESS
- SET STREET MONUMENT

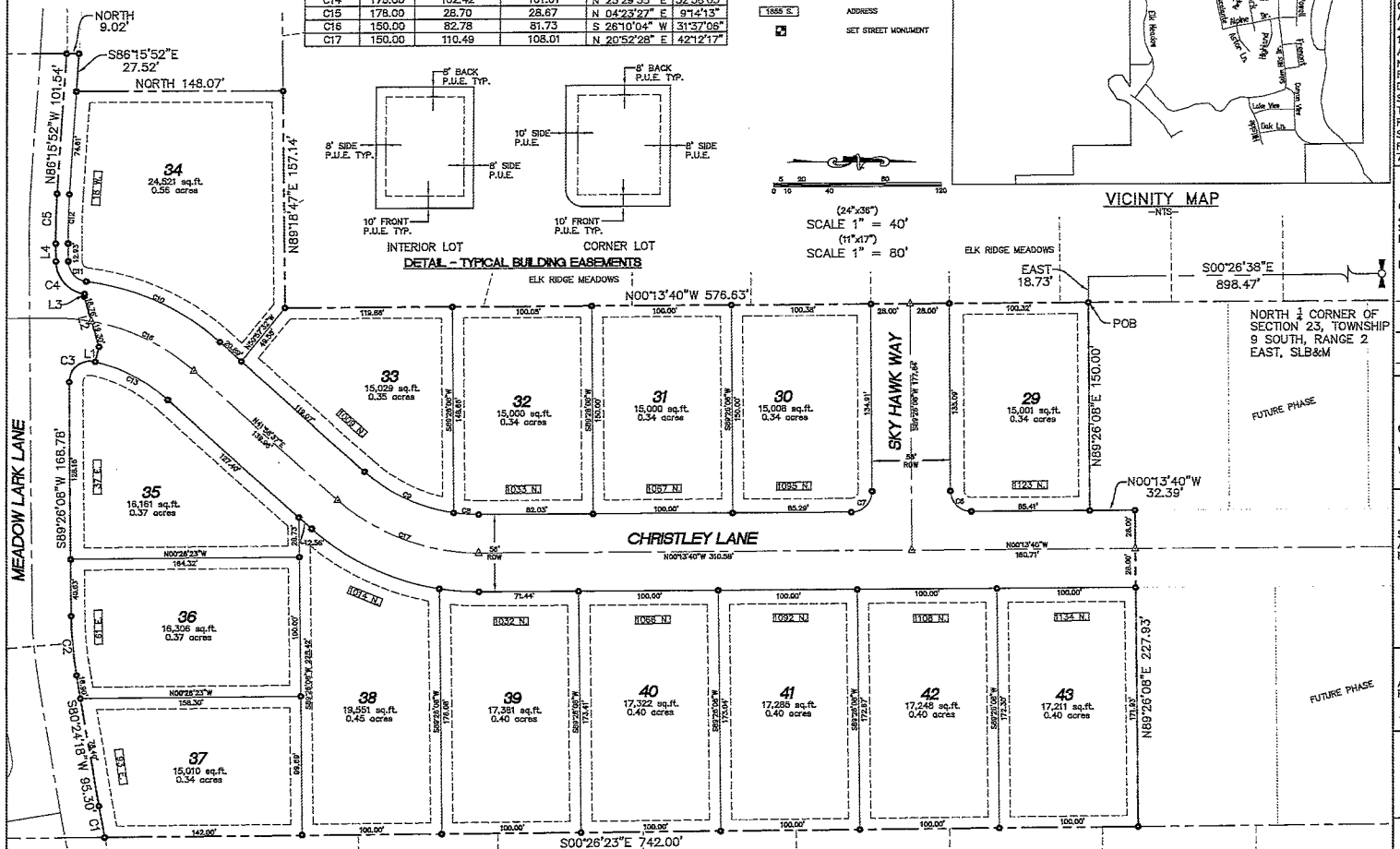

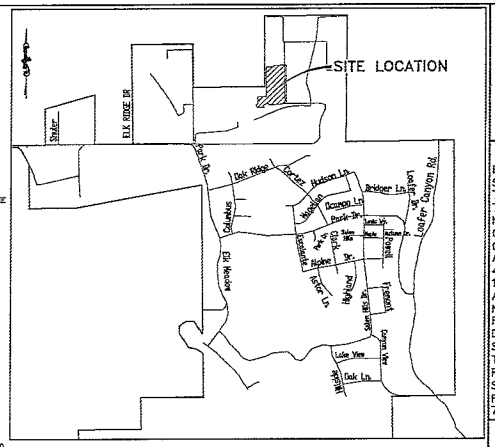

VICINITY MAP
-NTS-

SURVEYORS CERTIFICATE

I, BARRY L. PRETTYMAN DO HEREBY CERTIFY THAT I AM A PROFESSIONAL LAND SURVEYOR, AND THAT I HOLD CERTIFICATE NO. 166406 AS PRESCRIBED UNDER THE LAWS OF THE STATE OF UTAH. I FURTHER CERTIFY BY AUTHORITY OF THE OWNERS, I HAVE MADE A SURVEY OF SAID TRACT OF LAND SHOWN ON THIS PLAT AND DESCRIBED BELOW, AND HAVE SUBDIVIDED SAID TRACT OF LAND INTO LOTS, STREETS, AND EASEMENTS AND THAT THE SAME HAS BEEN CORRECTLY SURVEYED AND STAKED ON THE GROUND AS SHOWN ON THIS PLAT AND THAT THIS IS TRUE AND CORRECT.

DATE

BOUNDARY DESCRIPTION

BEGINNING AT A POINT WHICH LIES S00°26'38"E 898.47 FEET ALONG THE QUARTER SECTION LINE AND EAST 18.73 FEET FROM THE NORTH 1/4 CORNER OF SECTION 23, TOWNSHIP 9 SOUTH, RANGE 2 EAST, SALT LAKE BASE AND MERIDIAN; THENCE N89°26'08""E 150.00 FEET; THENCE N00°13'40"W 32.39 FEET; THENCE N89°26'08"E 227.93 FEET; THENCE S00°26'23"E 742.00 FEET; THENCE ALONG THE ARC OF A 590.89 FOOT RADIUS CURVE TO THE RIGHT A DISTANCE OF 22.96 FEET, (THE CHORD BEARS S79°21'32"W 22.96 FEET); THENCE S80°24'18"W 95.30 FEET; THENCE ALONG THE ARC OF A 272.00 FOOT RADIUS CURVE TO THE RIGHT A DISTANCE OF 42.87 FEET, (THE CHORD BEARS S84°55'13"W 42.83 FEET); THENCE S89°26'08"W 168.78 FEET; THENCE ALONG THE ARC OF A 15.00 FOOT RADIUS CURVE TO THE RIGHT A DISTANCE OF 27.39 FEET, (THE CHORD BEARS N38°14'50"W 23.74 FEET); THENCE N75°55'49"W 11.00 FEET; THENCE S73°52'31"W 38.06 FEET; THENCE N82°30'45"W 2.00 FEET; THENCE ALONG THE ARC OF A 24.00 FOOT RADIUS CURVE TO THE RIGHT A DISTANCE OF 34.33 FEET, (THE CHORD BEARS S48°27'41"W 31.47 FEET); THENCE S89°26'08"W 12.93 FEET; THENCE ALONG THE ARC OF A 481.00 FOOT RADIUS CURVE TO THE RIGHT A DISTANCE OF 36.10 FEET, (THE CHORD BEARS N86°24'52"W 36.09 FEET); THENCE N86°15'52"W 101.54 FEET; THENCE NORTH 9.02 FEET; THENCE S86°15'52"E 27.52 FEET; THENCE NORTH 148.07 FEET; THENCE N89°18'47"E 157.14 FEET; THENCE N00°13'40"W 576.63 FEET TO THE POINT OF BEGINNING. CONTAINING 7.21 ACRES OF LAND.

OWNER'S DEDICATION

KNOW ALL MEN BY THESE PRESENTS THAT WE, ALL OF THE UNDERSIGNED OWNERS OF ALL THE PROPERTY DESCRIBED IN THE SURVEYOR'S CERTIFICATE HEREON AND SHOWN ON THIS MAP, HAVE CAUSED THE SAME TO BE SUBDIVIDED INTO LOTS, STREETS, AND EASEMENTS AND DO HEREBY DEDICATE THE STREETS AND OTHER PUBLIC AREAS AS INDICATED HEREON FOR PERPETUAL USE OF THE PUBLIC.

IN WITNESS HEREOF WE HAVE HEREUNTO SET OUR HANDS THIS_____ DAY OF _____, A.D. 2015.

ACKNOWLEDGEMENT

STATE OF UTAH
COUNTY OF UTAH } S.S.

ON THE _____ DAY OF _____, A.D. 2015 .
PERSONALLY APPEARED BEFORE ME THE SIGNERS OF THE FOREGOING DEDICATION WHO DULY ACKNOWLEDGE TO ME THAT THEY DID EXECUTE THE SAME.

MY COMMISION EXPIRES — NOTARY PUBLIC (SEAL)

LEGISLATIVE BODY

THE CITY COUNCIL OF ELK RIDGE CITY, COUNTY OF UTAH, APPROVES THIS SUBDIVISION AND HEREBY ACCEPTS THE DEDICATION OF ALL STREETS, EASEMENTS, AND OTHER PARCELS OF LAND INTENDED FOR PUBLIC PURPOSES FOR THE PERPETUAL USE OF THE PUBLIC THIS_____DAY OF_____A.D. 2015.

CITY RECORDER

PLANNING COMMISION APPROVAL

APPROVED THIS_____DAY OF_____A.D. 2015, BY THE _____ PLANNING COMMISSION.

DIRECTOR—SECRETARY — CHAIRMAN, PLANNING COMMISSION

SOUTH UTAH VALLEY ELECTRIC SERVICE DISTRICT

APPROVED THIS_____DAY OF_____A.D. 2015, BY THE _____ STRAWBERRY ELECTRIC SERVICE DISTRICT.

UTAH COUNTY RECORDER

APPROVED THIS_____DAY OF_____A.D. 2015

COUNTY RECORDER

HARRISON HEIGHTS PHASE 5

A RESIDENTIAL DEVELOPMENT
ELK RIDGE, UTAH COUNTY, UTAH
CONTAINING 15 LOTS AND 7.21 ACRES

SURVEYOR'S SEAL	NOTARY PUBLIC SEAL	CITY ENGINEER SEAL	CLERK-RECORDER SEAL

Z:\2013\13-072 Elk Ridge Closeard Improv\CADD\FINAL\PHASE 5\05-FINAL PLAT.dwg 5/8/2015 3:51:06 PM MDT

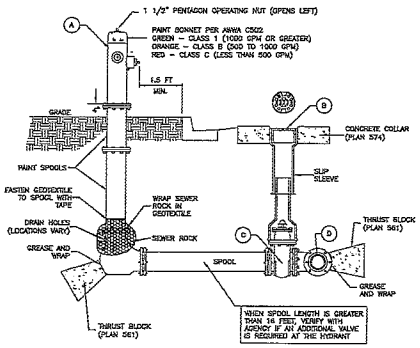

LEGEND			
No.	*	ITEM	DESCRIPTION
(A)		FIRE HYDRANT	AWWA C502
(B)		VALVE BOX WITH LID	2-PIECE CAST IRON
(C)		GATE VALVE WITH 2" X 2" NUT	AWWA C509
(D)		TEE WITH 125 # FLANGE	AWWA C110

* FURNISHED BY UTILITY AGENCY

SECTION

Fire hydrant with valve

Plan **511**

February 2011

237

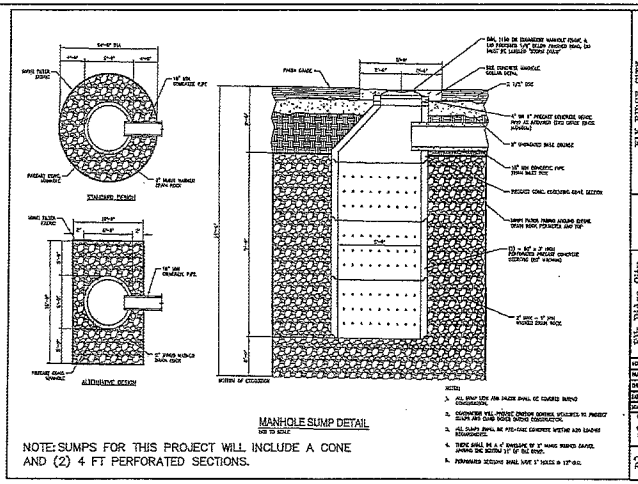

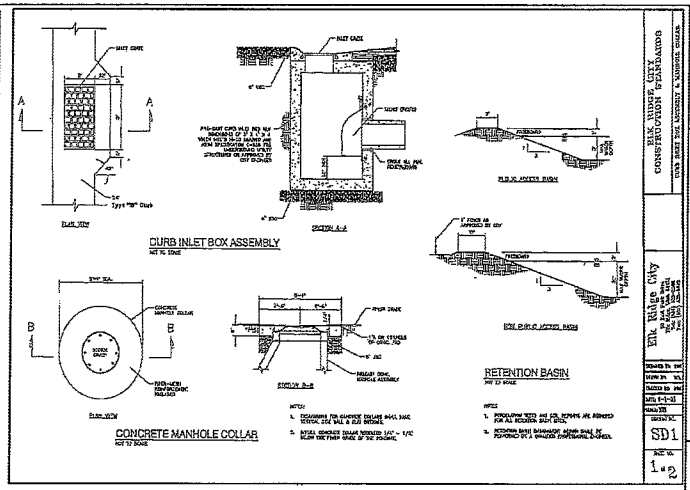

Fire Hydrants: The detail provided in the plan set is not up to date. Please use the attached APWA (2012) detail. The AWWA C502 fire hydrant shall be provided with one (1) 4-1/2" pumper nozzle and two (2) 2-1/2" hose nozzles. Connection shall be via FLxMJ valve to a FL lateral off the main as shown on the detail.

Water Services: All service laterals shall be 1" CTS HDPE SDR 9 with NSF 61 Certification. All meter barrels shall be "white" HDPE. Tapping saddles shall be epoxy coated and double strapped with stainless steel hardware.

Dry PI Services: All dry PI services shall be 1" CTS HDPE SDR 9 "purple", stubbed to the park strip, and terminated with a stop and waste valve w/riser and a service riser. Both risers shall be housed in a single irrigation control box enclosure. Tapping saddles shall be epoxy coated and double strapped with stainless steel hardware.

Water and Dry PI Main Valves: All valves shall be FLxMJ connected directly to FL tees and crosses.

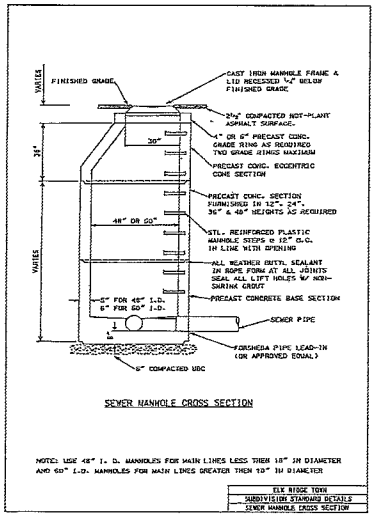

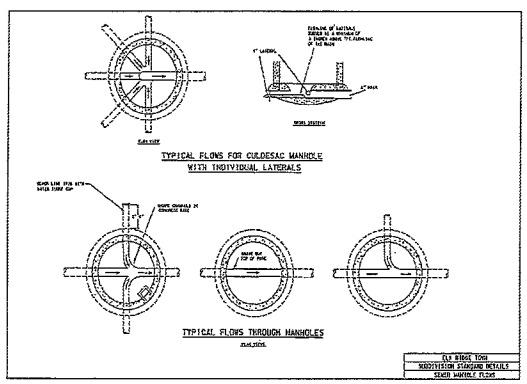

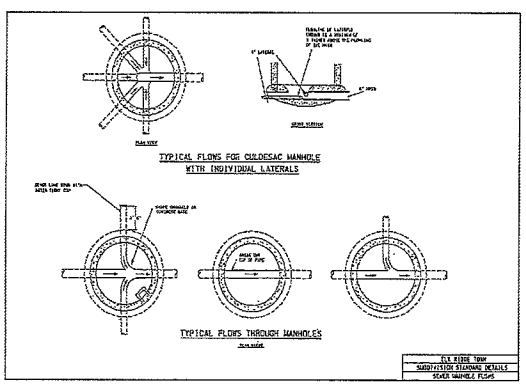

ELK RIDGE CITY CONSTRUCTION STANDARDS

Elk Ridge City

SD2

2 of 2

ELK RIDGE CITY CONSTRUCTION STANDARDS

Elk Ridge City

SD1

1 of 2

SHEET NO. 7

DETAIL SHEET

ELK RIDGE, UTAH
COUNTY, UTAH

HARRISON HEIGHTS PHASE 5

A SINGLE FAMILY DEVELOPMENT

ATLAS ENGINEERING L.L.C.

PHONE:801-655-0566
FAX:801-855-0109
95 WEST 200 NORTH #2
SPANISH FORK, UT 84660

NO.	REVISIONS	BY	DATE
12			
11			
10			
09			
08			
07			
06			
05			
04			
03			
02			
01			

Z:\ATLAS\15-072 Elk Ridge Concept Homes\CADD\FINAL\PHASE 5\07-DETAIL SHEET.dwg 8/27/2015 10:12:03 AM MDT

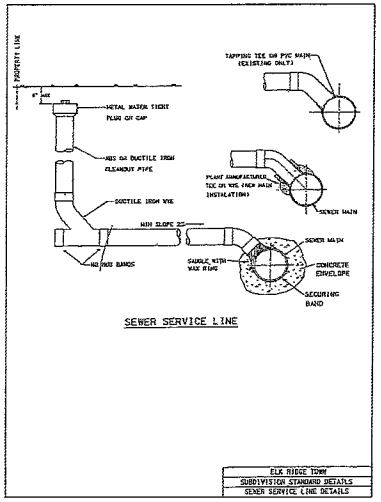

SEWER SERVICE LINE

ELK RIDGE TOWN
SUBDIVISION STANDARD DETAILS
SEWER SERVICE LINE DETAILS

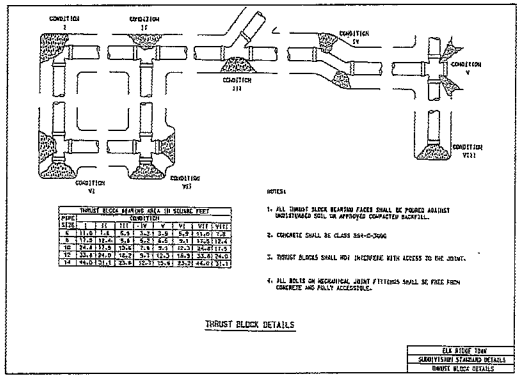

THRUST BLOCK BEARING AREA IN SQUARE FEET								
PIPE SIZE	CONDITION I	II	III	IV	V	VI	VII	VIII
4	11-8	7-4	6-9	3-3	3-9	6-9	11-6	7-8
6	11-5	16-4	6-9	5-2	6-5	9-1	15-5	12-4
8	14-4	13-5	13-4	7-9	9-1	12-3	24-8	17-5
10	26-4	24-9	16-0	9-7	12-3	16-3	33-9	24-3
12	44-0	31-1	23-9	12-7	15-9	23-3	44-0	32-1

NOTES:

1. ALL THRUST BLOCK BEARING FACES SHALL BE POURED AGAINST UNDISTURBED SOIL OR APPROVED COMPACTED BACKFILL.
2. CONCRETE SHALL BE CLASS 3S4-D-3000
3. THRUST BLOCKS SHALL NOT INTERFERE WITH ACCESS TO THE JOINT.
4. ALL BOLTS ON MECHANICAL JOINT FITTINGS SHALL BE FREE FROM CONCRETE AND FULLY ACCESSIBLE.

THRUST BLOCK DETAILS

ELK RIDGE TOWN
SUBDIVISION STANDARD DETAILS
THRUST BLOCK DETAILS

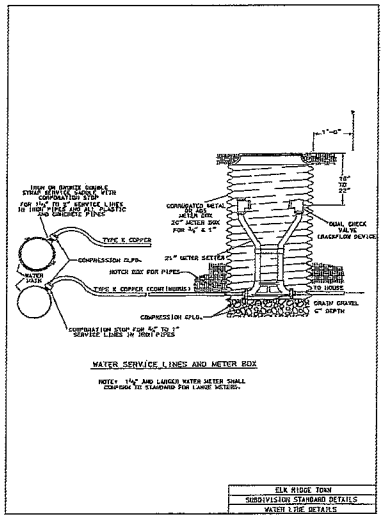

WATER SERVICE LINES AND METER BOX

NOTE: 1½" AND LARGER WATER METER SHALL CONFORM TO STANDARD FOR LARGE METERS.

ELK RIDGE TOWN
SUBDIVISION STANDARD DETAILS
WATER LINE DETAILS

*1" POLY PIPE PER ELK RIDGE CITY, NOT TYPE K COPPER.

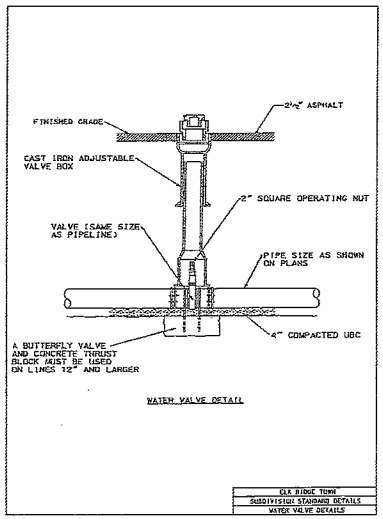

WATER VALVE DETAIL

ELK RIDGE TOWN
SUBDIVISION STANDARD DETAILS
WATER VALVE DETAILS

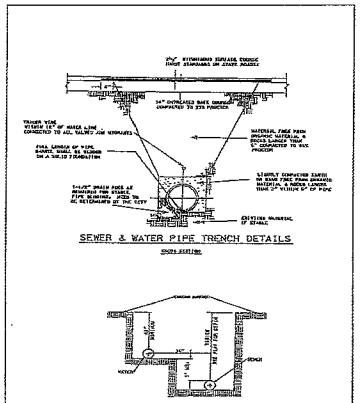

SEWER & WATER PIPE TRENCH DETAILS

DUAL PIPELINE TRENCH DETAIL

ELK RIDGE TOWN
SUBDIVISION STANDARD DETAILS
TRENCH DETAILS

Fire Hydrants: The detail provided in the plan set is not up to date. Please use the attached APWA (2012) detail. The AWWA C502 fire hydrant shall be provided with one (1) 4-1/2" pumper nozzle and two (2) 2-1/2" hose nozzles. Connection shall be via FLxMJ valve to a FL lateral off the main as shown on the detail.
Water Services: All service laterals shall be 1" CTS HDPE SDR 9 with NSF 61 Certification. All meter barrels shall be "white" HDPE. Tapping saddles shall be epoxy coated and double strapped with stainless steel hardware.
Dry PI Services: All dry PI services shall be 1" CTS HDPE SDR 9 "purple", stubbed to the park strip, and terminated with a stop and waste valve w/riser and a service riser. Both risers shall be housed in a single irrigation control box enclosure. Tapping saddles shall be epoxy coated and double strapped with stainless steel hardware.
Water and Dry PI Main Valves: All valves shall be FLxMJ connected directly to FL tees and crosses.

SHEET NO. 8

DETAIL SHEET

ELK RIDGE, UTAH
COUNTY, UTAH

HARRISON HEIGHTS PHASE 5
A SINGLE FAMILY DEVELOPMENT

ATLAS ENGINEERING L.L.C.
PHONE: 801-855-0566
FAX: 801-855-0709
96 WEST 200 NORTH #2
SPANISH FORK, UT 84660

NO.	REVISIONS	BY	DATE
12			
11			
10			
9			
8			
7			
6			
5			
4			
3			
2			
1			

Z:\2013\13-072 Elk Ridge Convert Ingram\CADD\FINAL\PHASE 5\07-DETAIL SHEET.dwg 8/26/2015 10:12:03 AM MDT

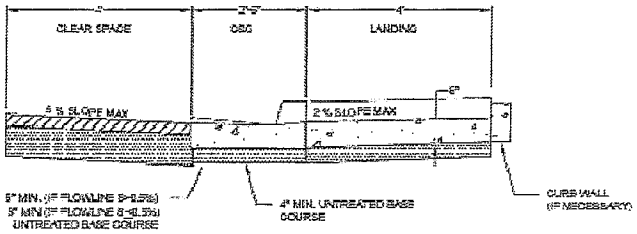

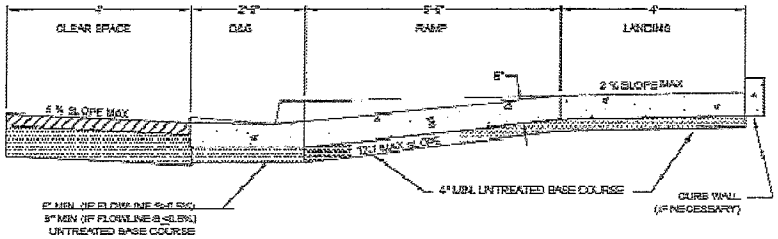

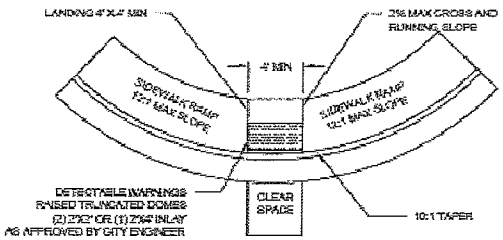

ADA ACCESS RAMP WITHOUT A PARK STRIP

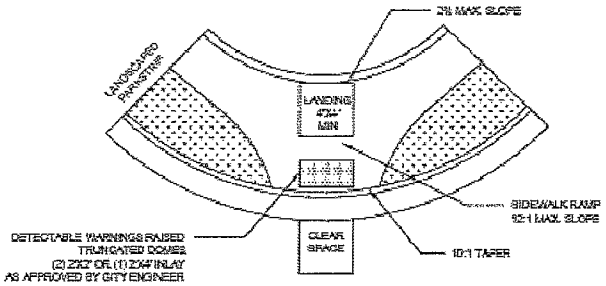

ADA ACCESS RAMP WITH A PARK STRIP

GENERAL NOTES

1. ALL CURB, GUTTER, SIDEWALK AND DRIVEWAY PENALTIES SHALL BE DESIGNED AND STAMPED BY A LICENSED ENGINEER OR LAND SURVEYOR AND SHALL SUBMIT A PLAN AND PROFILE DRAWING TO THE CITY ENGINEER FOR APPROVAL.
2. THE CITY ENGINEER WILL REQUIRE A LAYOUT INSPECTION.
3. 24 HR. NOTICE WILL BE REQUIRED FOR ALL CONCRETE INSPECTIONS. SEE INSPECTIONS MAY BE FOR (CHECK):
   a) DENSITY TESTS
   b) GRADE INSPECTION
   c) SLUMP TESTS
   d) AIR ENTRAINMENT TESTS
   e) EXPANSION JOINT PLACEMENT
   f) COMPRESSION CYLINDER TESTS
4. CONCRETE
   A) CONCRETE SHALL BE CLASS 4000 AS PER APWA SECTION 03 3054
   B) CONCRETE SHALL BE 6 SACK MIX
   C) SLUMP SHALL BE LESS THAN 4
   D) AIR ENTRAINMENT SHALL BE 4% ± 1%
5. CURB AND GUTTER SHALL BE APWA STANDARD PLAN NO. 205 TYPE A
6. SIDEWALK SHALL ADHERE TO APWA STANDARD PLAN 231. SIDEWALK SHALL BE 6" THICK FOR ALL SIDEWALK IN RESIDENTIAL AREAS AND 8" IN COMMERCIAL. GRADE APPROACHES SHALL BE 8" THICK FOR RESIDENTIAL AND 9" FOR COMMERCIAL OR SPECIFIED BY PROJECT ENGINEER.
7. FLARED GRADE APPROACH SHALL BE APWA STANDARD PLAN NO. 231
8. WATERWAY SHALL BE APWA STANDARD PLAN NO. 211
9. REINFORCEMENT STEEL SHALL MEET REQUIREMENTS OF APWA SECTION 03 2000
10. SIDEWALK RAMP DETECTABLE WARNINGS SHALL BE RED RAISED TRUNCATED DOMES
11. SIDEWALK RAMP DETECTABLE WARNINGS SHALL BE 2X4' INLAYS AND SHALL BE APPROVED BY THE CITY ENGINEER PRIOR TO INSTALLATION
12. CONCRETE PLACED IN COLD WEATHER CONDITIONS WILL BE PLACED ON ACCORDANCE WITH ACI 306R REQUIREMENTS

MAXIMUM SLOPES

	RUNNING SLOPE	CROSS SLOPE
LANDING	1:48 (2%)	1:48 (2%)
RAMP	1:12 (8.33%)	1:48 (2%)
CLEAR SPACE	1:20 (5%)	1:48 (2%)

SHEET NO. 9

DETAIL SHEET

ELK RIDGE, UTAH
COUNTY, UTAH

HARRISON HEIGHTS PHASE 5
A SINGLE FAMILY DEVELOPMENT

ATLAS ENGINEERING L.L.C.
PHONE: 801-855-0566
FAX: 801-855-0569
95 WEST 200 NORTH #2
SPANISH FORK, UT 84660

NO.	DATE	BY	REVISIONS
1			
2			
3			
4			
5			
6			
7			
8			
9			
10			
11			
12			

Z:\2013\13-072 Elk Ridge Cleared - Ingram\DAGD\FINAL PHASE 5\DT-DETAIL SHEET.dwg, 07/07/2014 10:19:05 AM, MDT

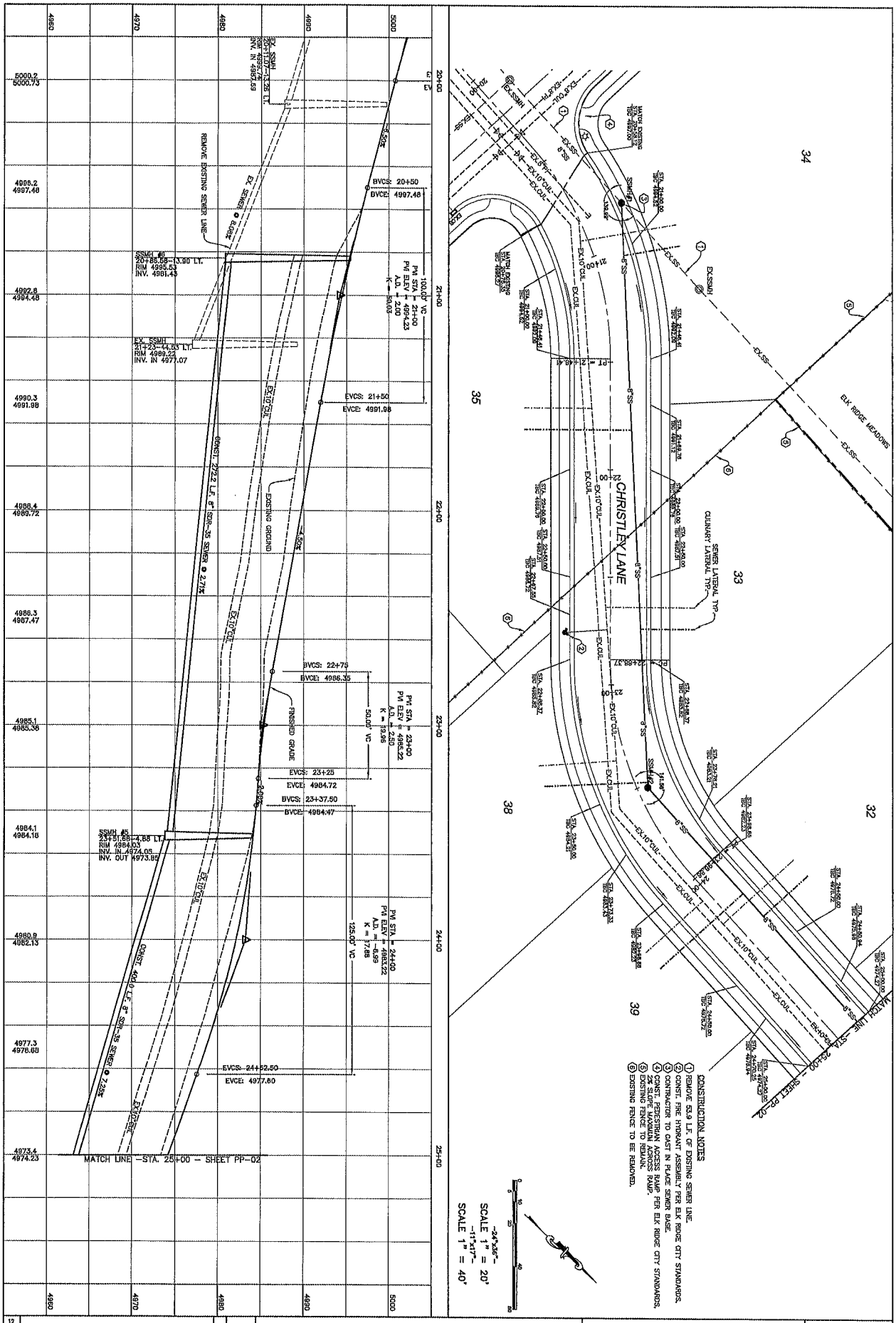

NO.	REVISIONS	BY	DATE
12			
11			
10			
9			
8			
7			
6			
5			
4			
3			
2			
1			

HARRISON HEIGHTS PHASE 5

A SINGLE FAMILY DEVELOPMENT

ATLAS ENGINEERING L.L.C.
PHONE: 801-655-0566
FAX: 801-655-0109
95 WEST 200 NORTH #2
SPANISH FORK, UT 84660

CHRISTLEY LANE
STA. 20+00 TO STA. 25+00

STREET PLAN & PROFILE

SHEET NO.
PP-01

Z:\2013\13-072 Elk Ridge Cloward, Inc\ae\CADD\FINAL\PHASE 5\PP-01.dwg 7/15/2015 3:45:08 PM MDT

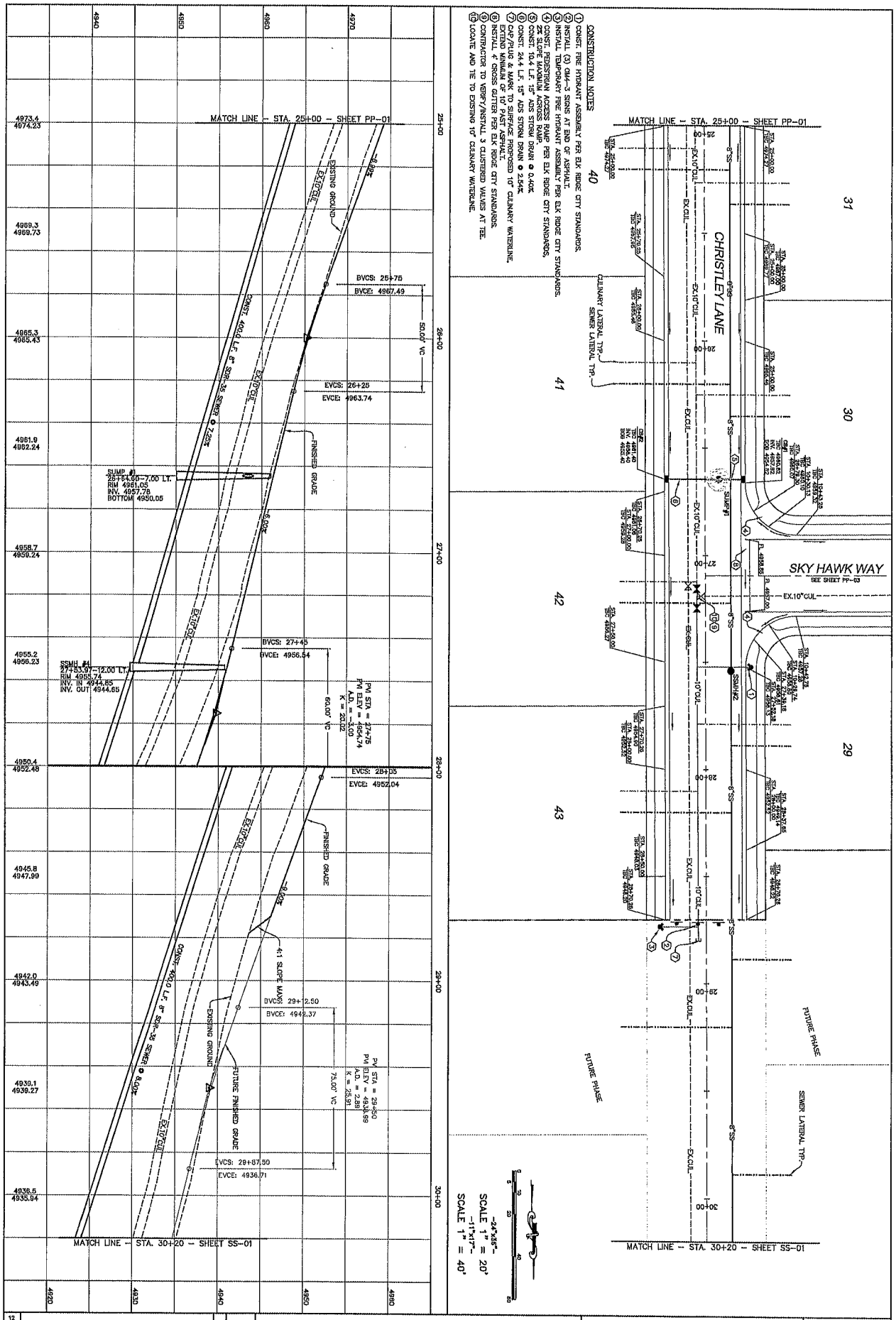

NO.	REVISIONS	BY	DATE
12			
11			
10			
9			
8			
7			
6			
5			
4			
3			
2			
1			

Z:\2013\13-072 Elk Ridge Cleward, Ingram\CADD\FINAL\PHASE 5\PP-02.dwg 6/8/2015 3:45:04 PM MDT

HARRISON HEIGHTS PHASE 5

A SINGLE FAMILY DEVELOPMENT

ATLAS ENGINEERING L.L.C.
PHONE: 801-655-0566
FAX: 801-655-0109
95 WEST 200 NORTH #2
SPANISH FORK, UT 84660

CHRISTLEY LANE
STA. 25+00 TO STA. 30+20

STREET PLAN & PROFILE

SHEET NO.
PP-02

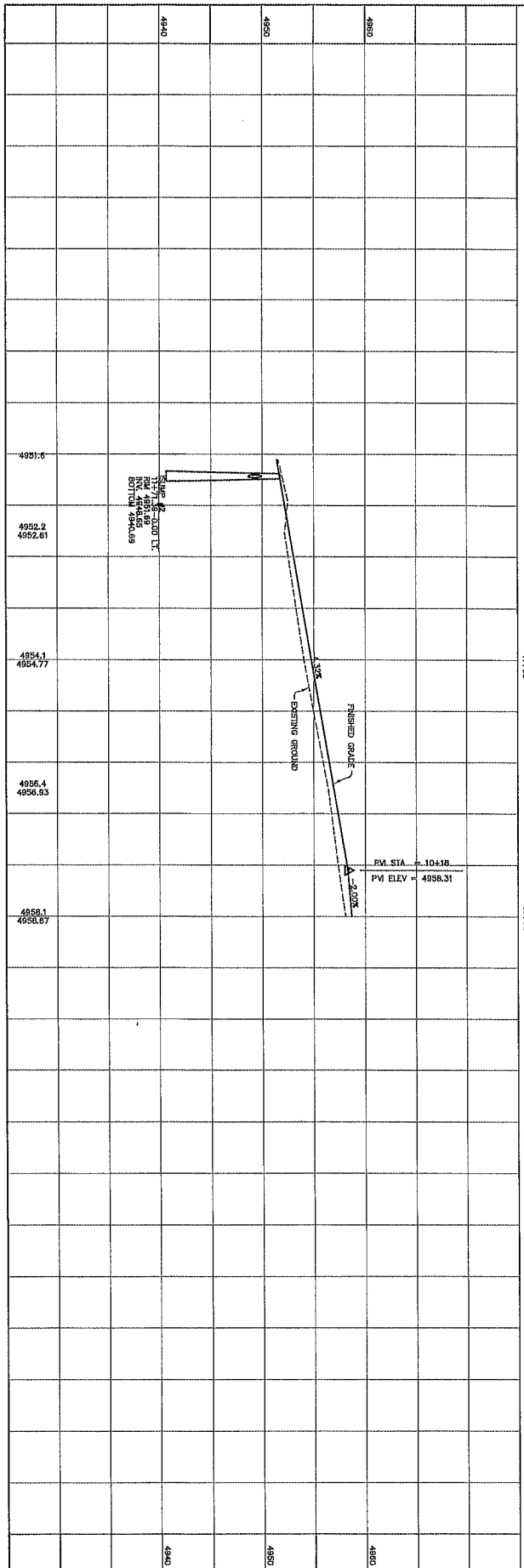

CONSTRUCTION NOTES

1. CONST. FIRE HYDRANT ASSEMBLY PER ELK RIDGE CITY STANDARDS.
2. LOCATE AND TIE TO EXISTING 10" CULINARY WATERLINE.
3. CONST. PEDESTRIAN ACCESS RAMP PER ELK RIDGE CITY STANDARDS, 2% SLOPE MAXIMUM ACROSS RAMP.
4. CONST. 17.4 L.F. 15" ADS STORM DRAIN @ 0.40%.
5. CONST. 17.4 L.F. 15" ADS STORM DRAIN @ 0.40%.
6. EXISTING FENCE TO REMAIN.
7. EXISTING FENCE TO BE REMOVED FOR ROAD ACCESS.
8. INSTALL 4' CROSS GUTTER PER ELK RIDGE CITY STANDARDS.
9. CONTRACTOR TO VERIFY/INSTALL 3 CLUSTERED VALVES AT TEE.

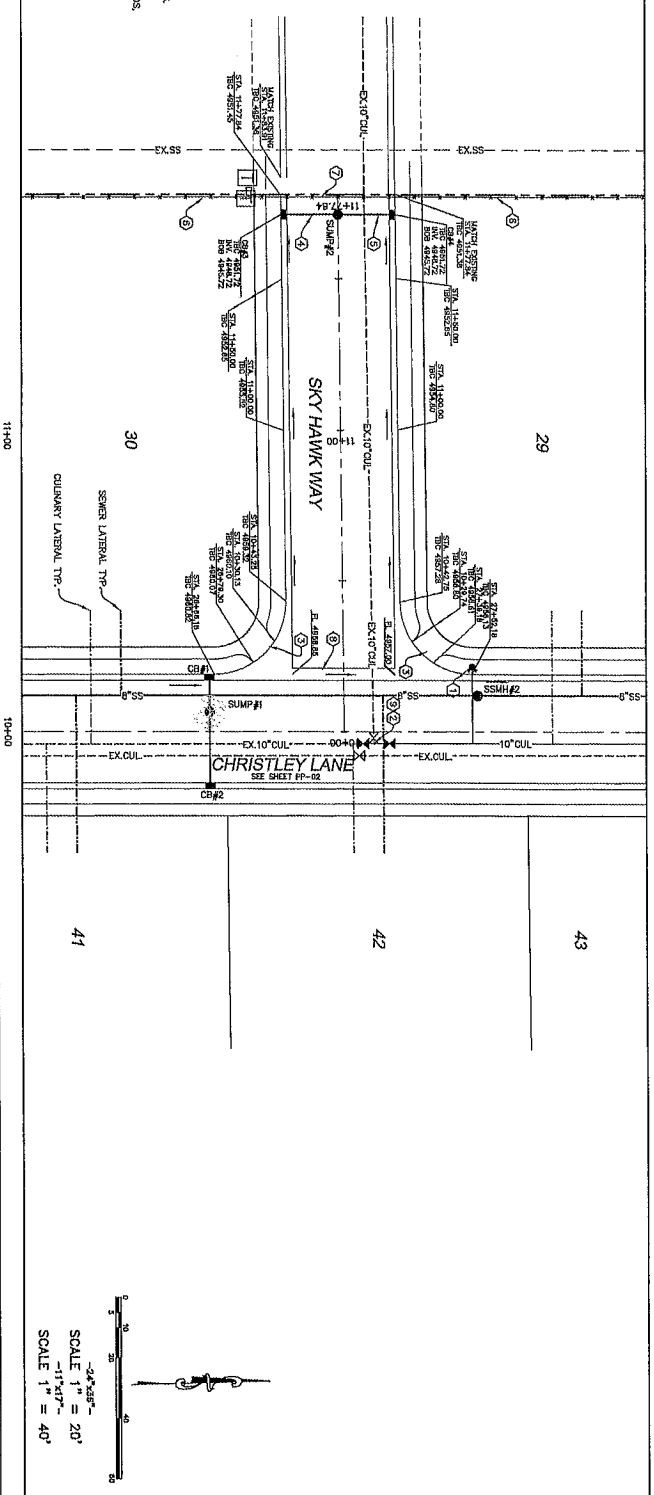

NO.	REVISIONS	BY	DATE
12			
11			
10			
9			
8			
7			
6			
5			
4			
3			
2			
1			

Z:\2013\13-072 Elk Ridge Cleward Ingram\CADD\FINAL\PHASE 5\PP-03.dwg 6/8/2015 3:46:07 PM MDT

HARRISON HEIGHTS PHASE 5

A SINGLE FAMILY DEVELOPMENT

ATLAS ENGINEERING L.L.C.
PHONE: 801-655-0566
FAX: 801-655-0109
95 WEST 200 NORTH #2
SPANISH FORK, UT 84660

SKY HAWK WAY
STA. 10+00 TO STA. 11+77.84

STREET PLAN & PROFILE

SHEET NO.
PP-03

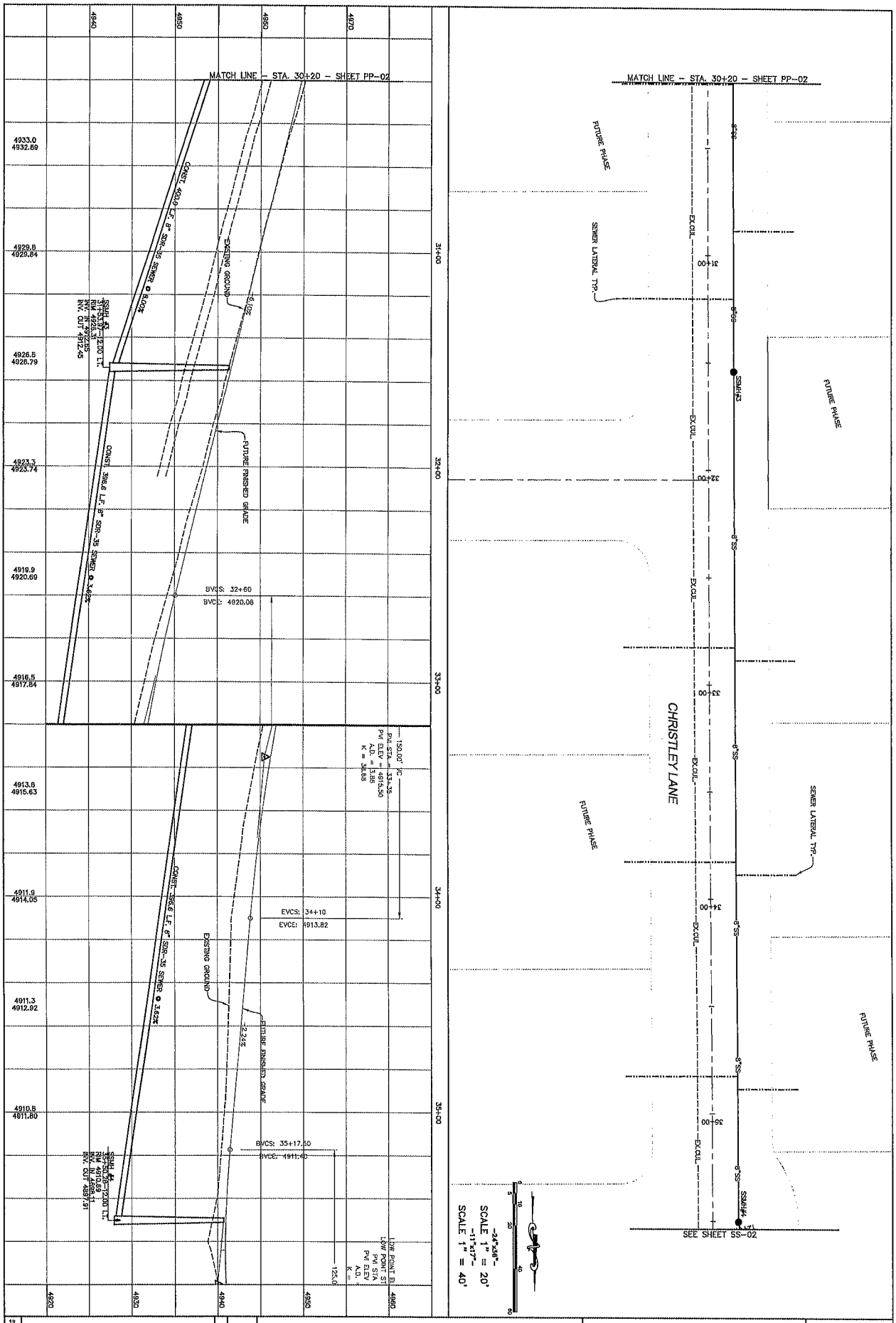

NO.	REVISIONS	BY	DATE
12			
11			
10			
9			
8			
7			
6			
5			
4			
3			
2			
1			

HARRISON HEIGHTS PHASE 5

A SINGLE FAMILY DEVELOPMENT

ATLAS ENGINEERING L.L.C.
PHONE: 801-655-0566
FAX: 801-655-0109
95 WEST 200 NORTH #2
SPANISH FORK, UT 84660

CHRISTLEY LANE
STA. 30+20 TO STA. 35+58.28

STREET PLAN & PROFILE

SHEET NO.
SS-01

Z:\2013\13-072 Elk Ridge Cloward Ingram\CADD\FINAL\PHASE 5\PP-02.dwg 5/18/2015 10:43:33 AM MDT

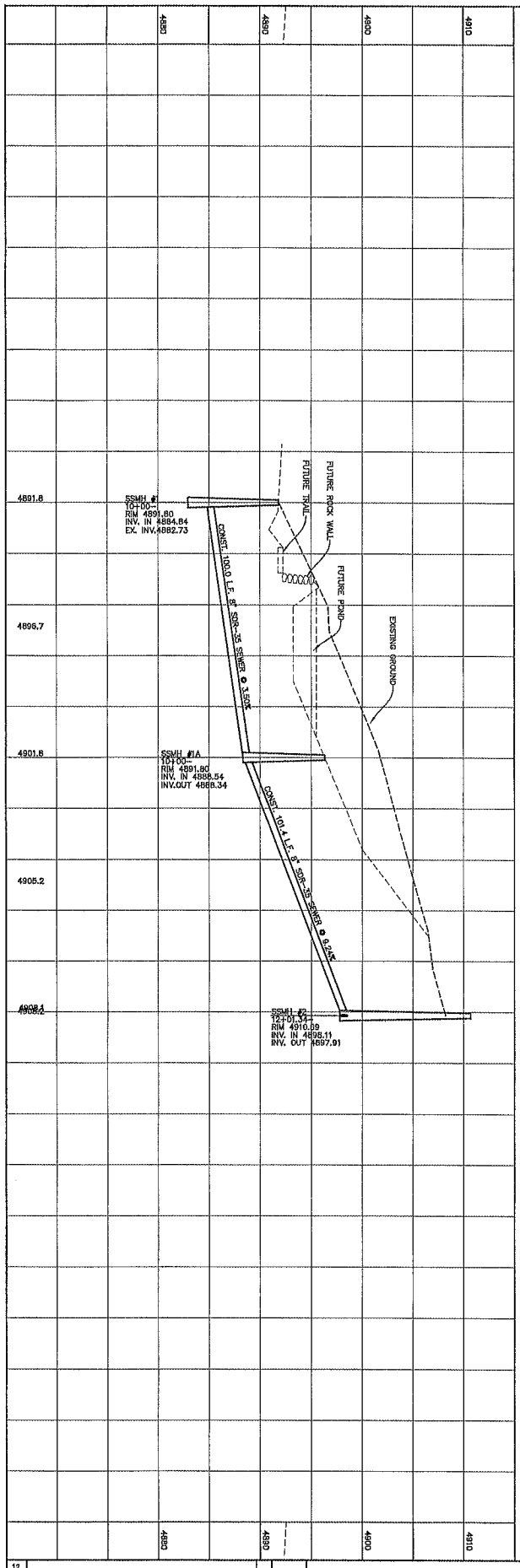

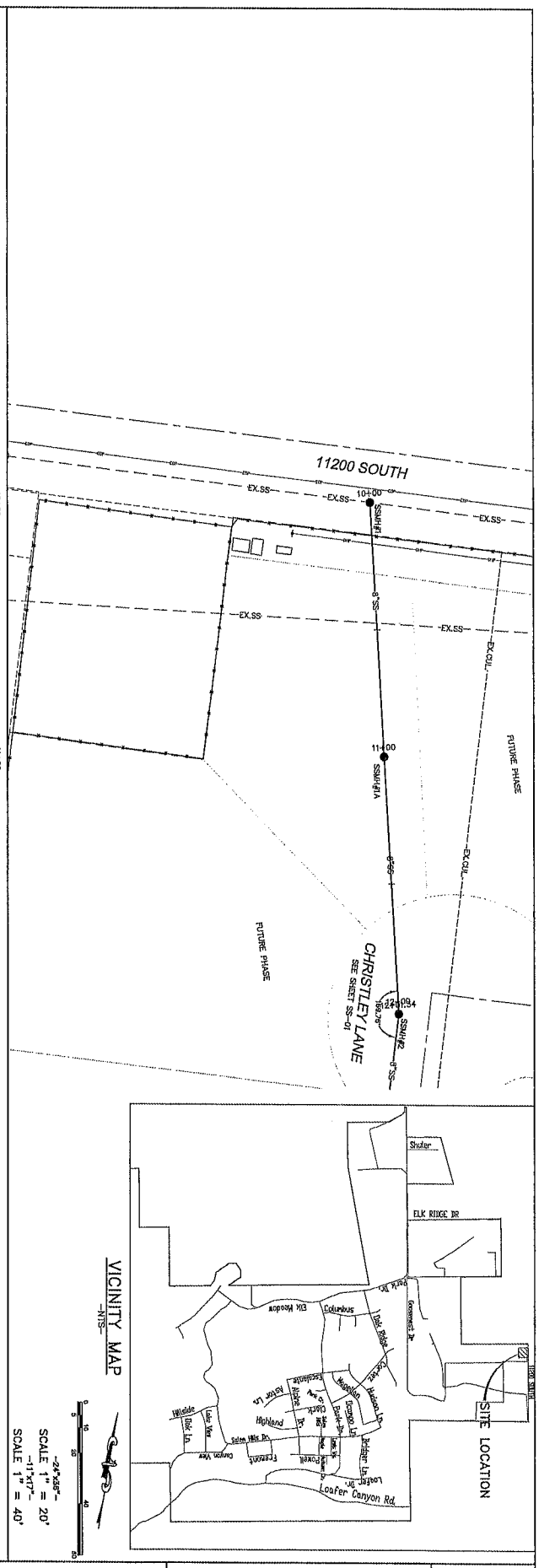

NO.	REVISIONS	BY	DATE
12			
11			
10			
9			
8			
7			
6			
5			
4			
3			
2			
1			

Z:\2013\13-072 Elk Ridge Cleward Ingram\CADD\FINAL\PHASE 5\SS-02.dwg 6/8/2015 3:47:03 PM MDT

HARRISON HEIGHTS PHASE 5

A SINGLE FAMILY DEVELOPMENT

ATLAS ENGINEERING L.L.C.
PHONE: 801-655-0566
FAX: 801-655-0109
95 WEST 200 NORTH #2
SPANISH FORK, UT 84660

OFFSITE SEWER
STA. 10+00 TO STA. 11+99.69

STREET PLAN & PROFILE

SHEET NO.
SS-02