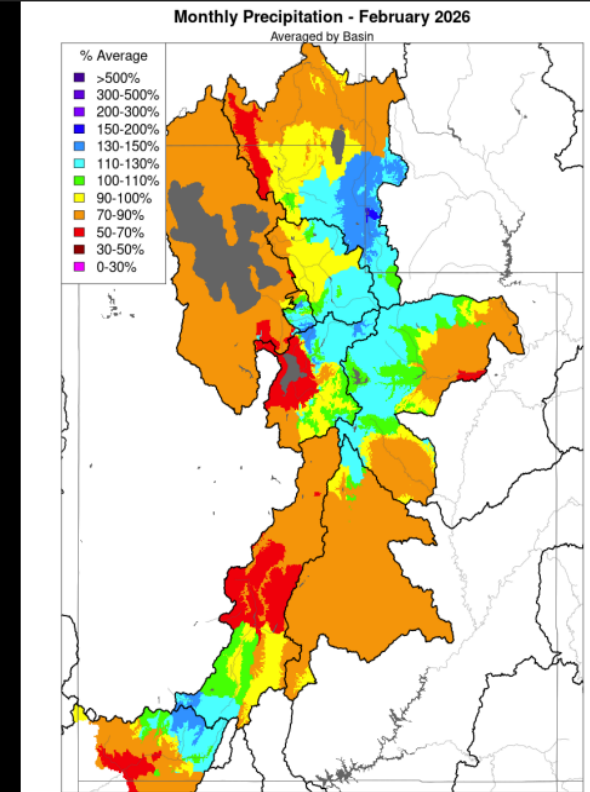
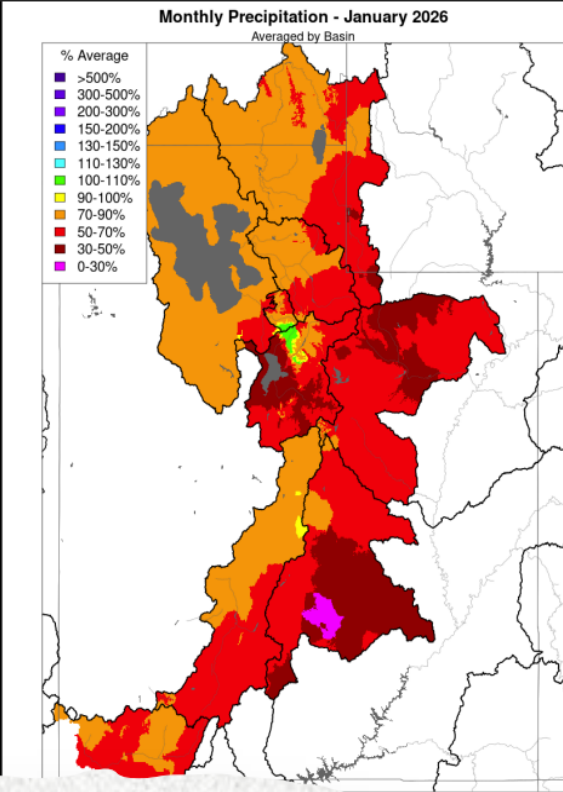
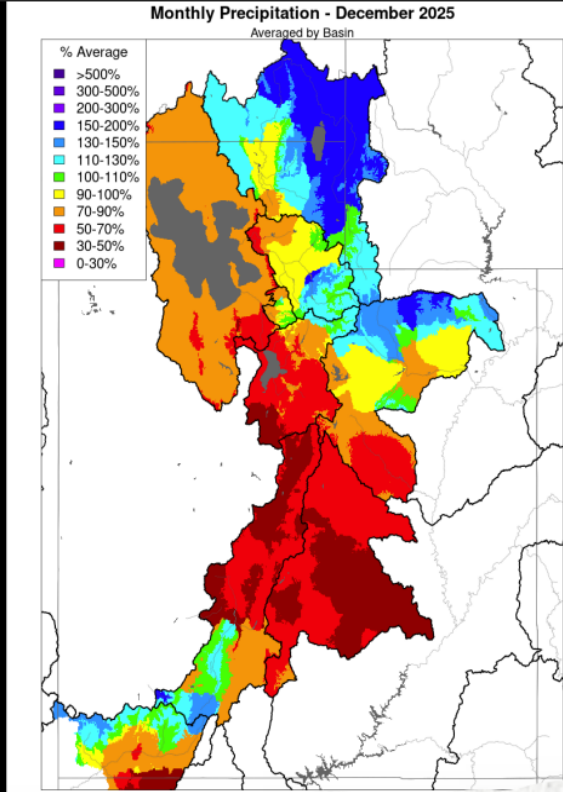
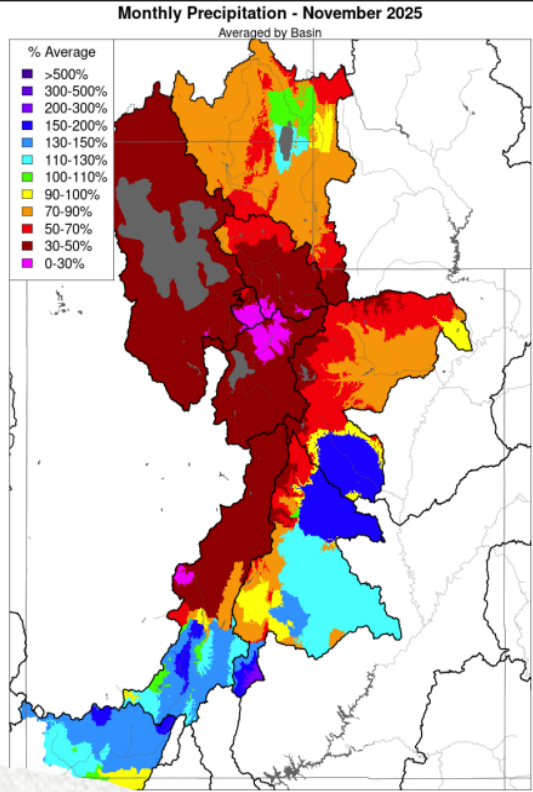
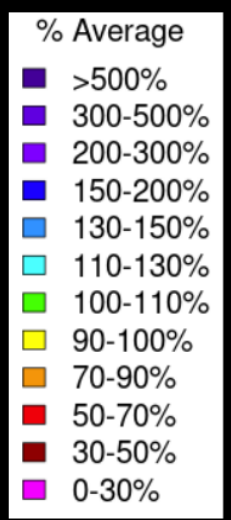


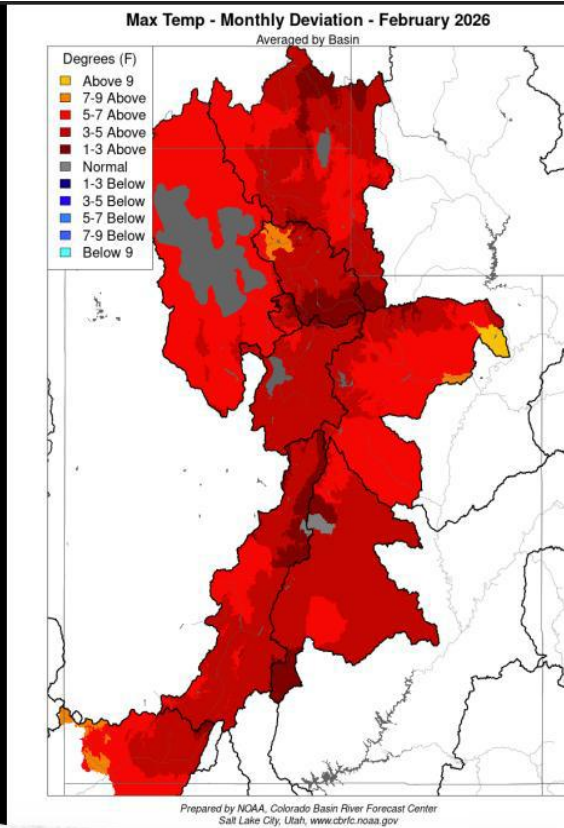
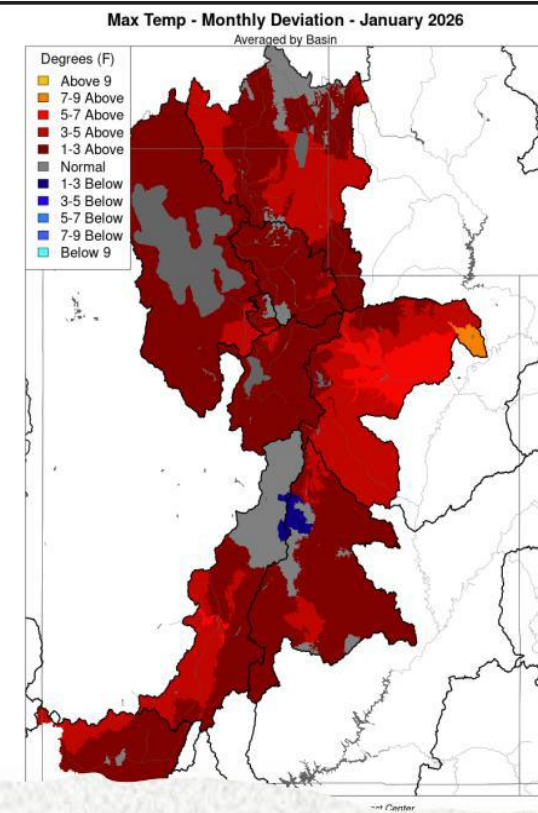
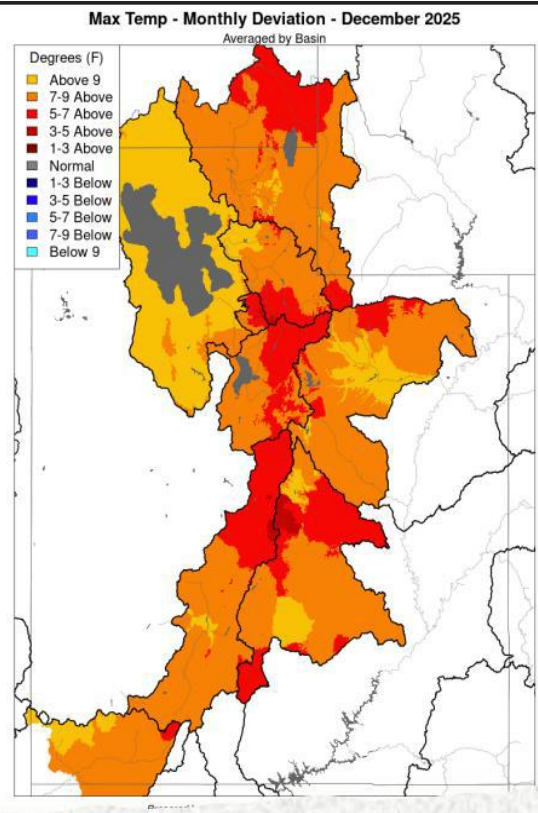
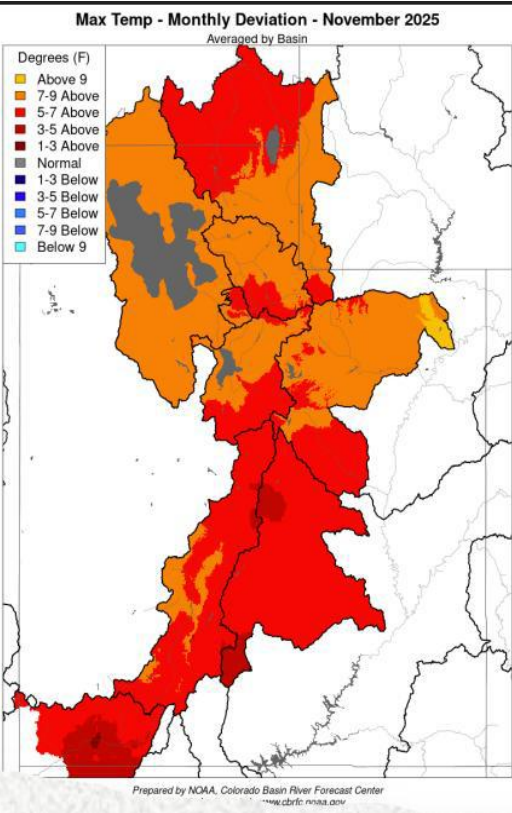


# Drought Response Level Update



# Monthly Precipitation November 2025 – February 2026

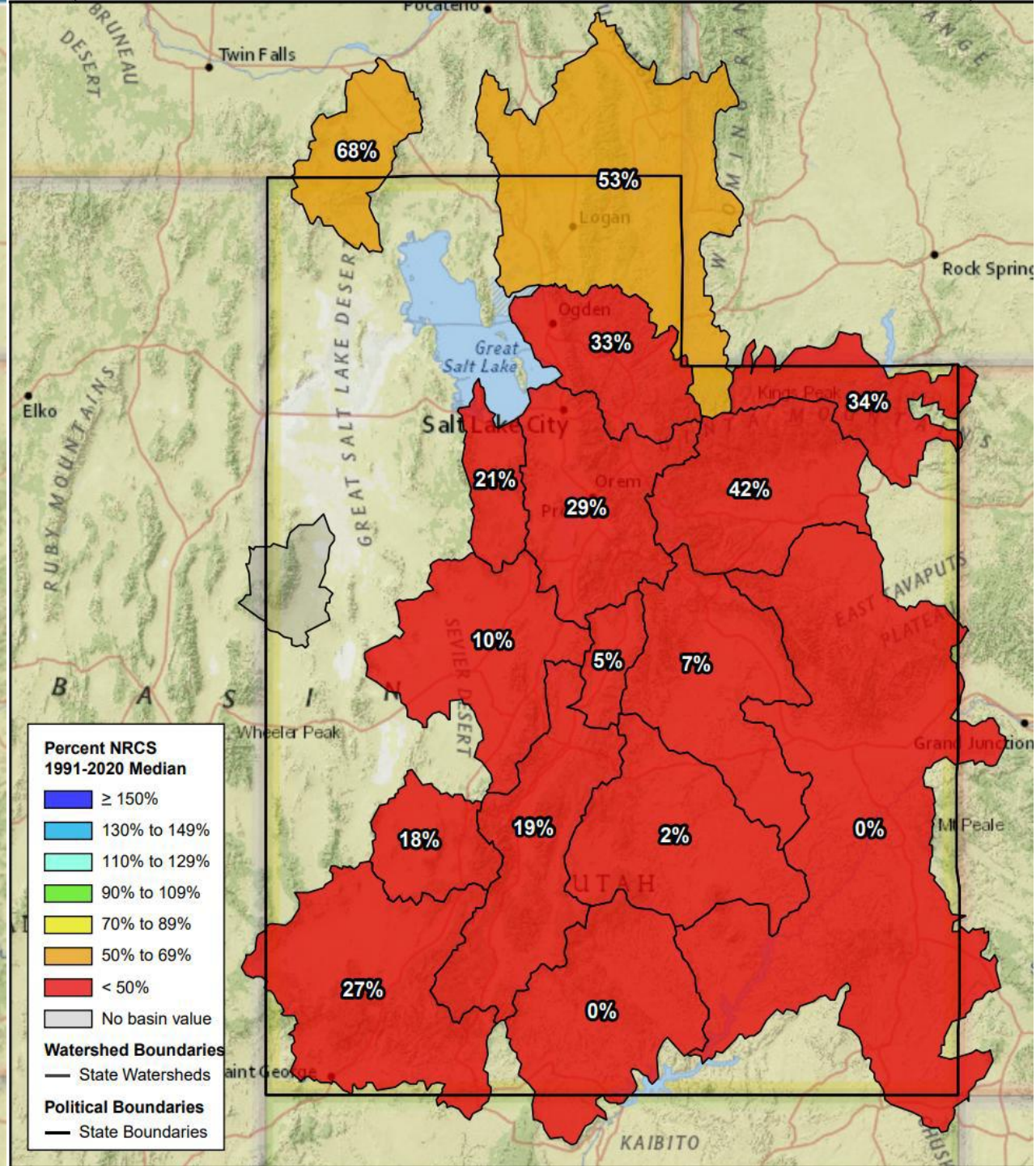
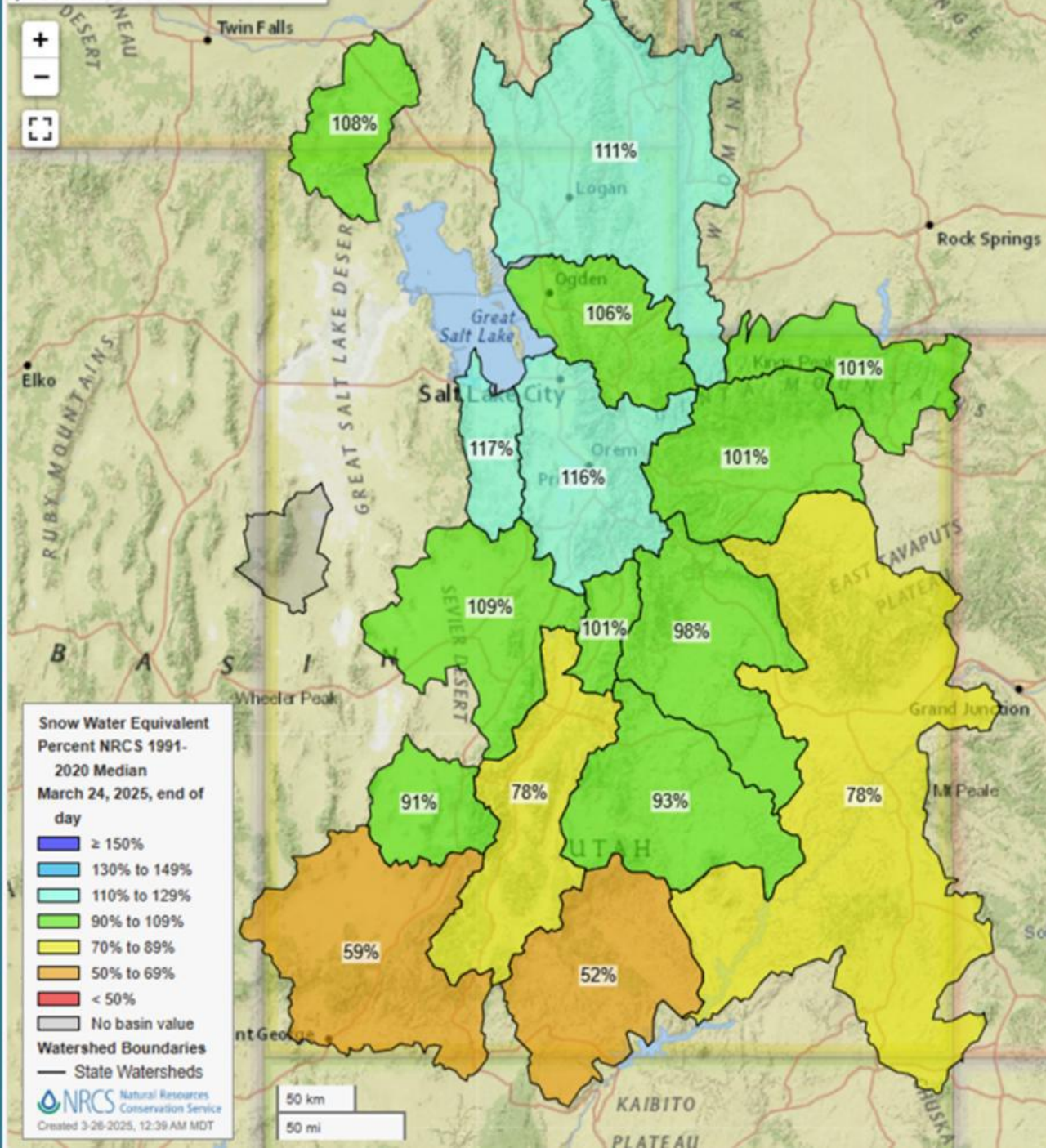




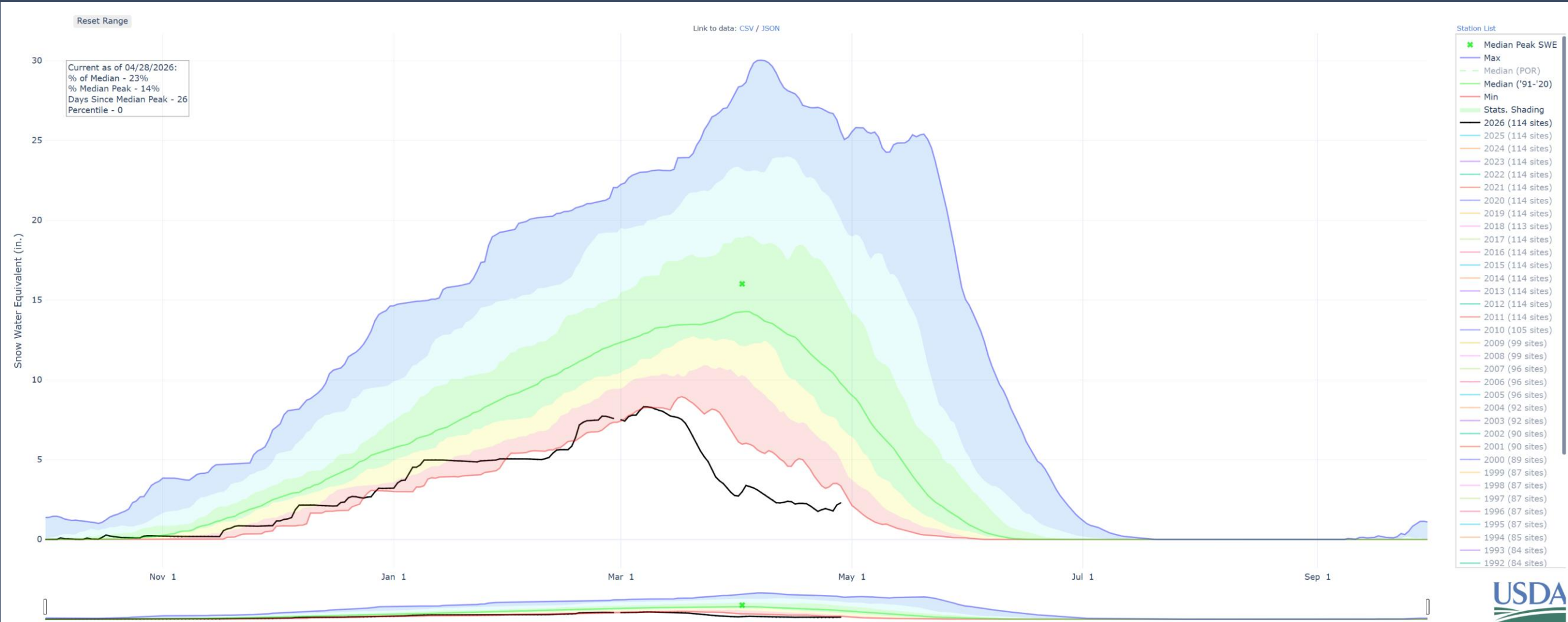
# Maximum Temperature November 2025 – February 2026



Selected Stations: 149



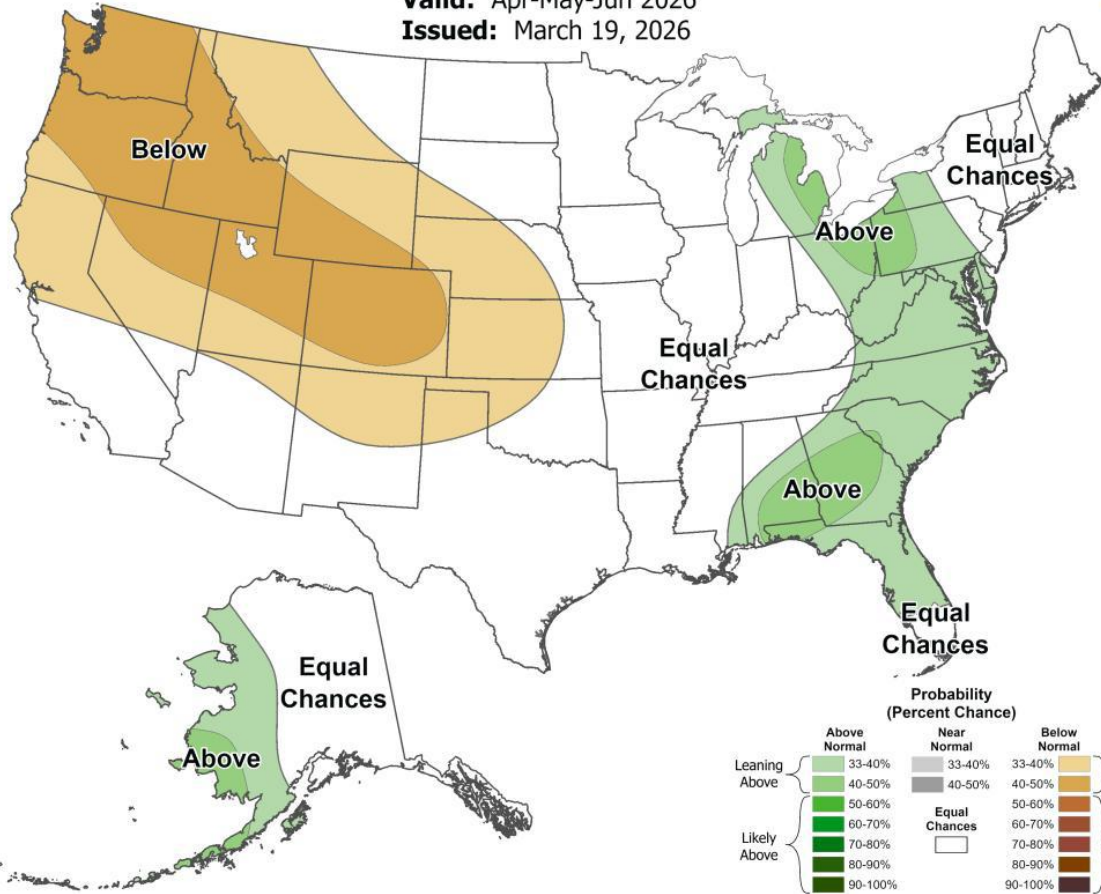
# Snow Water Equivalent in the State of Utah





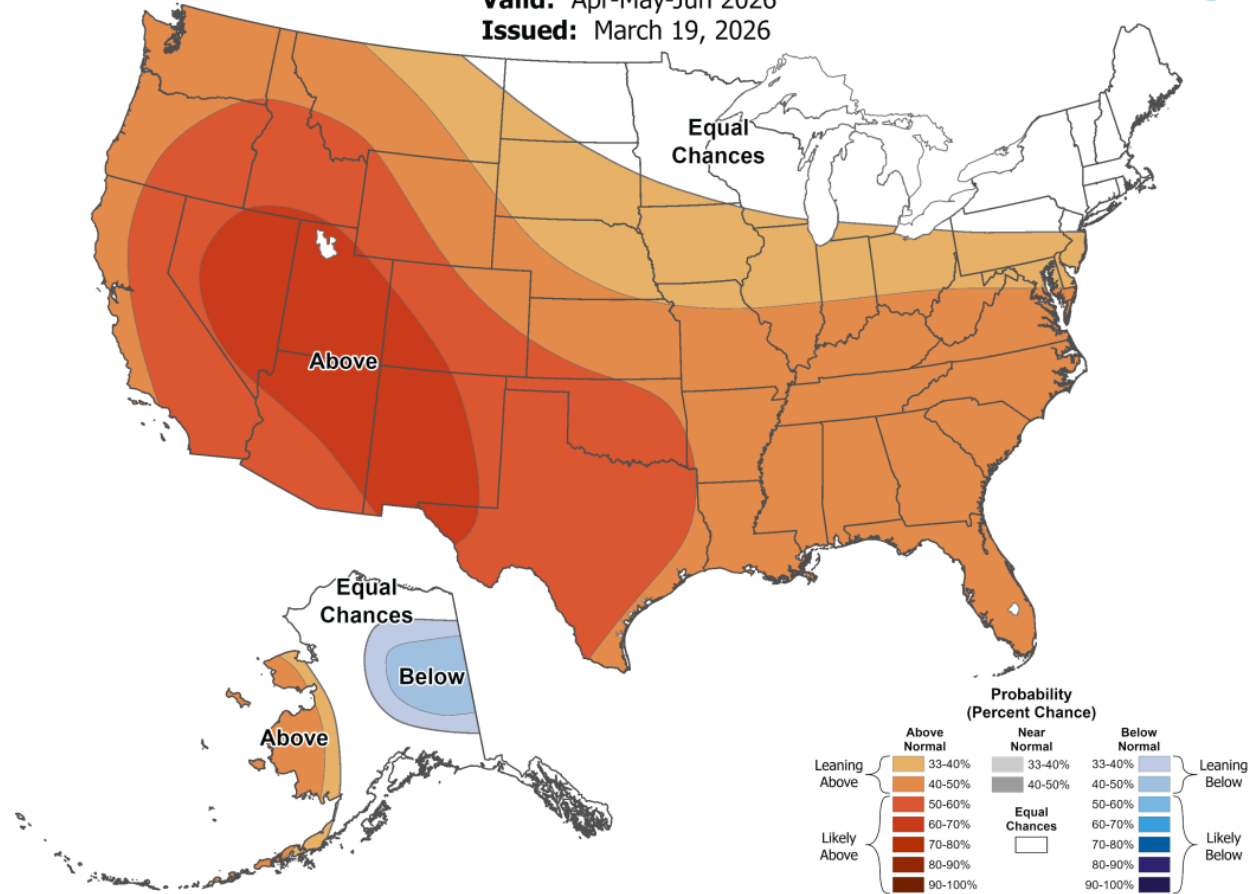
# Seasonal Precipitation Outlook

Valid: Apr-May-Jun 2026  
Issued: March 19, 2026



# Seasonal Temperature Outlook

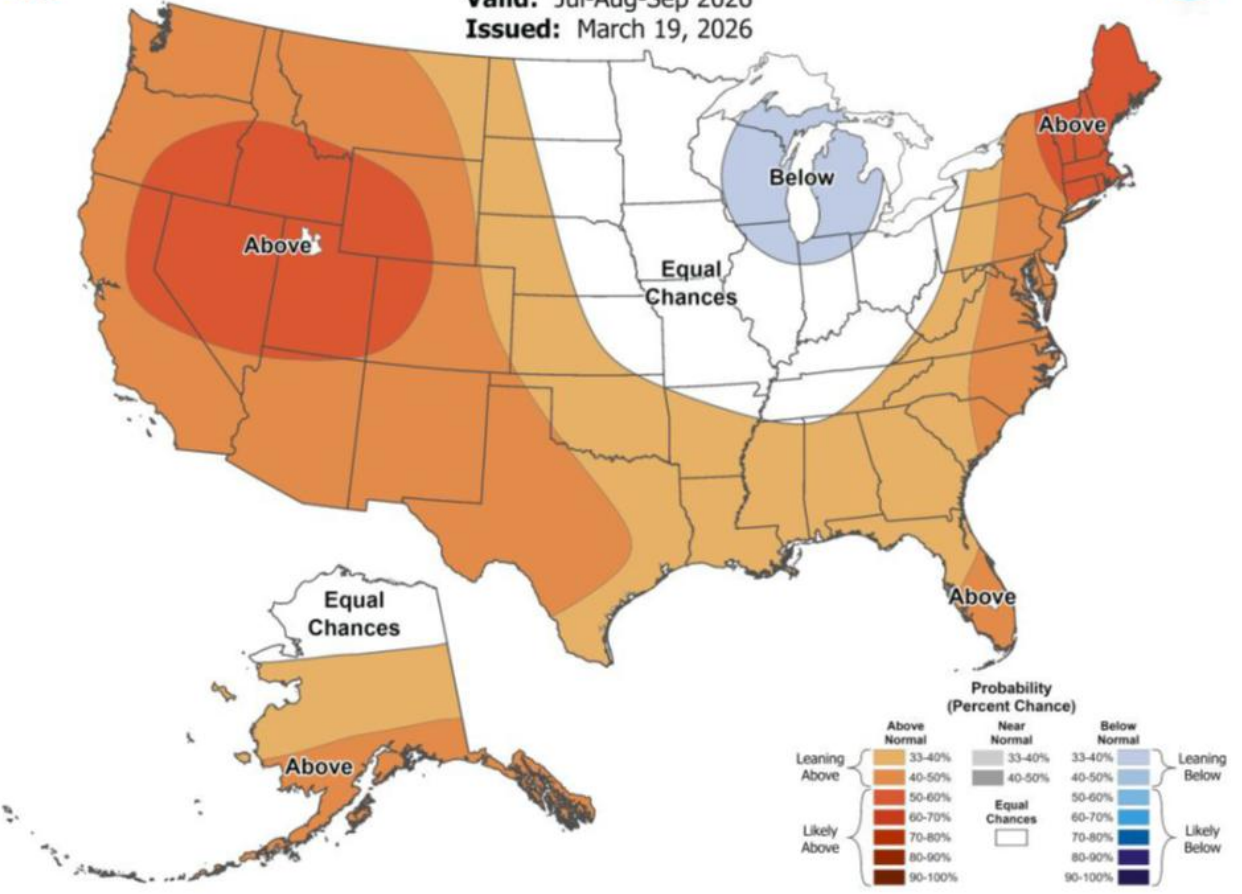
Valid: Apr-May-Jun 2026  
Issued: March 19, 2026





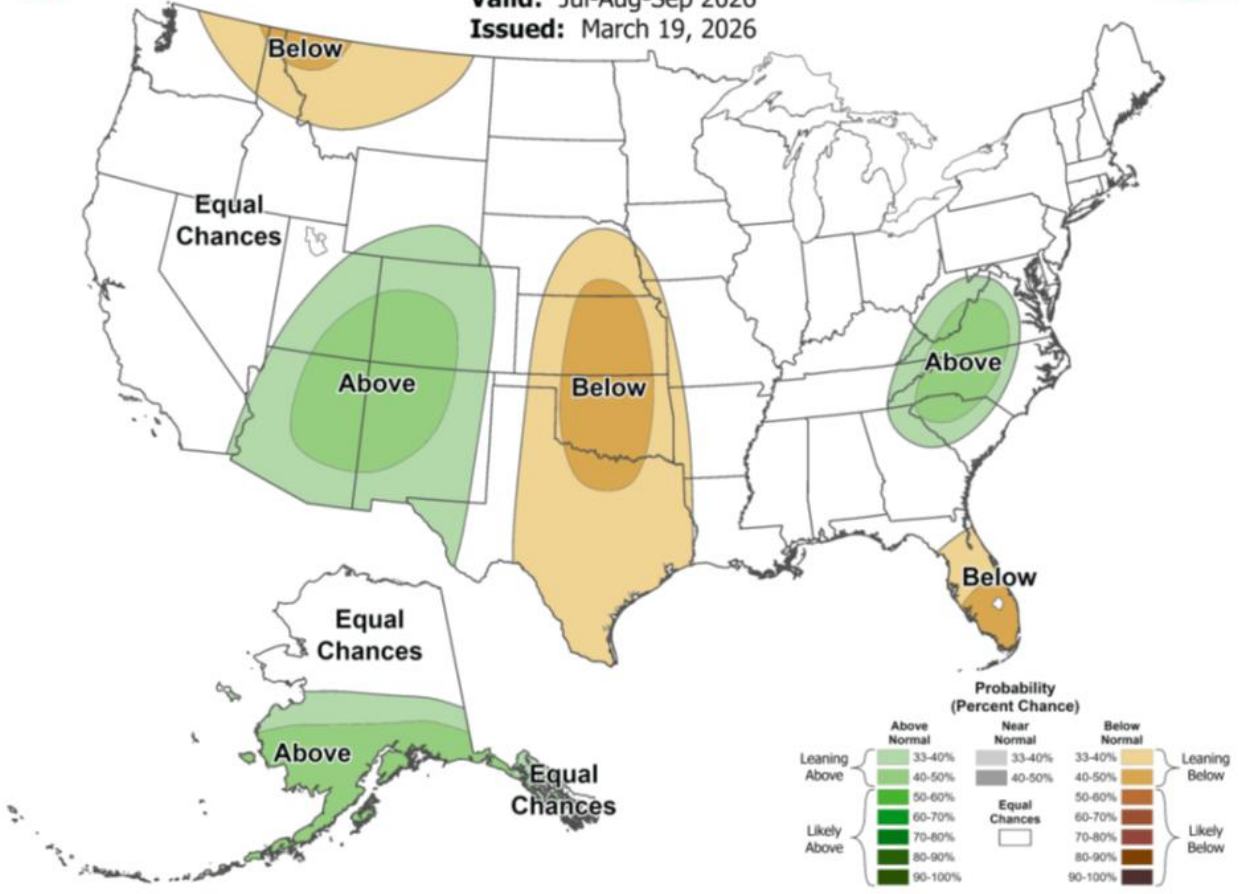
# Seasonal Temperature Outlook

Valid: Jul-Aug-Sep 2026  
Issued: March 19, 2026



# Seasonal Precipitation Outlook

Valid: Jul-Aug-Sep 2026  
Issued: March 19, 2026



# DROUGHT RESPONSE LEVEL

# 2

# SEVERE

Drought conditions are serious.  
Make every drop count.



WAIT UNTIL  
**MAY 15<sup>TH</sup>** TO WATER



THEN, WATER ONLY  
UP TO TWO TIMES  
PER WEEK



For more information, visit [www.tbid.gov](http://www.tbid.gov)

**TAYLORSVILLE-BENNION  
IMPROVEMENT DISTRICT**

*Life is better  
with water*



CONSERVE  
TODAY



PROTECT OUR  
COMMUNITY



SECURE OUR  
TOMORROW



Website header: TAYLORSVILLE-BENNION IMPROVEMENT DISTRICT WASTEWATER COLLECTION (801) 968-9081 AFTER HOURS EMERGENCY ENGLISH DROUGHT LEVEL

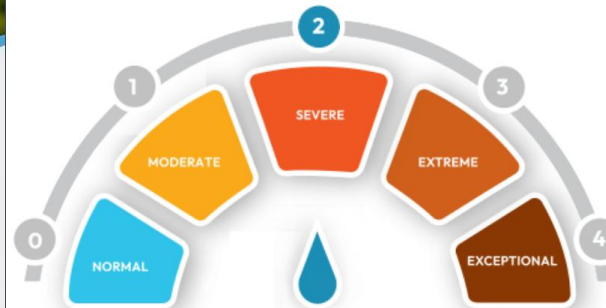
Navigation: HOME ABOUT US CUSTOMERS INFORMATION DEVELOPERS

Services: BILL PAY METER PORTAL SERVICE AGREEMENT SERVICE LINE INVENTORY PUBLIC NOTICES CONTINUOUS FLOW INFO

Events:  
MAY 20 Board Meeting  
JUN 17 Board Meeting  
JUL 21 Board Meeting

ALL EVENTS

## Drought Response & Conservation Information



### Helpful Links:

- [Drought Contingency Plan](#)
- [Conservation Tips](#)
- [Weekly Watering Guide](#)
- [Water Conservation Plan](#)

# Terminal Reservoir Tour

March 3, 2026 | 5:30 pm




Jordan Valley Water Conservancy District operates this 100 million gallon underground storage reservoir in the City of Taylorsville.

This critical piece of infrastructure temporarily stores treated water to be delivered to Jordan Valley Water's member agencies (such as Taylorsville-Bennion Improvement District).

Join representatives from Taylorsville-Bennion Improvement District and Jordan Valley Water on a tour of this unique facility while it is empty for routine maintenance.

**Where:** Terminal Reservoir, west

**Note:** We recommend wearing a jacket



# Current Conditions

Updated: 2026-04-22

South Arm (feet): 4192.2

North Arm (feet): 4191.4

Source: USGS Gage 10010100 & 10010000

[Download Today's Plot](#)

