




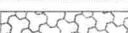


LEGEND

-  LA SAL MOUNTAIN LOOP ROAD TOWN BOUNDARY
-  GEOLOGIC FEATURE
-  PROPERTY LINE
-  EASEMENT
-  RAR-1 ZONE
-  RG-15 ZONE

CASTLE VALLEY TOWN ZONING MAP

CASTLE VALLEY, UTAH

Wildland Urban Interface Zone Map

Parcel	CV Lot #
09-0000-0367	CVRR 360&370
09-0000-0446	CVRR 372.3 & 371.4
09-0000-0369	CVRR 371.3
All area zoned RG15	

2000 1000 0 2000 4000
SCALE FEET

