

















Legend

-  City Boundary
-  Parcels
-  R-R-5 - Rural residential (5 acre)
-  R-R-2 - Rural Residential (2 acre)
-  R-R-1 - Rural Residential (1 acre)
-  R-R-20 - Rural Residential (1/2 acre)
-  R-1-5 - Residential (5 acre)
-  R-1-2 - Residential (2 acre)
-  R-1-1 - Residential (1 acre)
-  R-1-20 - Residential (1/2 acre)
-  R-1-10 - Residential (1/4 acre)
-  R-M-7 - Multiple Residential
-  M-H - Mobile Home
-  C - Commercial
-  OS - Open Space
-  Roads

2005 Land Use Future Zoning MAP

LEEDS EXPANDED AREA (FUTURE) ZONING MAP

