

ORDINANCE NO. 2026-012

AN ORDINANCE AMENDING THE PLEASANT GROVE CITY TRANSPORTATION MASTER PLAN ADDING PROJECTS IN THE PLEASANT GROVE 700 SOUTH INDUSTRIAL CORRIDOR SAFETY UPGRADE PROJECT AND PROVIDING AN EFFECTIVE DATE.

WHEREAS, the transportation and circulation system of any community can be considered the framework of that community; and

WHEREAS, The City's goal is to have a good transportation system that provides quality circulation, regulates traffic appropriately, and that has vision for future growth; and

WHEREAS, Pleasant Grove City is attempting to pursue funding from the MAG Transportation Improvement Program for safety upgrades to the South Industrial Corridor Project; and

WHEREAS, Warrant studies have been performed in 2025 that show signals on the 700 South and 1300 West intersections are warranted; and

WHEREAS, said signals are not currently shown the adopted Master Transportation Plan; and

WHEREAS, the proposed Amendment will add these signals to the Master Plan and will also include upgrades to the railroad crossing and widening of 700 South near Geneva Road; and

WHEREAS, on March 24, 2026, the City Council held a duly noticed public hearing to consider the recommendation to update the Transportation Master Plan; and

WHEREAS, after considering the Planning Commission's recommendations, and the facts and comments presented to the City Council, the Council finds that the proposed update of the Pleasant Grove City Transportation Master Plan reasonably furthers the health, safety and general welfare of the citizens of Pleasant Grove.

NOW, THEREFORE, BE IT ORDAINED by the City Council of Pleasant Grove City, Utah County, State of Utah, as follows:


SECTION 1. The Pleasant Grove City Transportation Master Plan is hereby amended as shown on Exhibit "A" which is attached hereto and incorporated herein by this reference.

SECTION 2. SEVERABILITY. The sections, paragraphs, sentences, clauses, and phrases of this Resolution are severable. If any such section, paragraph, sentence, clause, or phrase shall be declared invalid or unconstitutional by the valid judgment or decree of a Court of competent jurisdiction, such invalidity or unconstitutionality shall not affect the validity or

constitutionality of any of the remaining sections, paragraphs, sentences, clauses, or phrases of this Resolution.

SECTION 3. EFFECTIVE DATE. This ordinance shall take effect immediately upon its passage and posting as provided by law.

SECTION 4. APPROVED AND ADOPTED AND MADE EFFECTIVE by the City Council of Pleasant Grove City, Utah County, Utah, this 24th day of March 2026.


Eric Jensen, Mayor

ATTEST:


Wendy Thorpe, City Recorder



Motion: Council Member ANDERSEN

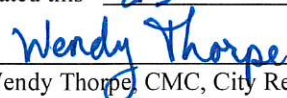
Second: Council Member ROGERS

| <u>ROLL CALL</u> | <u>Yes</u> | <u>No</u> | <u>Abstain</u> | <u>Absent</u> |
|-------------------|------------|-----------|----------------|---------------|
| Mayor Eric Jensen | _____ | _____ | _____ | _____ |
| Dianna Andersen | <u>X</u> | _____ | _____ | _____ |
| Steve Rogers | <u>X</u> | _____ | _____ | _____ |
| Cyd LeMone | <u>X</u> | _____ | _____ | _____ |
| Todd Williams | <u>X</u> | _____ | _____ | _____ |
| Dustin Phillips | <u>X</u> | _____ | _____ | _____ |

CERTIFICATE OF POSTING ORDINANCE
Pleasant Grove City Corporation

I, the duly appointed recorder for the City of Pleasant Grove, hereby certify that a summary of the foregoing Ordinance No. 2026-012 was posted on the State (<http://pmn.utah.gov>) website on this 26 day of March, 2026.

Dated this 25 day of March, 2026.


Wendy Thorpe, CMC, City Recorder

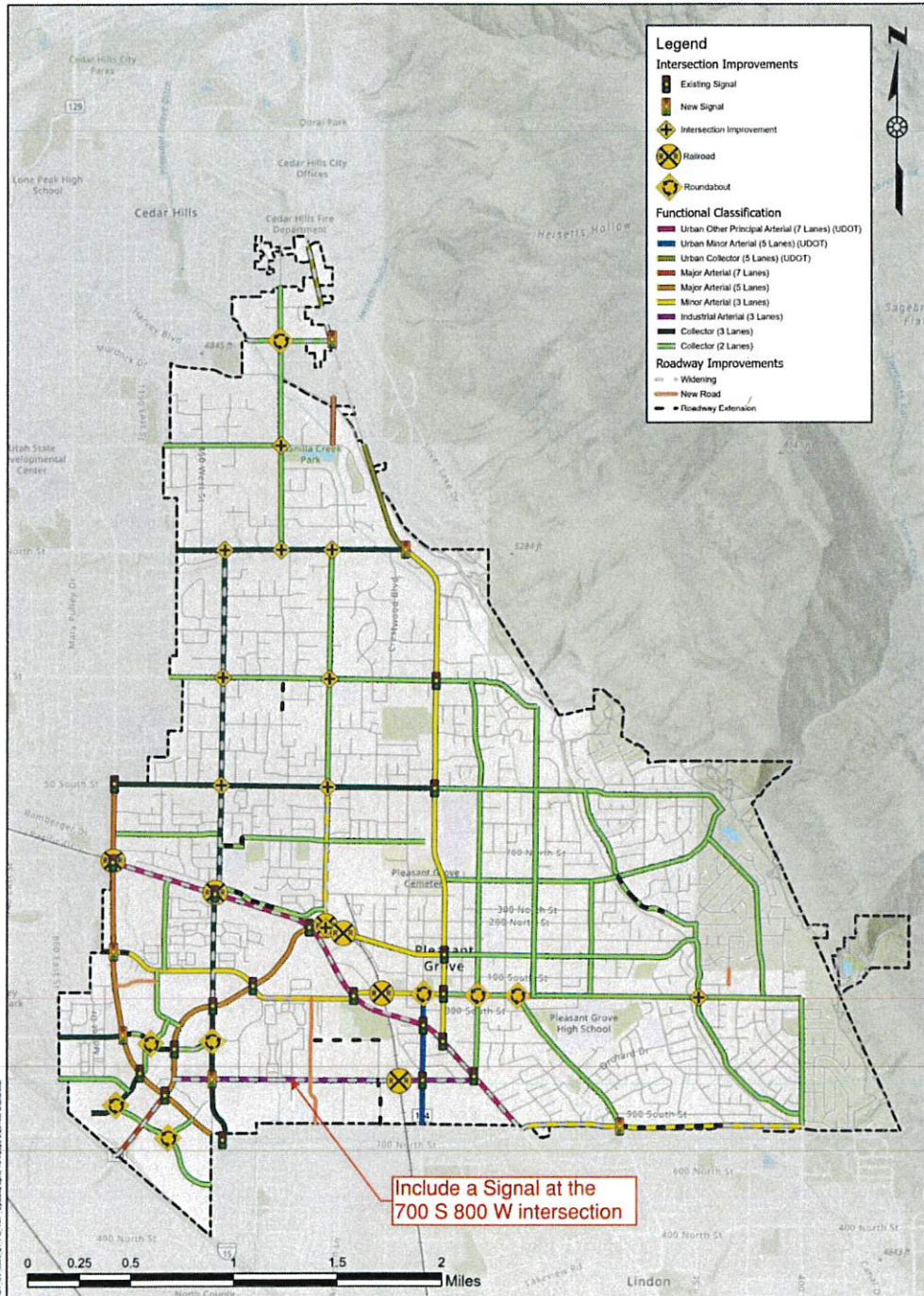
Pleasant Grove

**2026 Update to the
Transportation Master Plan
approved by City council on
February 6, 2024**



Prepared By:
Pleasant Grove Public Works & Engineering

323 West 700 South
Pleasant Grove, UT 84062
(801) 785-2941



G:\2022\HPC\2022-2\F02\Map\UrbanPlan\UrbanPlanMap.mxd, 11/14/2022 9:52:28 AM, s:\www\www

Pleasant Grove City

Transportation Master Plan

| Pleasant Grove City Transportation Improvement Program (TIP) | | | | |
|--|---|--|----------------------|---------------------------------------|
| Project No. | Type of Improvement ¹ | Project Location | Jurisdiction(s) | Potential Funding Source ² |
| 15 | New Alignment | Mill Creek Road: 3300 North to 3700 N (PG)/ Avanyu Dr (Cedar Hills) | Pleasant Grove | C, O |
| 16 | Intersection Improvement | 600 West & 1800 North | Pleasant Grove | C, O |
| 17 | Intersection Improvement | 600 West & 1100 North | Pleasant Grove | C, O |
| 10-20 Years | | | | |
| 18 | Capacity Improvement | 700 South/Sam White Lane: PG Blvd to Proctor Ln and 910 West to 750 West | Pleasant Grove | C, O |
| 19 | Alignment Extension | Murdock Dr: 500 North to 300 North | Pleasant Grove | C, O |
| 20 | Alignment Extension | 250 West: 700 South to 1000 South | Pleasant Grove | C, O |
| 21 | Capacity Improvement | Doterra Drive: PG Boulevard to Finish Section | Pleasant Grove | C, O |
| 22 | Capacity Improvement / New Traffic Signal | 100 East: Valley View Drive to Approximately Mountaintop Cir | Pleasant Grove/ UDOT | F, S, C, O |
| 23 | Potential Roundabout | Locust Ave & 200 South | Pleasant Grove | C, O |
| 24 | Potential Roundabout | Main Street & 200 South | Pleasant Grove | C, O |
| 25 | Potential Signal | 450 South & 2000 West | Pleasant Grove | C, O |
| 26 | Intersection Improvement | 900 West/ 2600 North | Pleasant Grove | C, O |
| 27 | Intersection Improvement | 600 West/ 2600 North | Pleasant Grove | C, O |
| 28 | Potential Roundabout | 300 East/200 South | Pleasant Grove | C, O |
| 29 | Potential Intersection Improvement | Murdock Dr/ 200 South | Pleasant Grove | C, O |
| 30 | Potential Signal | 4000 North/ Canyon Road | Pleasant Grove | C, O |
| 31 | Alignment Extension | 1105 East: End of Existing to 125 South | Pleasant Grove | C, O |
| 32 | Alignment Extension | Quality Drive: North County Blvd to Garden Grove Lane | Pleasant Grove | C, O |
| 33 | New Alignment | 750 West: 220 South to 700 South | Pleasant Grove | C, O |
| 34 | New Alignment | 500 South: 750 West to 250 West | Pleasant Grove | C, O |

¹Miscellaneous local roads have not been included since they will most likely be built by developers as part of their developments.

²Potential Funding Sources: F-Federal, S-State, C-City, and O-Other.

| | | | | |
|----|-------------------------------|-------------------------------|----------------|------|
| 35 | Intersection improvement | 700 South/ 1300 West | Pleasant Grove | C, O |
| 36 | Intersection improvement | 700 South/ 800 West | Pleasant Grove | C, O |
| 37 | Railroad crossing improvement | 700 South/ 130 West | Pleasant Grove | C, O |
| 38 | Widening on 700 South | 700 South: 130 W to Geneva Rd | Pleasant Grove | C, O |

