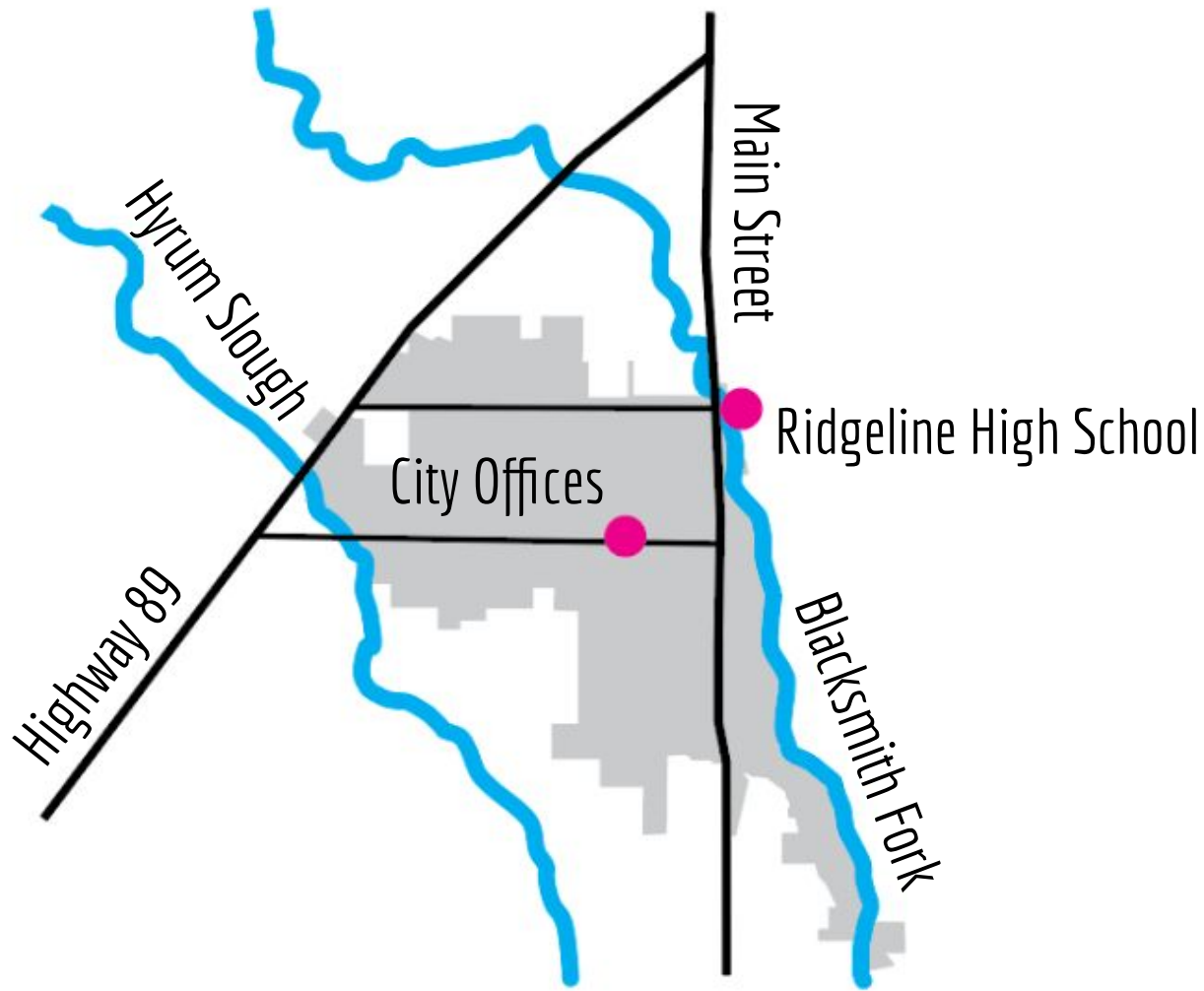


Strengthening Nibley's Identity

UtahStateUniversity.
LANDSCAPE ARCHITECTURE &
ENVIRONMENTAL PLANNING







A Venn diagram consisting of two overlapping circles. The left circle is light blue and contains the text 'Community Vision'. The right circle is light purple and contains the text 'Population Growth'. The overlapping area in the center is a darker shade of blue and contains a large black question mark.

Community
Vision

?

Population
Growth

Natural Systems



Natural
Systems



Open
Space



Natural
Systems



Open
Space



City Center
Park



Natural
Systems



Open
Space



City Center
Park



Complete
Neighborhood



Natural
Systems



Open
Space



City Center
Park



Complete
Neighborhood

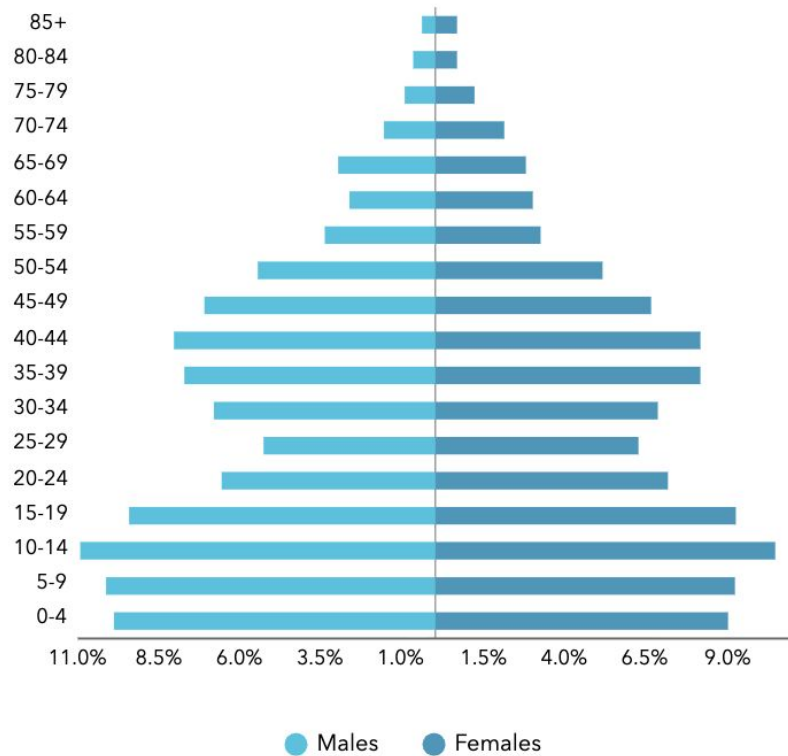


Town
Center



AGE BY SEX

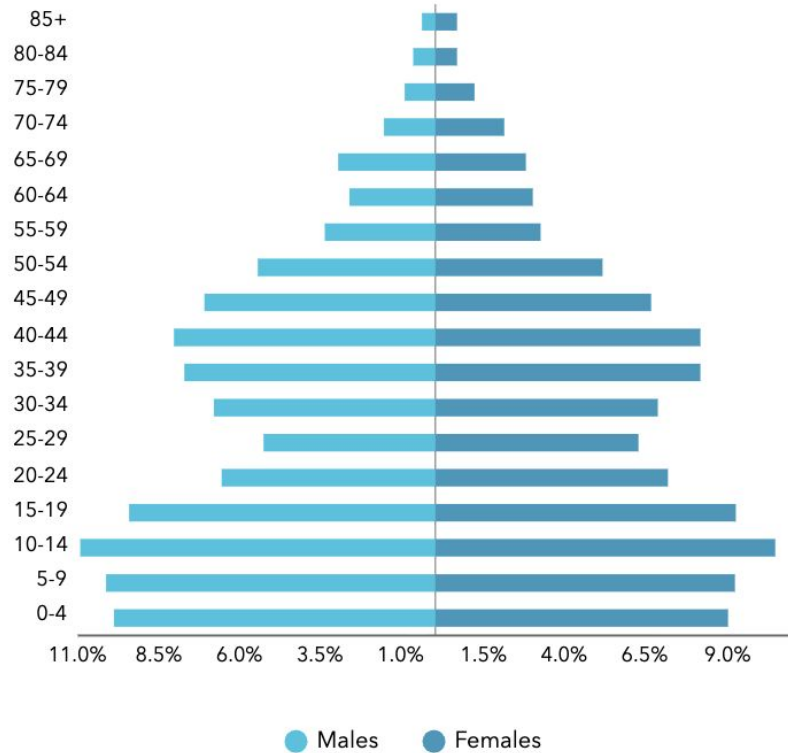
Median Age: 28.5



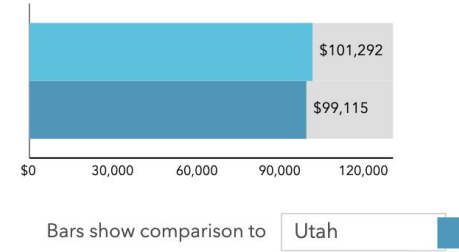
Demographic Snapshot

AGE BY SEX

Median Age: 28.5



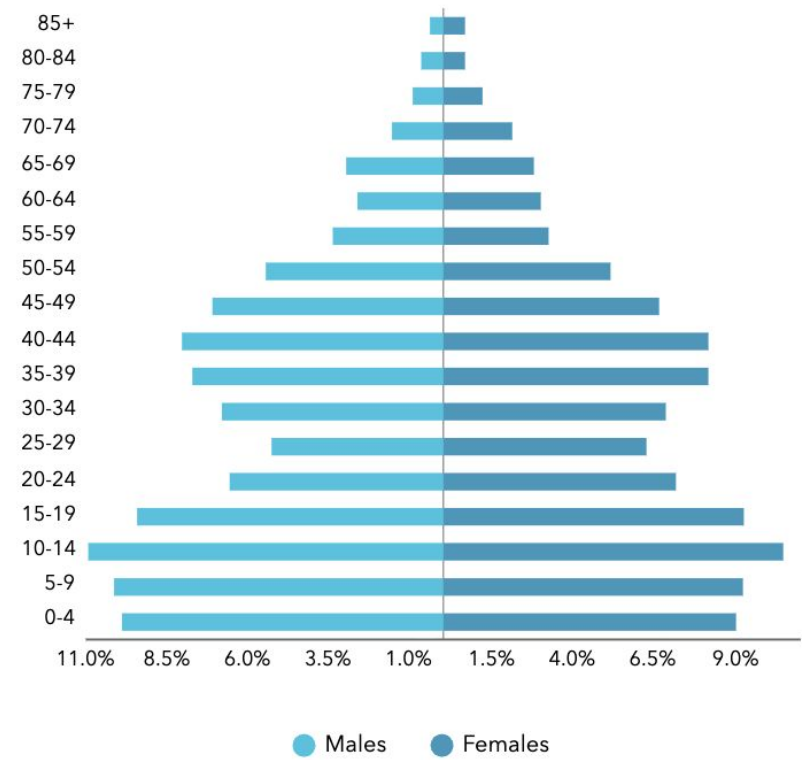
MEDIAN HOUSEHOLD INCOME



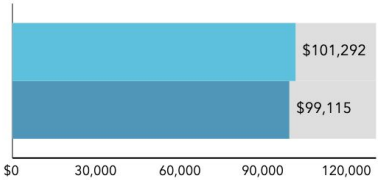
Demographic Snapshot

AGE BY SEX

Median Age: 28.5



MEDIAN HOUSEHOLD INCOME



Bars show comparison to

Utah



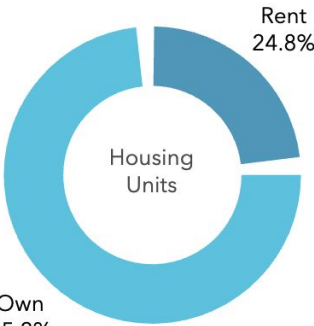
\$1,212

Avg Mortgage



\$1,225

Avg Monthly Rent




Typical Household Type: Single Family

Median Home Value: \$421,501

Demographic Snapshot

Natural Systems



The Byrds

Natural Systems: The Byrds love the mountains.

Open Space



The Fieldings

Trails and Open Space: Morning walks are their favorite way to start the day


City Center Park



The Rollands

Park: The kids love climbing on the playground and the trees.

Complete Neighborhood



The Veras

Residential: Currently renting, but looking for a starter home like a duplex.

Town Center



The Garrisons

Town Center: Dream of opening a hair salon in a live-work unit in the town center.

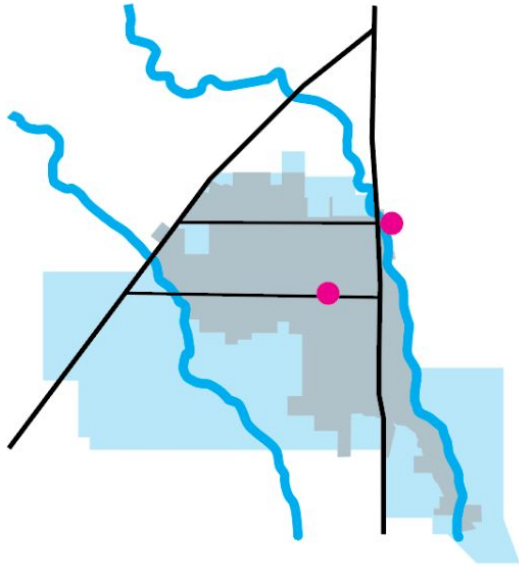
Natural
Systems



Open
Space



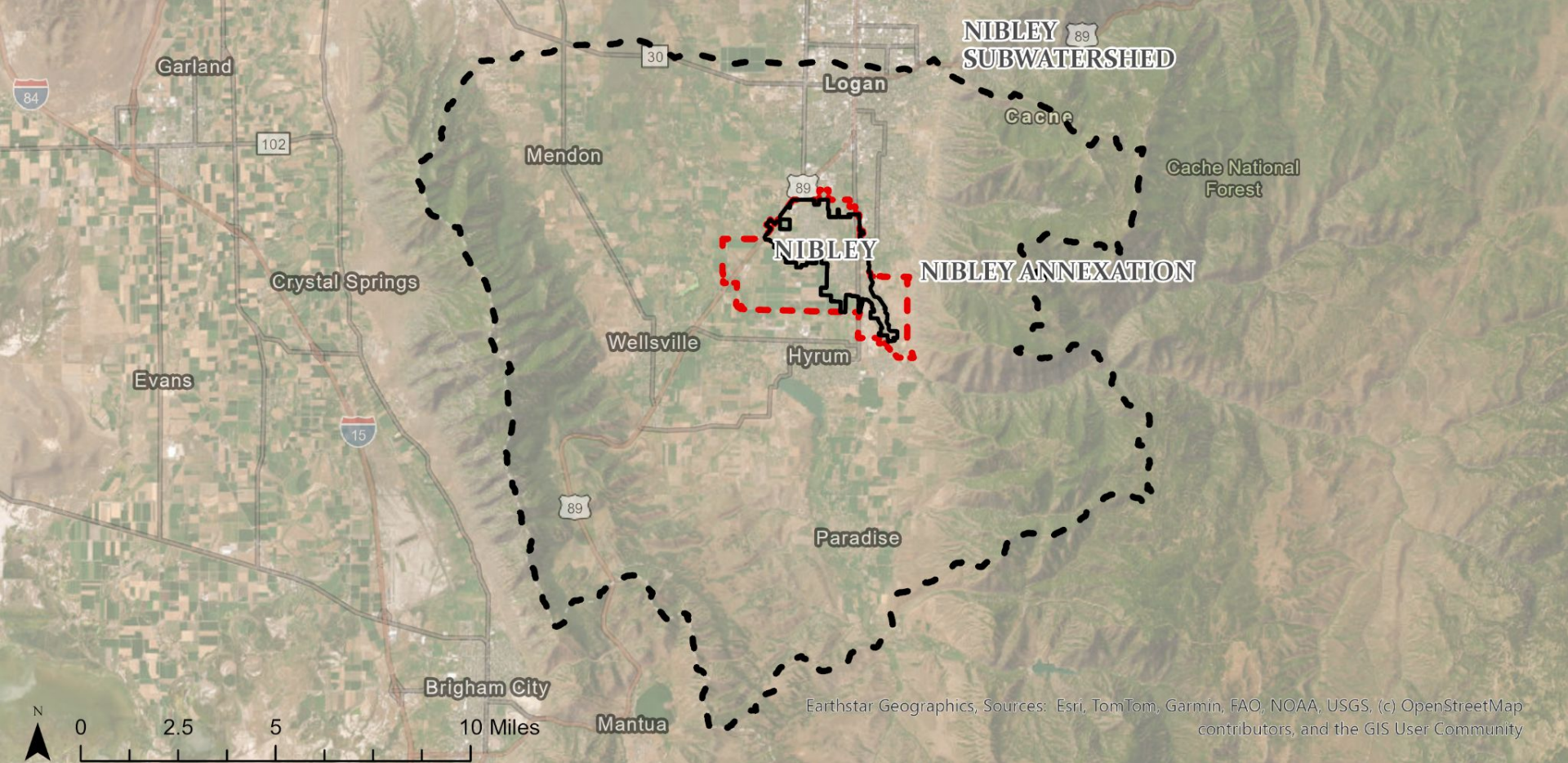
Natural Systems



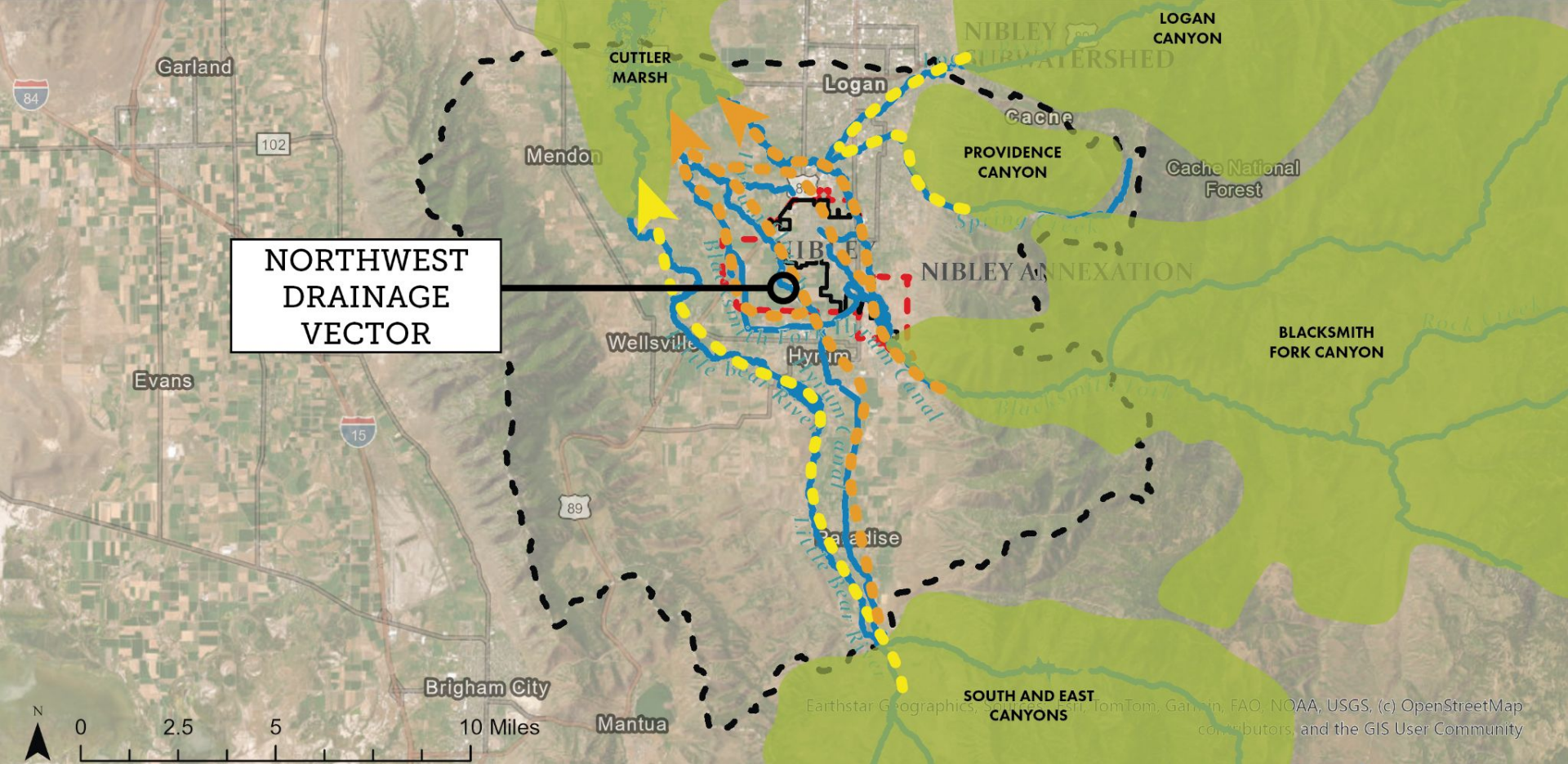
How can natural system conservation meet the needs of Nibley City ?

1. **Places** the City in larger systems
2. **Protects** the City's assets
3. **Connects** nature and the neighborhoods

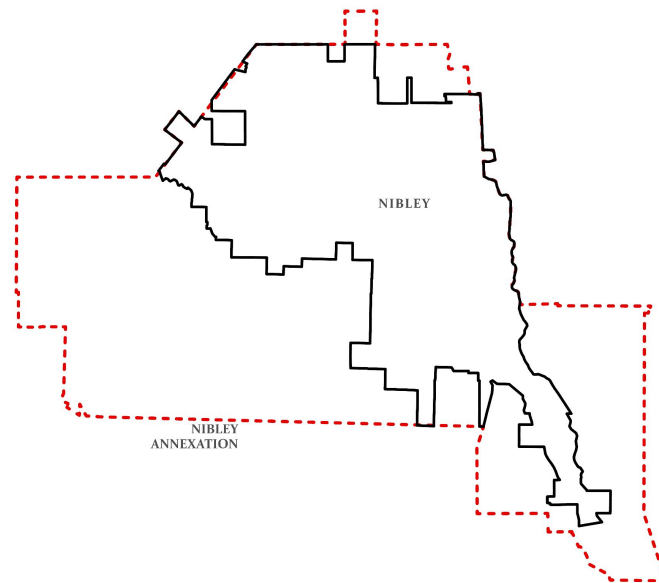

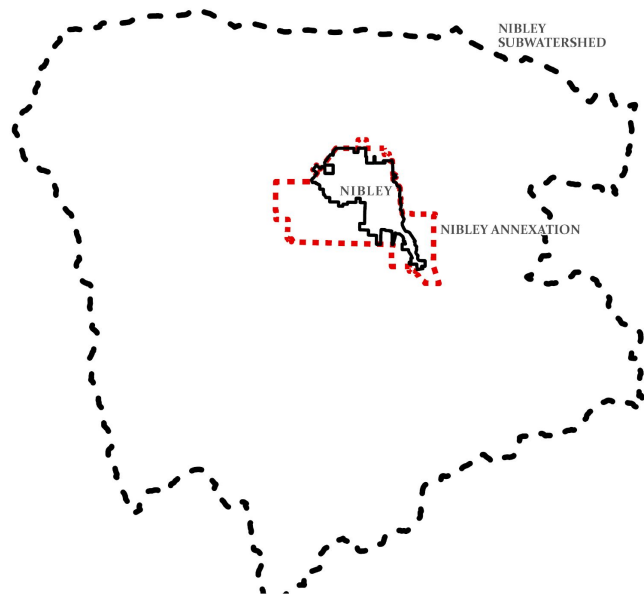
Conservation: Our Approach

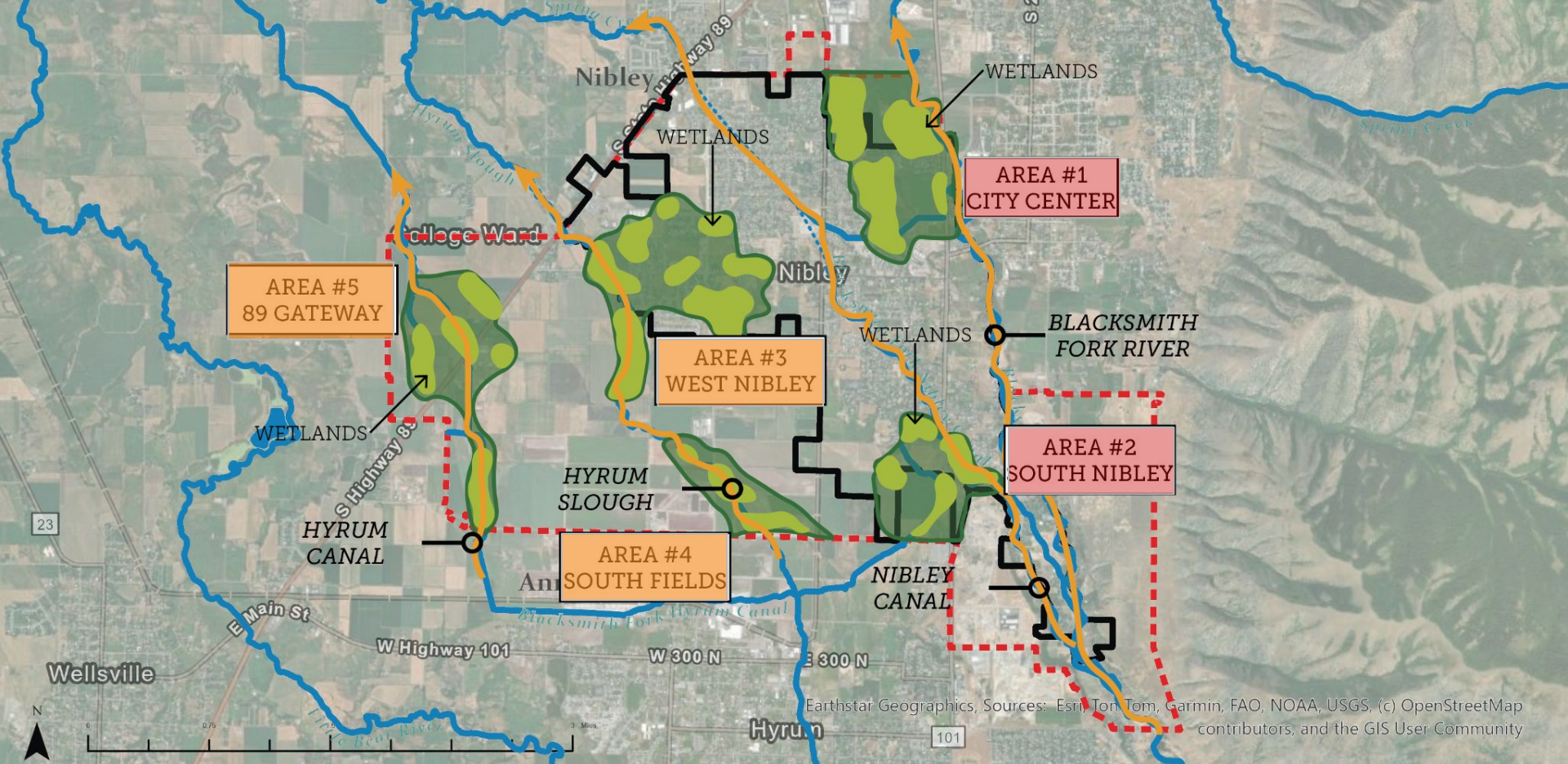


1. Placing the City in Larger Systems

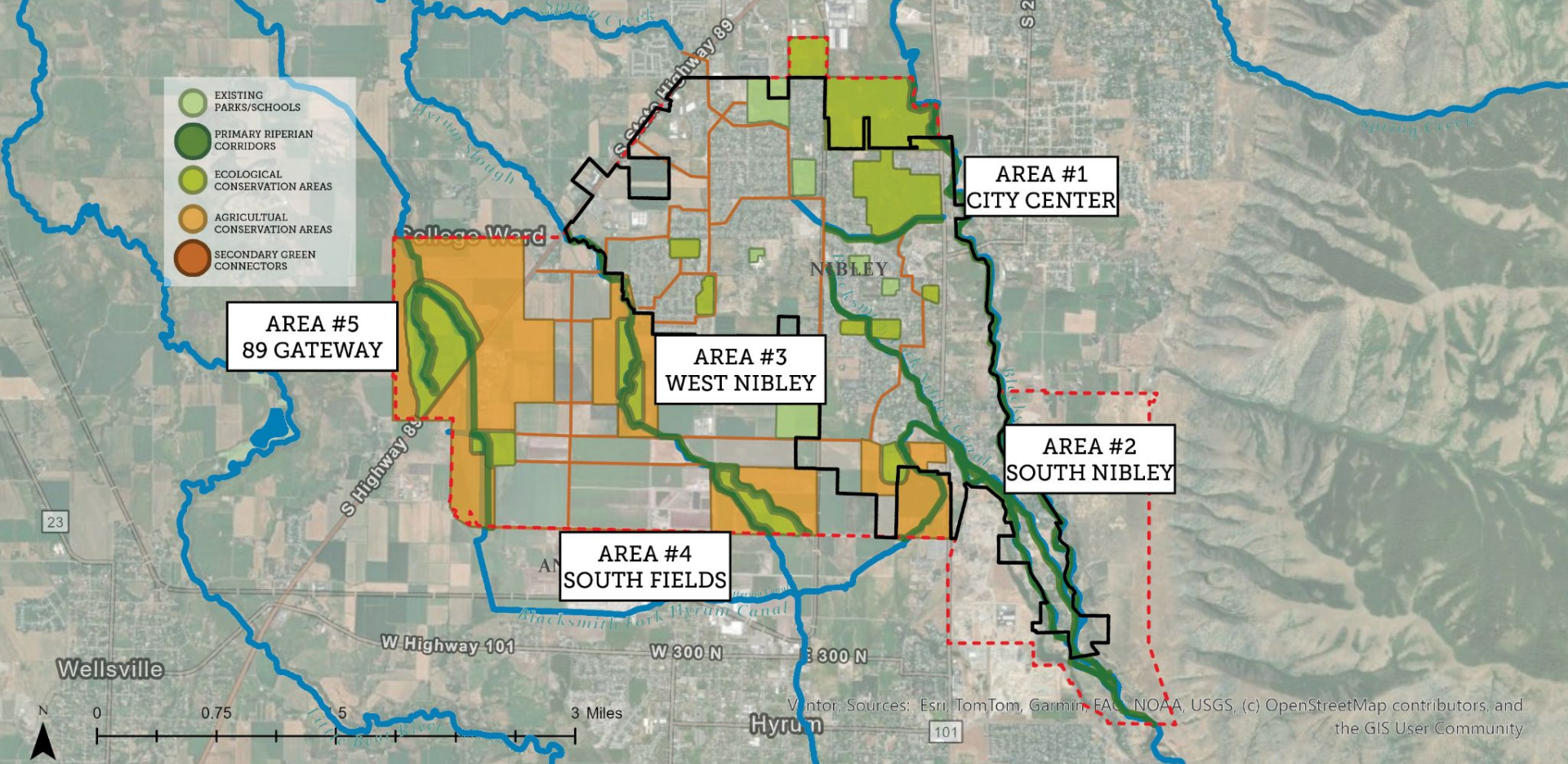


1. Placing the City in Larger Systems

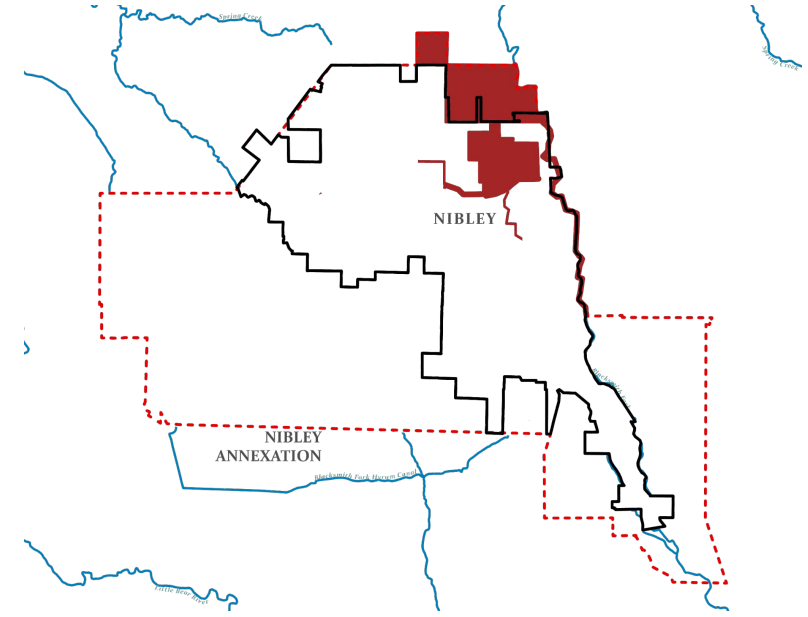
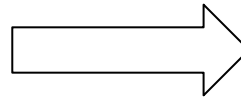
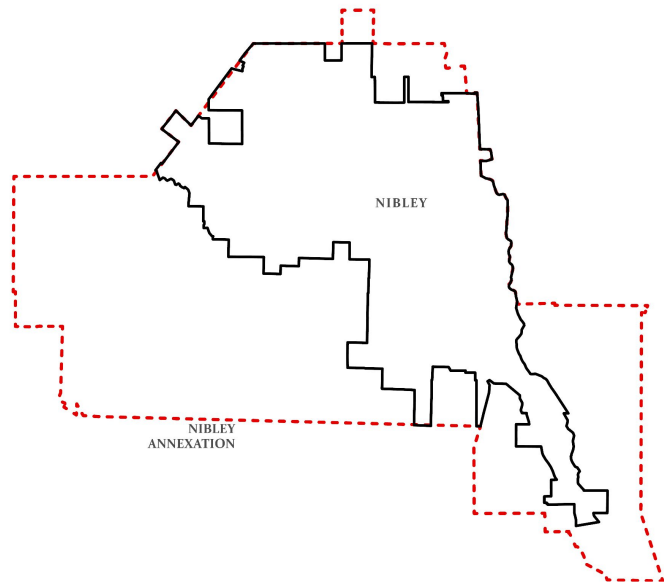


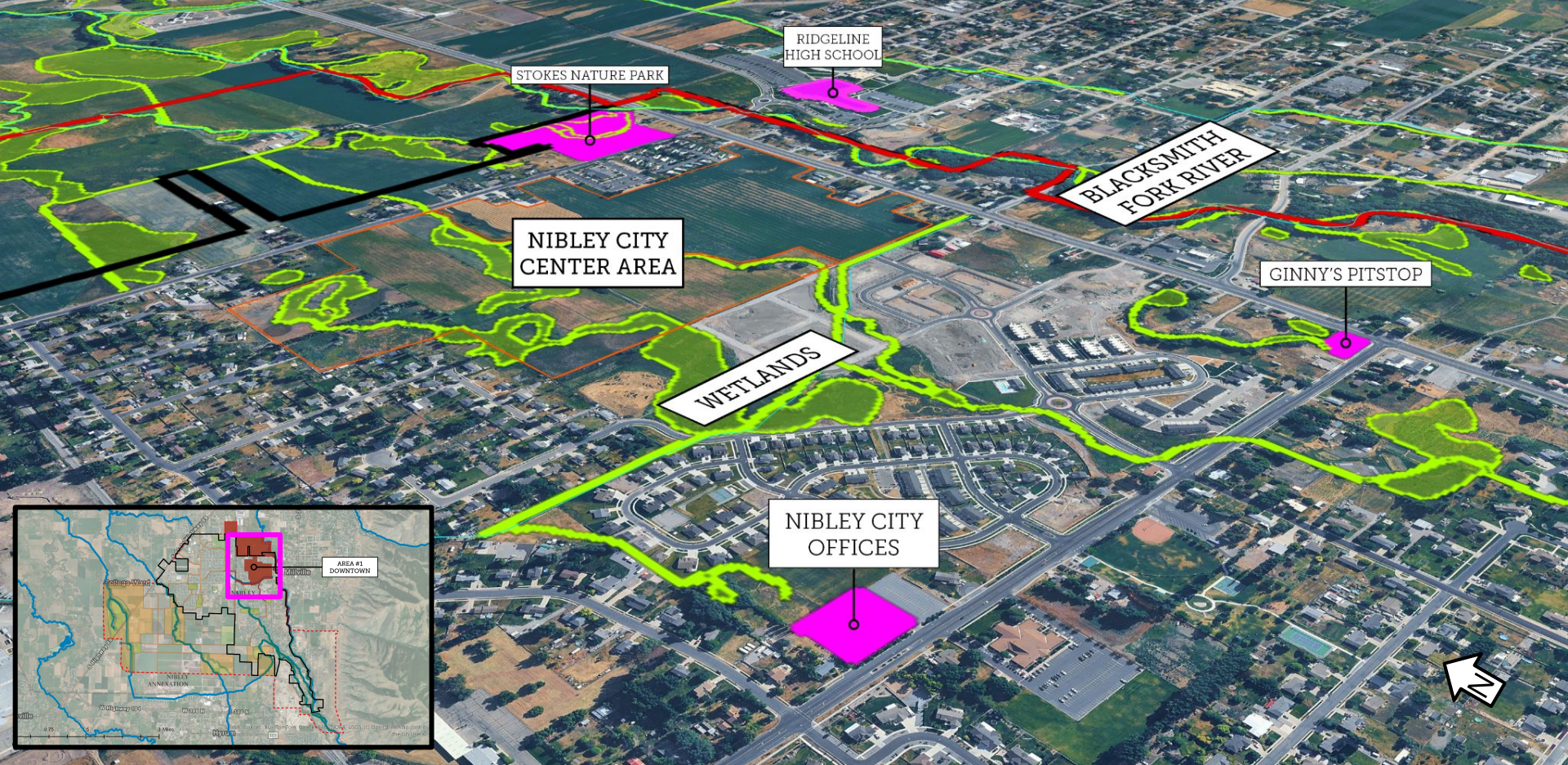


2. Protecting the City's Assets




3. Connecting Nature and the Neighborhoods






Area #1: City Center




The many views of Conservation




The many views of Conservation




The many views of Conservation



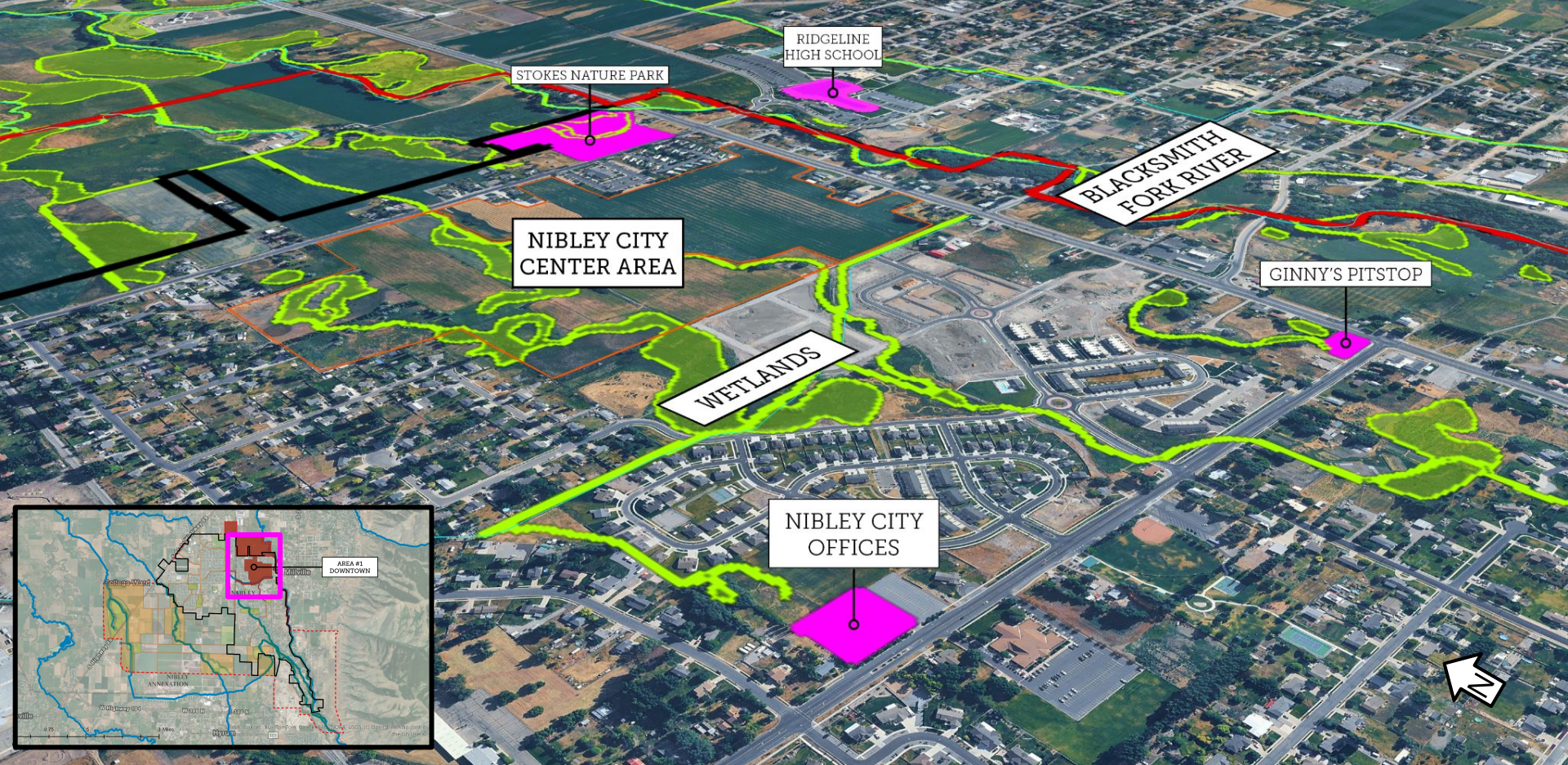
The many views of Conservation




The many views of Conservation



The many views of Conservation



Area #1: City Center



The many views of Conservation



Creates safer
public spaces

Fireflies!



Increases quality
of life

Increases physical
and mental health

Enhances community
character



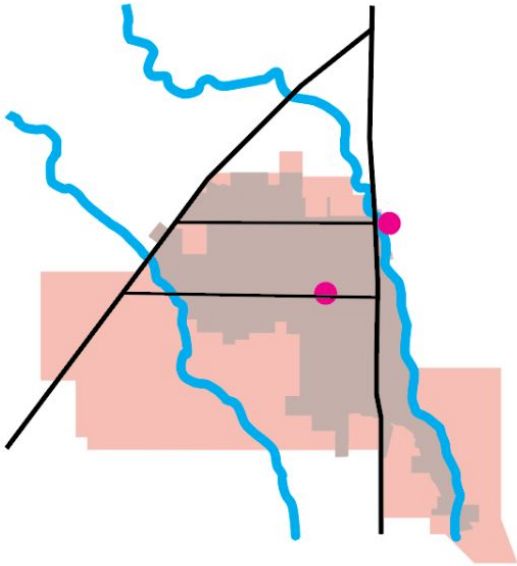
Provides plant and
animal habitat

Decrease in air and
water pollution

Water drainage and
flood mitigation

Benefits of Conservation

Open Space





Developing Quickly

Nibley, Daybreak



best practices development

Nibley, Daybreak




best practices development

How valuable is green space to a city?

Green spaces are vital, they make our cities and suburbs better places to be, but just how much are they worth?

Looking at 12 iconic city parks, we've multiplied their size by the average apartment value per sq/m in each city, calculating the cost of some of the world's most valuable green spaces.




Open Space is Valuable

How valuable is green space to a city?

Green spaces are vital, they make our cities and suburbs better places to be, but just how much are they worth?

Looking at 12 iconic city parks, we've multiplied their size by the average apartment value per sq/m in each city, calculating the cost of some of the world's most valuable green spaces.



Open Space is Valuable

Despite ever-changing economic and lifestyle factors, we're beginning to identify ongoing **moving trends**. Stalwart patterns continue to show an exodus from once-popular hive-like megacities — where skyrocketing costs of living and population densities are the norm — in favor of smaller, more breathable cities and towns with lower costs of living, easier access to the outdoors, and vibrant, self-contained cultural scenes.

Despite ever-changing economic and lifestyle factors, we're beginning to identify ongoing **moving trends**. Stalwart patterns continue to show an exodus from once-popular hive-like megacities — where skyrocketing costs of living and population densities are the norm — in favor of smaller, more breathable cities and towns with lower costs of living, **easier access to the outdoors** and vibrant, self-contained cultural scenes.



Type City Name Below:
Nibley, UT



***The Economic Benefits of Parks:
Health Care Cost Savings of Equitable Park Access***

49%

of residents in
Nibley, UT
live within
a 10-minute
walk of a park*



4,038

Nibley, UT
residents
currently lack
walkable access
to parks



If
Nibley, UT
provided the remaining
residents access to a 10-
minute walk to a park, it would
reduce its annual health care
expenses by approximately:

\$609,133

Data Sources
National Recreation and Park Association, "Trust for Public Land,
U.S. Census Bureau, ESRI



*The Economic Benefits of Parks:
Health Care Cost Savings of Equitable Park Access*

49%

of residents in
Nibley, UT
live within
a 10-minute
walk of a park*



4,038

Nibley, UT
residents
currently lack
walkable access
to parks



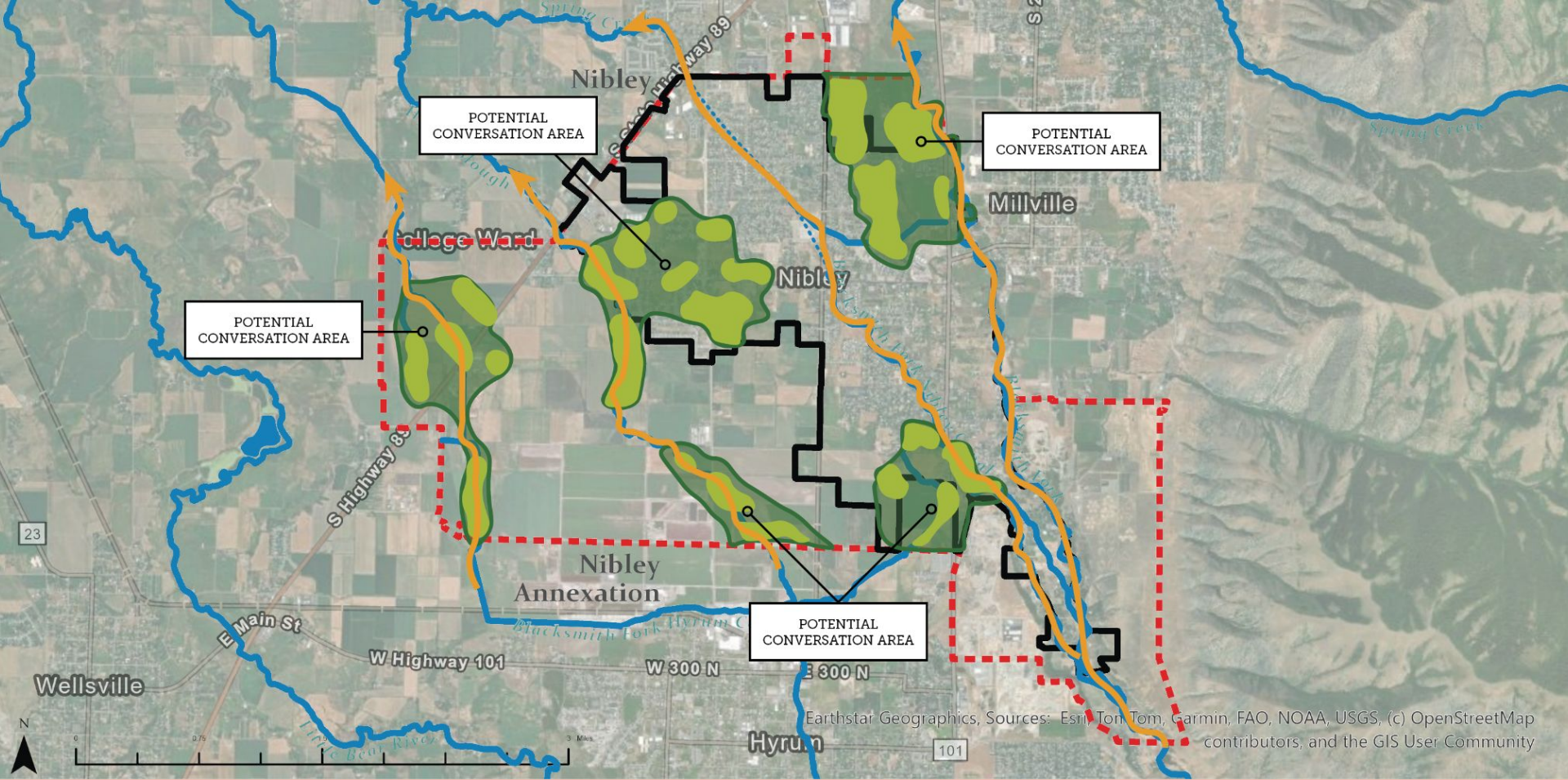
Data Sources
National Recreation and Park Association, "Trust for Public Land,
U.S. Census Bureau, ESRI

If
Nibley, UT
provided the remaining
residents access to a 10-
minute walk to a park, it would
reduce its annual health care
expenses by approximately:

\$609,133



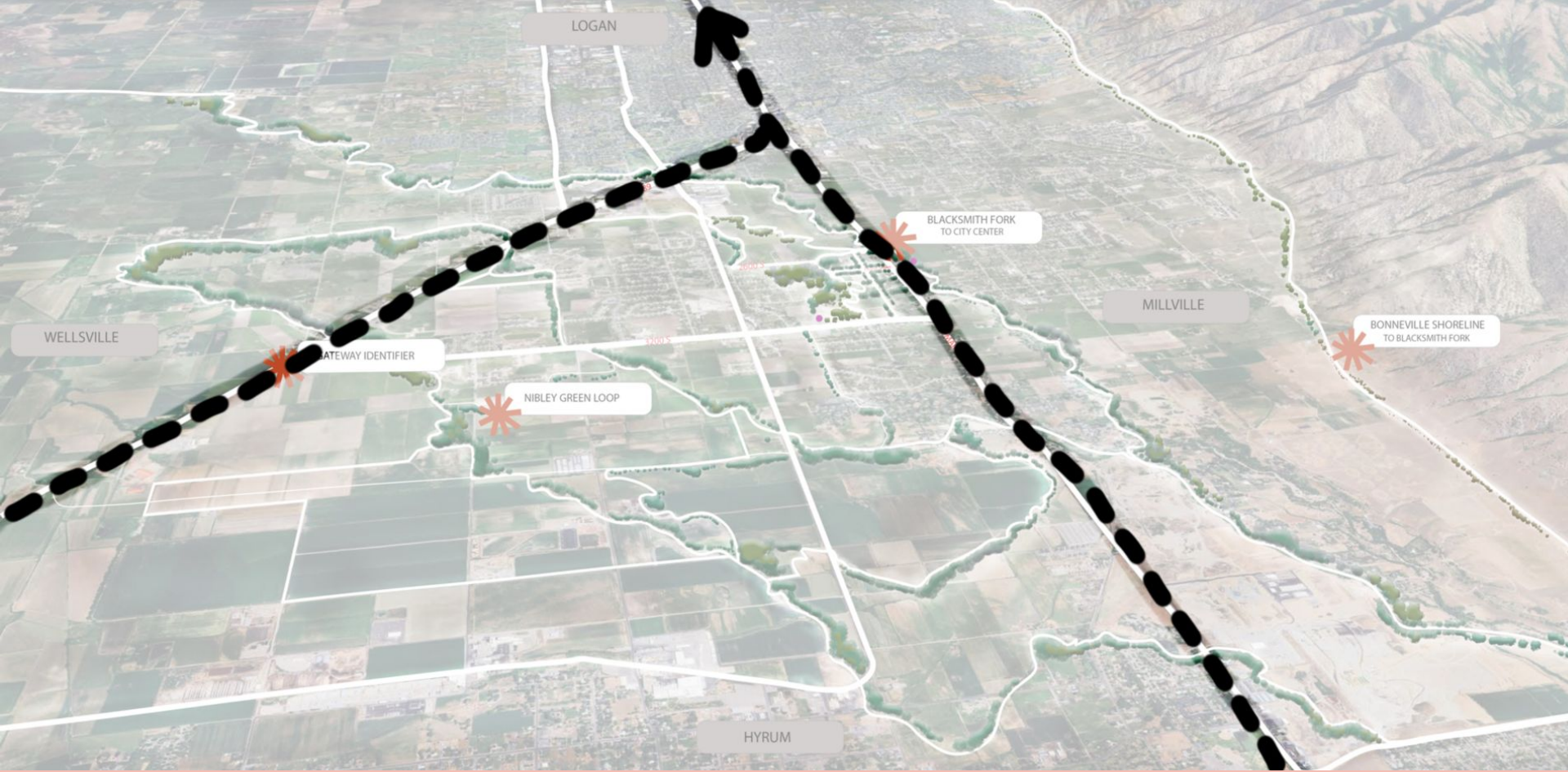
Open Space System Planning



Ecological Priorities Defined by Conservation team



Waterways as trail system spine



Highway Fractures

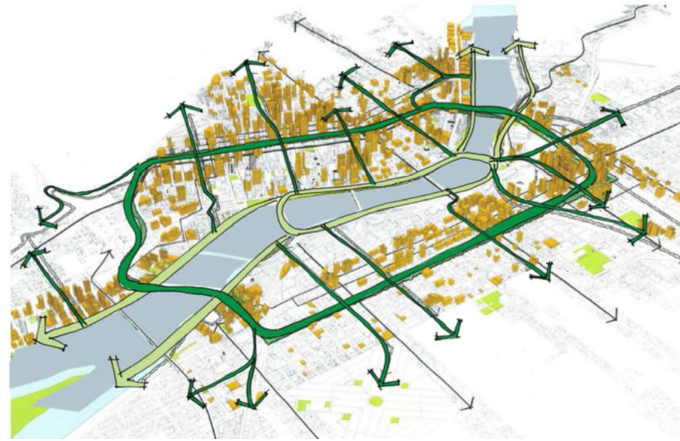


Connected to the Valley




Trails system Design

Atlanta, Houston, Portland



Green-Loops

Atlanta, Houston, Portland

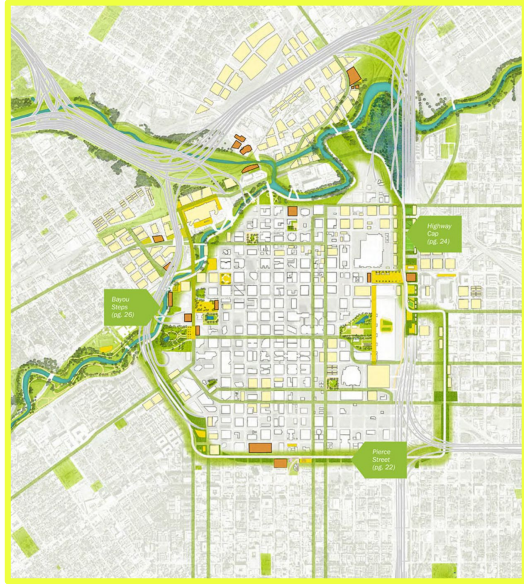


The image displays three maps illustrating the concept of Green-Loops in three different cities: Atlanta, Houston, and Portland. Each map shows a network of green spaces and transportation routes.

- Atlanta:** The map shows a network of green spaces and transportation routes, including a major highway (I-75) and a river (Savannah River).
- Houston:** The map shows a network of green spaces and transportation routes, including a major highway (I-10) and a river (Houston River).
- Portland:** The map shows a network of green spaces and transportation routes, including a major highway (I-5) and a river (Willamette River).

The maps are presented in a grid format, with each city's map occupying a separate section. The maps are color-coded to highlight green spaces (green) and transportation routes (blue/grey).

Green-Loops



Green-Loops

Atlanta, Houston, Portland





Nibley Green Loops



Nibley Green Loops



Nibley Green Loops



Canal Systems as East/West Connections

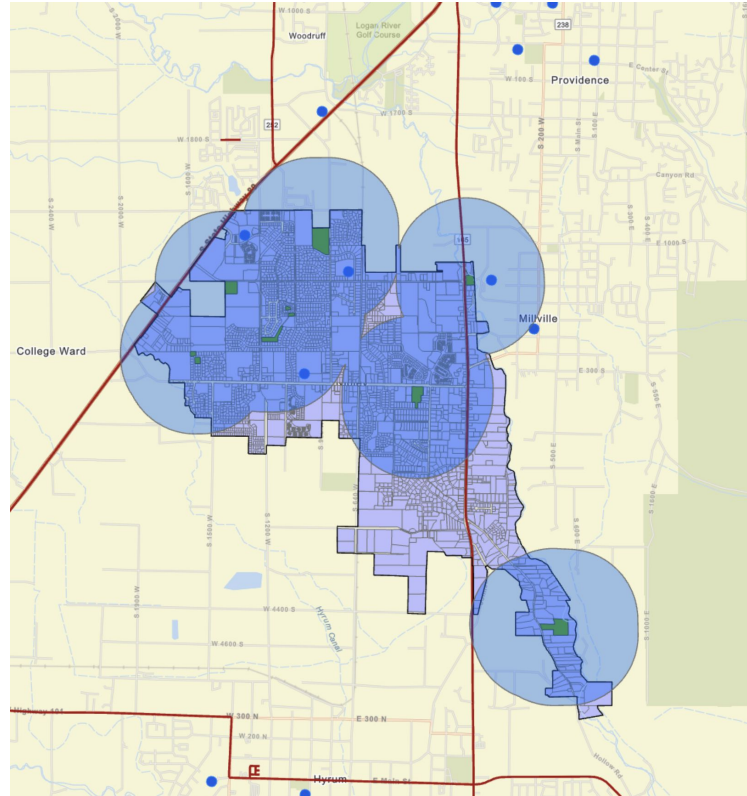


Tied to Land Acquisition for Parks



Parcels for each type

Organizing social and trails data to locate suitable parcels for each park type



GIS distance analysis

Nibley City Parks Designation



Pocket

Service Radius: 0.5 mi
Typical Size: <1 acre

Amenities can include:
1. Limited or isolated recreational needs
2. Play structures
3. Open area
4. Picnic areas

EXAMPLE PARK



Neighborhood

Service Radius: 1 mi
Typical Size: ~1-5 acres

Amenities can include:
1. Creative play attractions (horseshoes, bocce field)
2. Play structures
3. Open space
4. Sports Court(s)
5. Fitness equipment
6. Picnic areas

EXAMPLE PARK



Community

Service Radius: 3 mi
Typical Size: ~5-12 acres

Amenities can include:
1. Larger open space activities (disc golf, pump track, archery ranges)
2. Programmable fields
3. Community Gardens
4. Amphitheater
5. Dog park

EXAMPLE PARK



Regional

Service Radius: 5 mi
Typical Size: >12 acres

Amenities can include but not limited to the amenities listed in community parks plus:
1. Sports field concessions
2. Community Center
3. Recreational center
4. Skate Plaza
5. Senior Center
6. Sports complex

EXAMPLE PARK



Linear

Service Radius: 0.5 mi
Typical Size: Varies

Amenities can include but not limited to:
1. Linear open space with built connections or natural corridors
2. Typically developed for one or more modes of recreation travel activities (walking, jogging, biking, etc.)

EXAMPLE PARK




Natural

Service Radius: Citywide
Typical Size: Varies

Amenities can include but not limited to:
1. Trailhead parking
2. Restrooms
3. Interpretive center
4. Educational component
5. Picnic Areas
6. Trails

EXAMPLE PARK



Special















Service Radius: Varies
Typical Size: Varies

Designed as a revenue generating enterprise created to satisfy demand for recreational, educational, special events or agricultural needs.

EXAMPLE PARK





Pocket	Neighborhood	Community	Regional	Linear	Natural	Special
 <p>Service Radius: 0.5 mi Typical Size: < 1 acre</p> <p>Activities can include:</p> <ol style="list-style-type: none"> 1. Limited to informal recreational trails 2. Play structures 3. Open area 4. Picnic areas <p>EXAMPLE</p> 	 <p>Service Radius: 1 mi Typical Size: < 15 acres</p> <p>Activities can include:</p> <ol style="list-style-type: none"> 1. Limited to informal recreational trails 2. Play structures 3. Open area 4. Picnic areas 5. Sports courts 6. Fitness equipment 7. Passive areas <p>EXAMPLE</p> 	 <p>Service Radius: 1 mi Typical Size: < 12 acres</p> <p>Activities can include:</p> <ol style="list-style-type: none"> 1. Open area 2. Play structures 3. Open area 4. Picnic areas 5. Sports courts 6. Fitness equipment 7. Passive areas <p>EXAMPLE</p> 	 <p>Service Radius: 5 mi Typical Size: > 12 acres</p> <p>Activities can include but not limited to:</p> <ol style="list-style-type: none"> 1. Open area 2. Play structures 3. Open area 4. Picnic areas 5. Sports courts 6. Fitness equipment 7. Passive areas <p>EXAMPLE</p> 	 <p>Service Radius: 0.5 mi Typical Size: Varies</p> <p>Activities can include but not limited to:</p> <ol style="list-style-type: none"> 1. Open area 2. Play structures 3. Open area 4. Picnic areas 5. Sports courts 6. Fitness equipment 7. Passive areas <p>EXAMPLE</p> 	 <p>Service Radius: 0.5 mi Typical Size: Varies</p> <p>Activities can include but not limited to:</p> <ol style="list-style-type: none"> 1. Open area 2. Play structures 3. Open area 4. Picnic areas 5. Sports courts 6. Fitness equipment 7. Passive areas <p>EXAMPLE</p> 	 <p>Service Radius: Varies Typical Size: Varies</p> <p>Activities can include but not limited to:</p> <ol style="list-style-type: none"> 1. Open area 2. Play structures 3. Open area 4. Picnic areas 5. Sports courts 6. Fitness equipment 7. Passive areas <p>EXAMPLE</p> 

Identified Parcels to Parks: General Plan



LOGAN

Pocket

Service Radius: 0.5 mi
Typical Size: < 1 acre

Assets can include:

1. Limited to natural/meadowland
2. Play structures
3. Open area
4. Picnic area

EXAMPLE

Neighborhood

Service Radius: 1 mi
Typical Size: < 15 acres

Assets can include:

1. Limited to play structures
2. Play structures
3. Open area
4. Picnic area
5. Sports court
6. Picnic area

EXAMPLE

Community

Service Radius: 1 mi
Typical Size: < 12 acres

Assets can include:

1. Large open space with play structures
2. Play structures
3. Open area
4. Picnic area
5. Sports court
6. Picnic area

EXAMPLE

Regional

Service Radius: 0.5 mi
Typical Size: < 12 acres

Assets can include but not limited to:

1. Large open space with play structures
2. Play structures
3. Open area
4. Picnic area
5. Sports court
6. Picnic area

EXAMPLE

Linear

Service Radius: 0.5 mi
Typical Size: Varies

Assets can include but not limited to:

1. Large open space with play structures
2. Play structures
3. Open area
4. Picnic area
5. Sports court
6. Picnic area

EXAMPLE

Natural

Service Radius: 0.5 mi
Typical Size: Varies

Assets can include but not limited to:

1. Large open space with play structures
2. Play structures
3. Open area
4. Picnic area
5. Sports court
6. Picnic area

EXAMPLE

Special

Service Radius: Varies
Typical Size: Varies

Designed as a resource representing a unique or special use of the natural, educational, special interest or agricultural assets.

EXAMPLE

MILLVILLE

WELLSVILLE

Phasing and Prioritization: Priority I, Regional Park



Priority Trail I



Priority Trail II



Prioritization: III



Prioritization: IV



Prioritization: V



Confluence of Assets: Water Systems and Streets




Confluence of Assets: Social Infrastructure



Gateway Identifier



Gateway Identifier



Gateway Identifier

An accessible paved loop connecting to existing walkway at Ridgeline



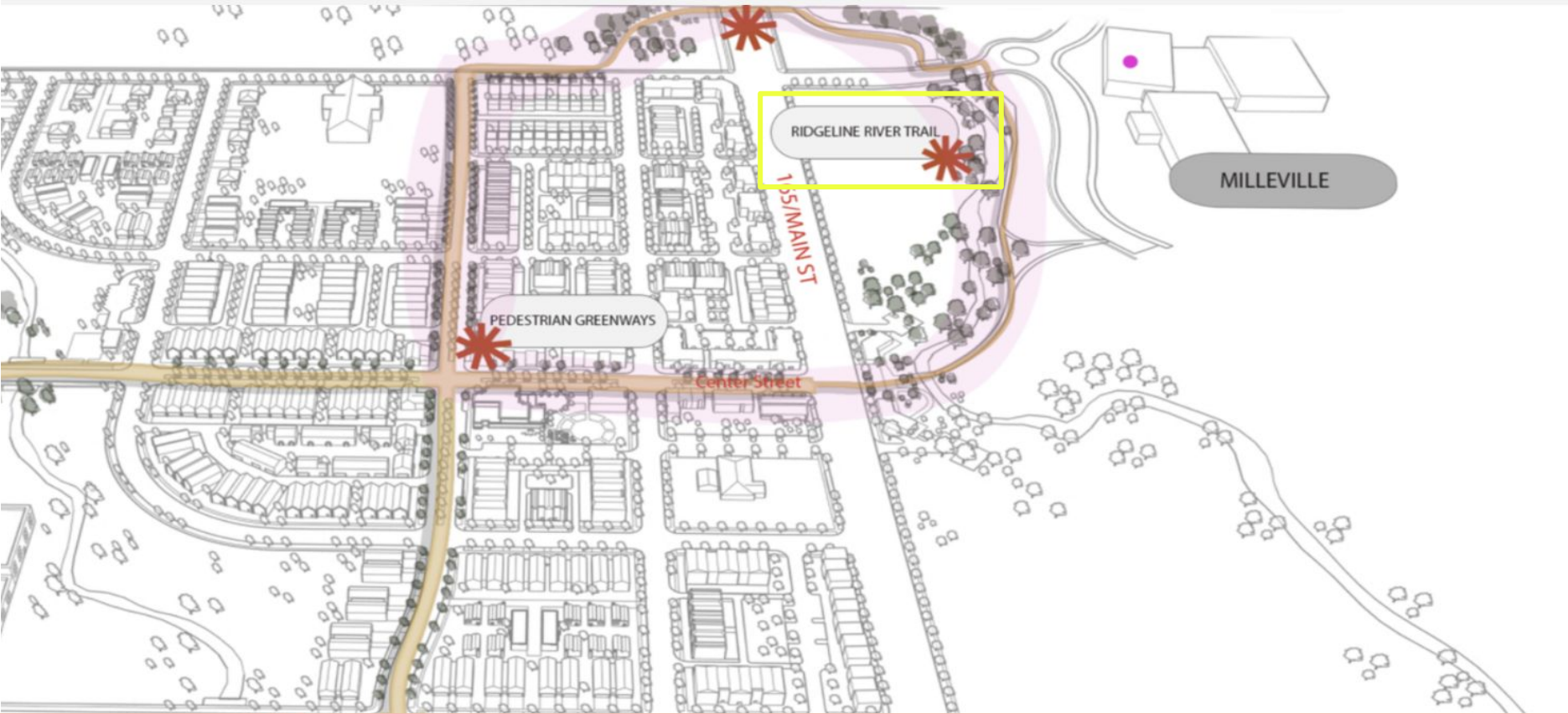
Ridgeline River Trail

An accessible paved loop connecting to existing walkway at Ridgeline



Ridgeline River Trail

An accessible paved loop connecting to existing walkway at Ridgeline



Ridgeline River Trail



Gateway Signage




River Passage Tunnel



River Passage Tunnel

lighting, safe call boxes, local art




Design features

lighting, safe call boxes, local art



Design features

lighting, safe call boxes, local art



Design features

2600 S



Developing Quickly

Into Stokes Nature Park extending to the new City Center Park



Developing Quickly

City Center
Park

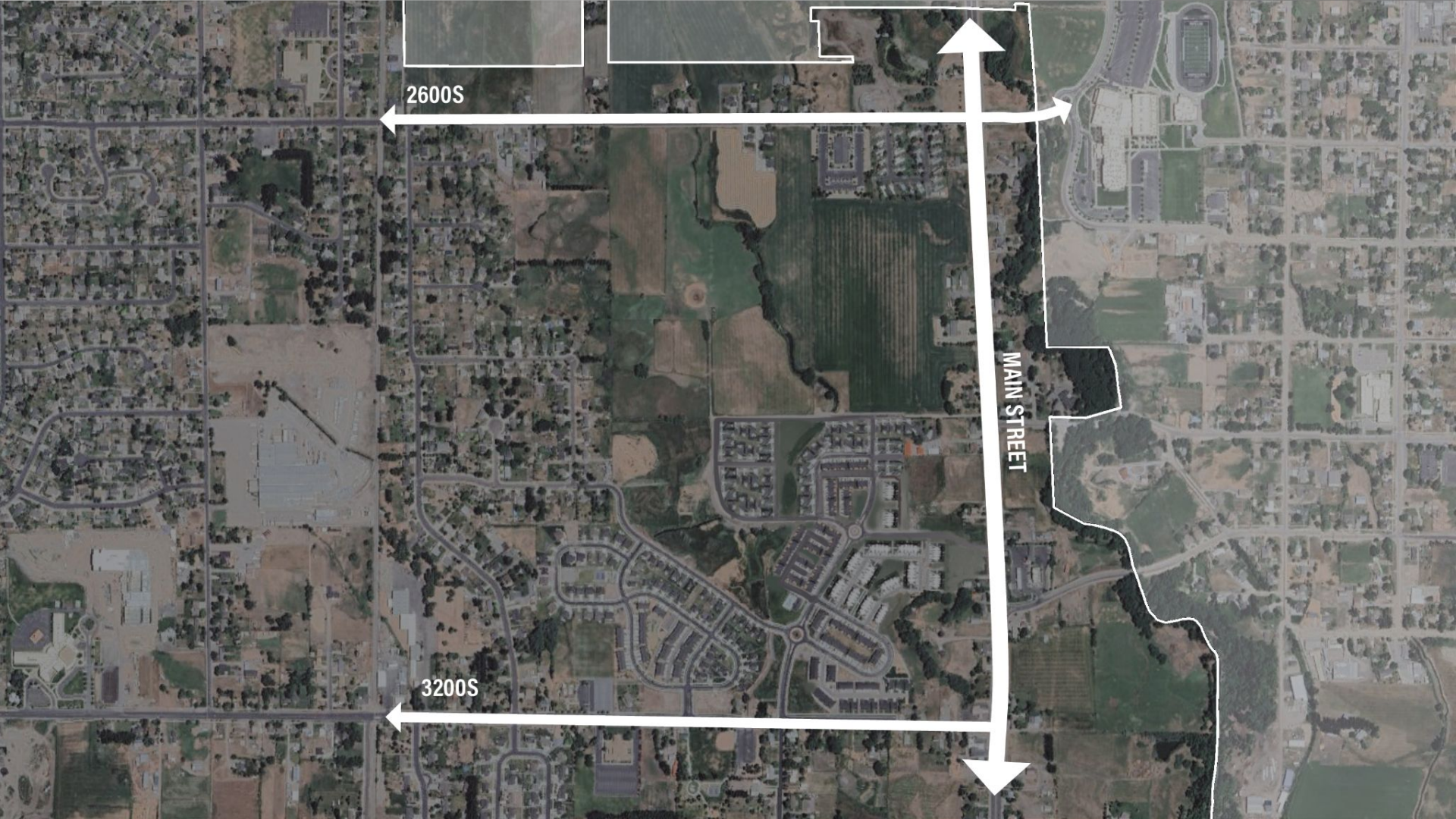


Complete
Neighborhood



Town
Center

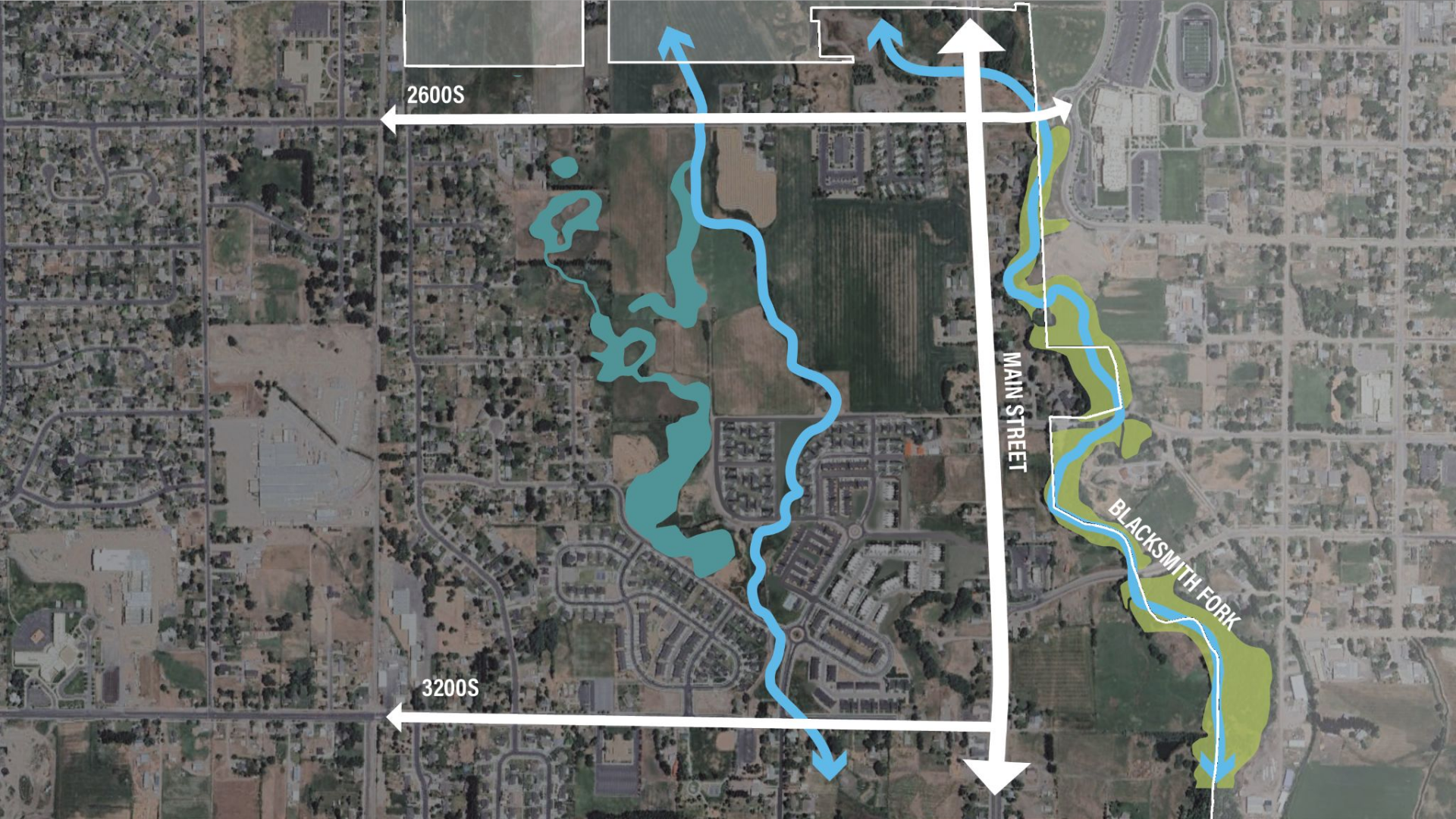




2600S

3200S

MAIN STREET

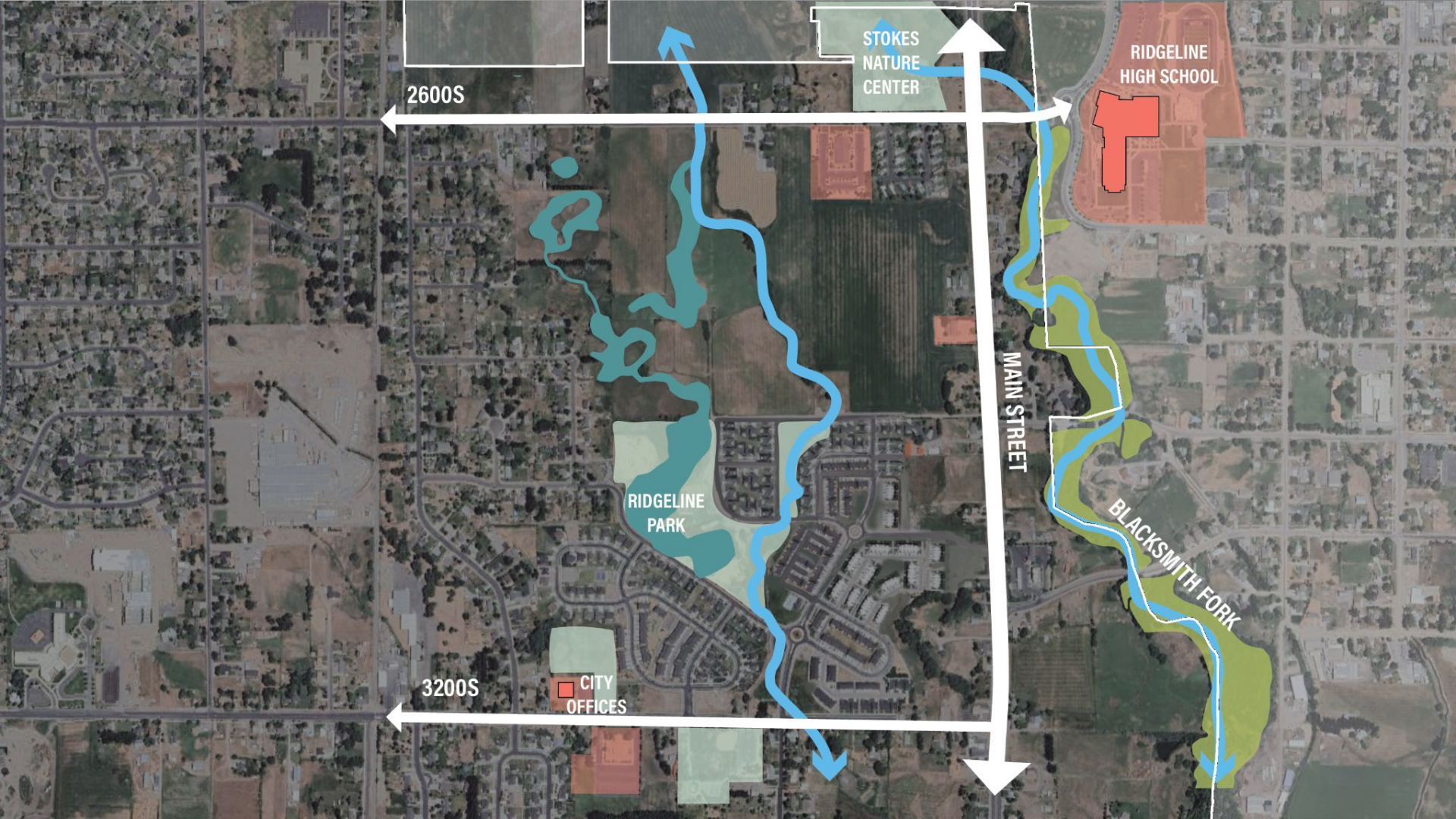


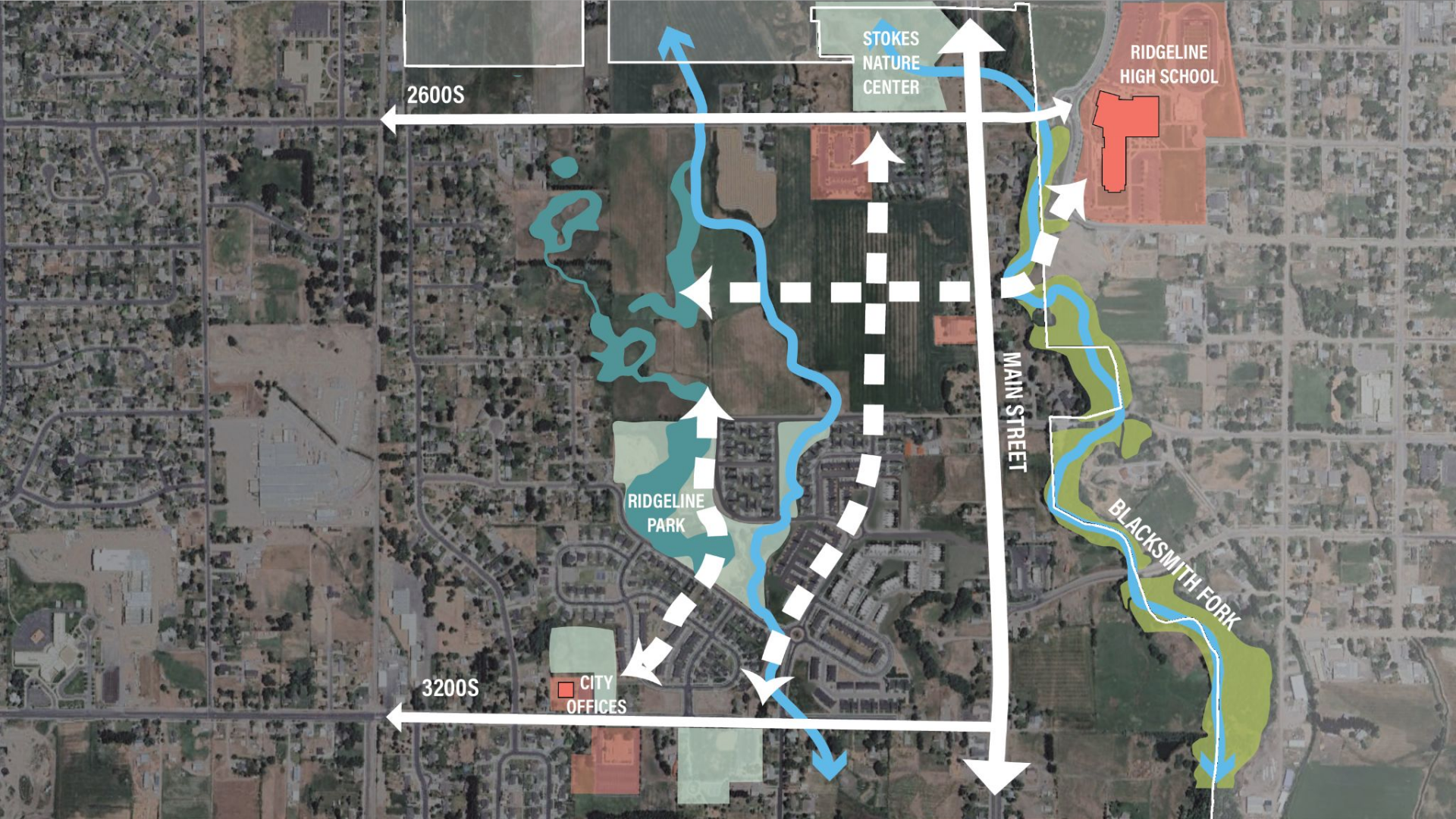
2600S

3200S

MAIN STREET

BLACKSMITH FORK





STOKES
NATURE
CENTER

RIDGE LINE
HIGH SCHOOL

2600S

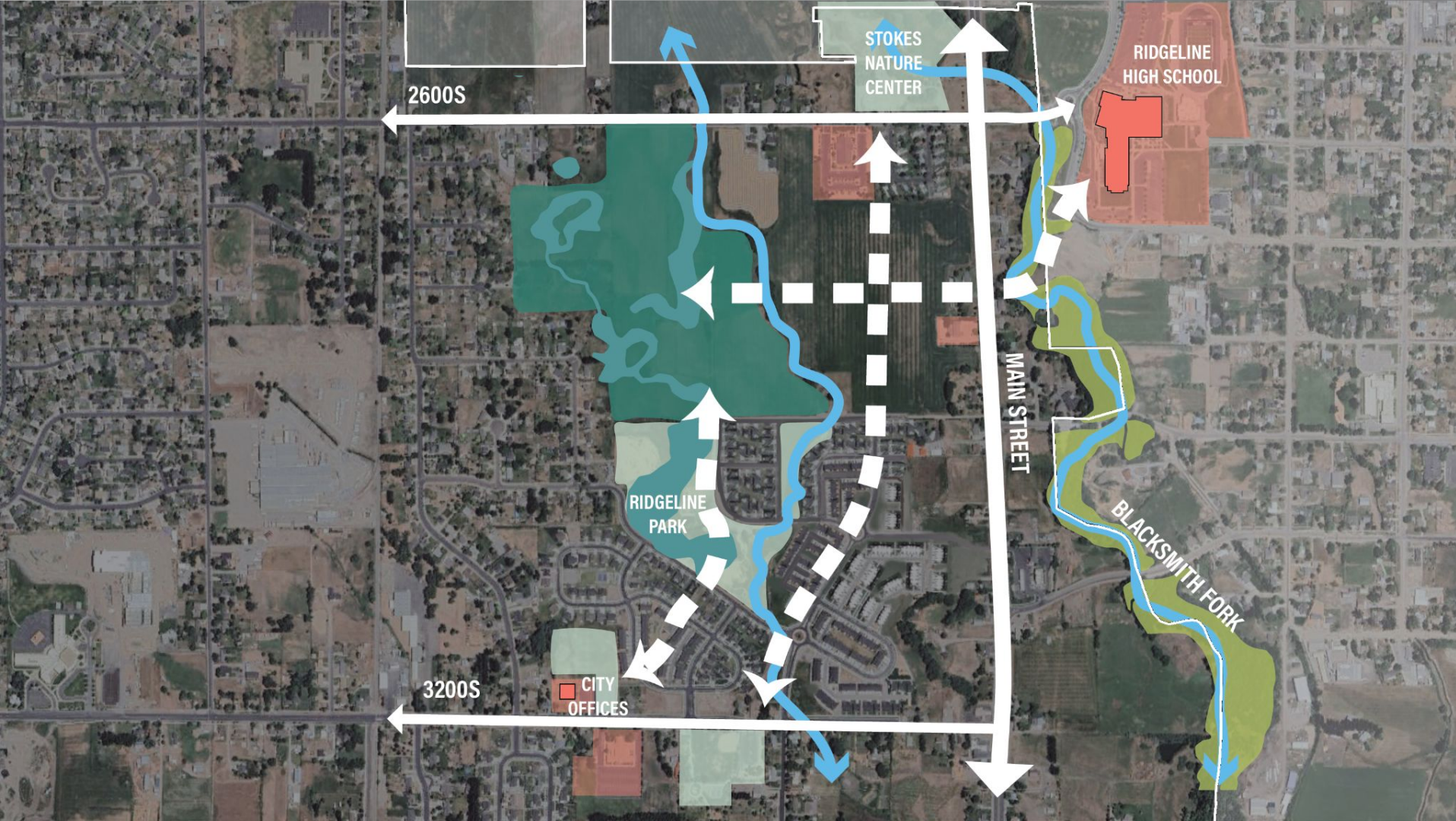
RIDGE LINE
PARK

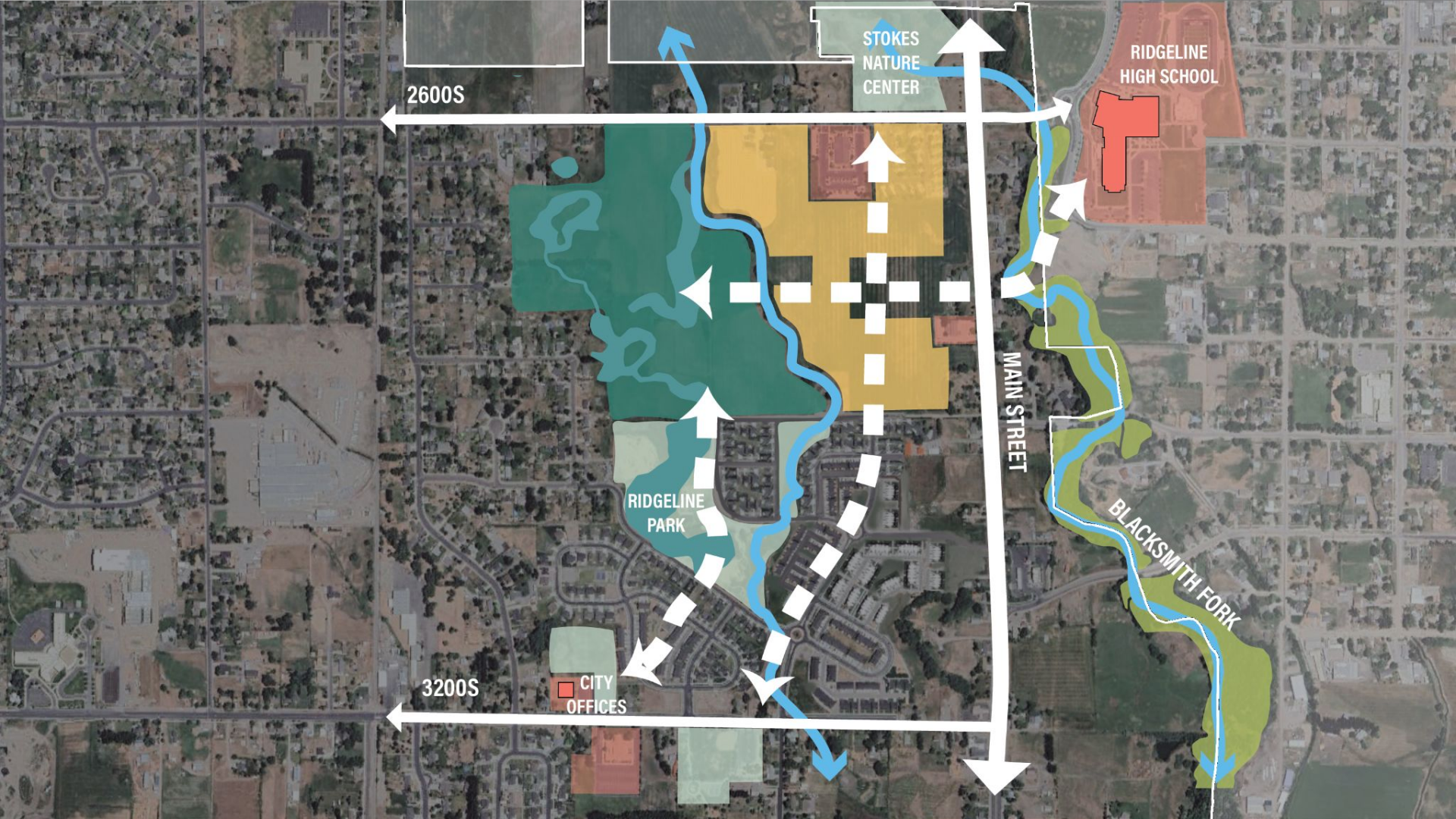
CITY
OFFICES

3200S

MAIN STREET

BLACKSMITH FORK





STOKES
NATURE
CENTER

RIDGE LINE
HIGH SCHOOL

2600S

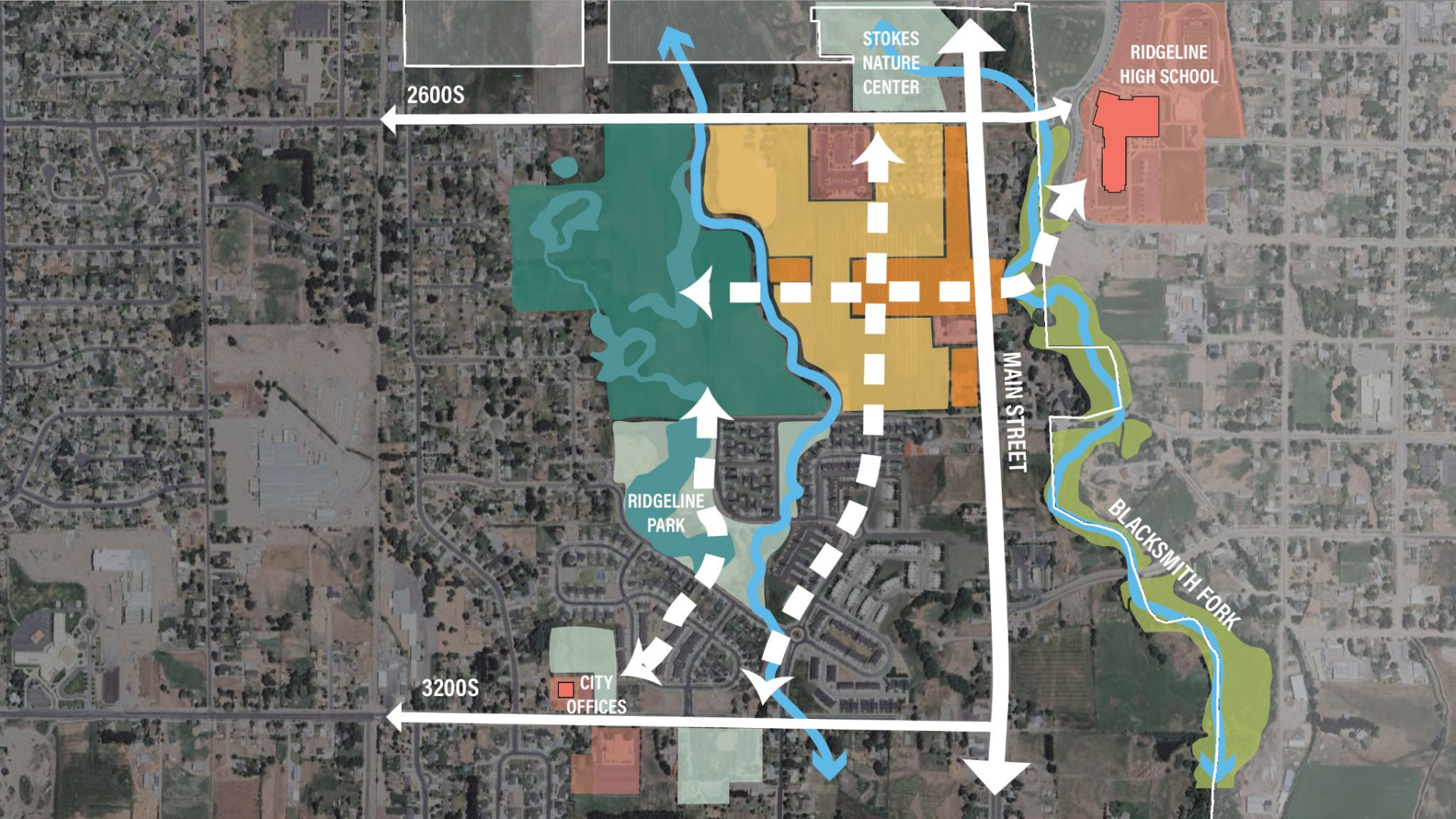
RIDGE LINE
PARK

CITY
OFFICES

3200S

MAIN STREET

BLACKSMITH FORK



STOKES
NATURE
CENTER

RIDGELINE
HIGH SCHOOL

2600S

MAIN STREET

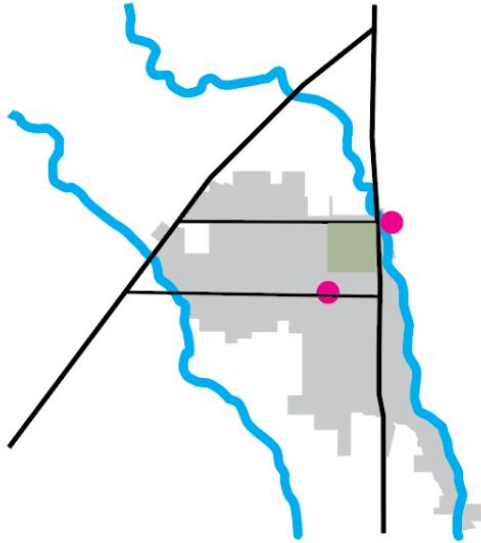
RIDGELINE
PARK

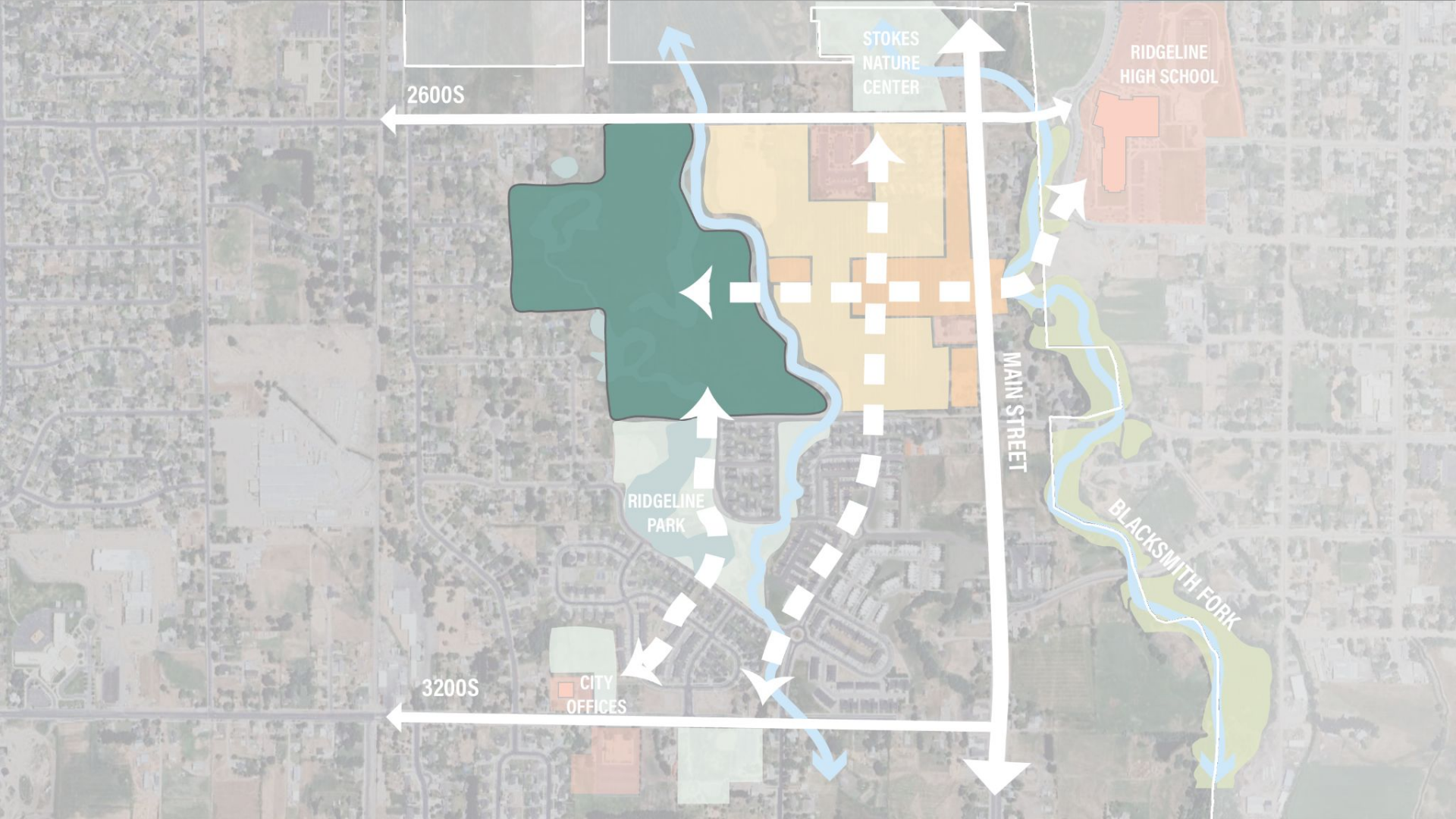
BLACKSMITH FORK

3200S

CITY
OFFICES

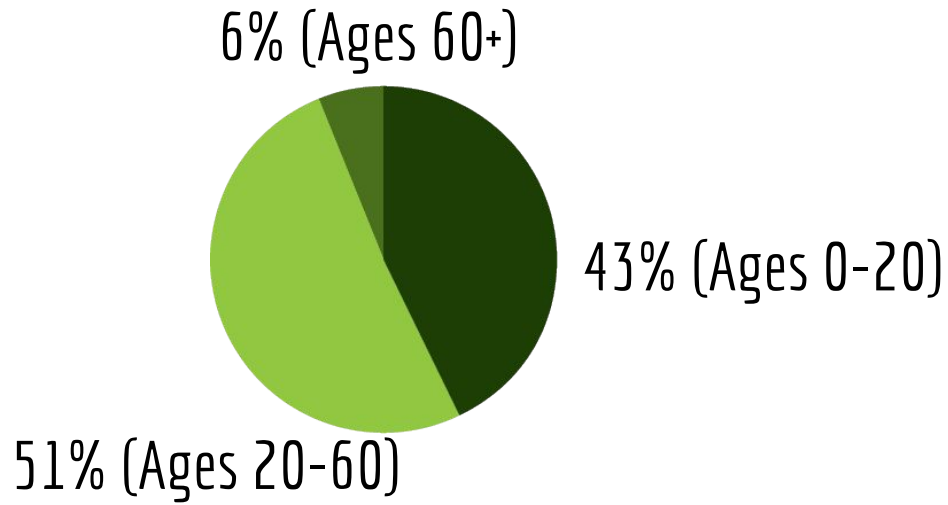
City Center Park





A wide-angle landscape photograph showing a river flowing through a field of tall grass and shrubs. In the background, there are rolling hills and mountains under a bright blue sky with scattered white clouds. The text "What environment do you want to raise your children/grandchildren in?" is overlaid in the center of the image.

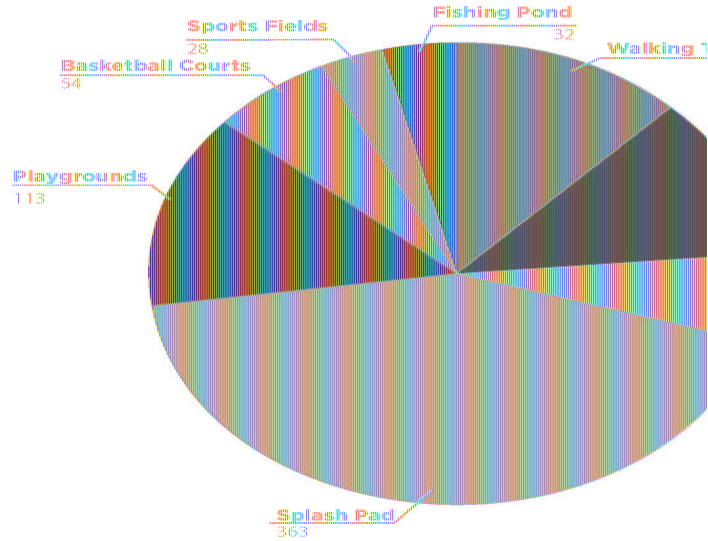
What environment do you want to raise your
children/grandchildren in?



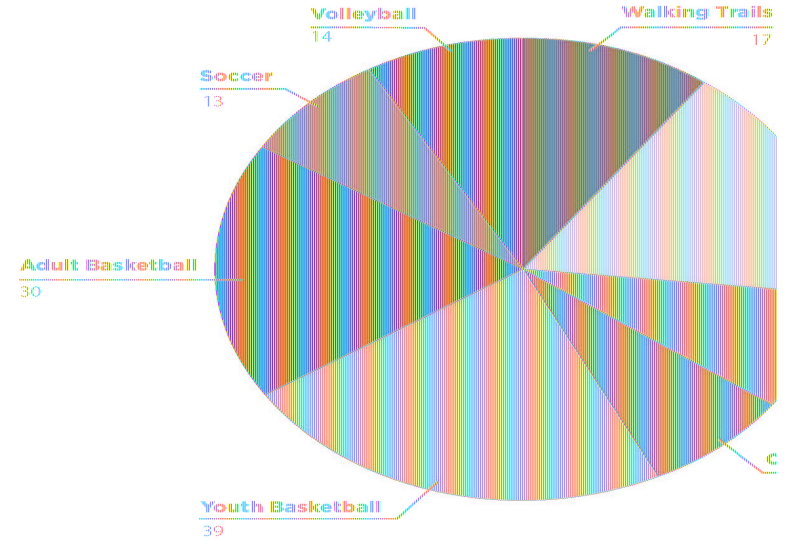
8% Growth in Population from
2021 - 2024

Nibley City Demographics

Requested Amenities
By Number of Requests From Residents



Requested Programs
By Number of Requests From Residents

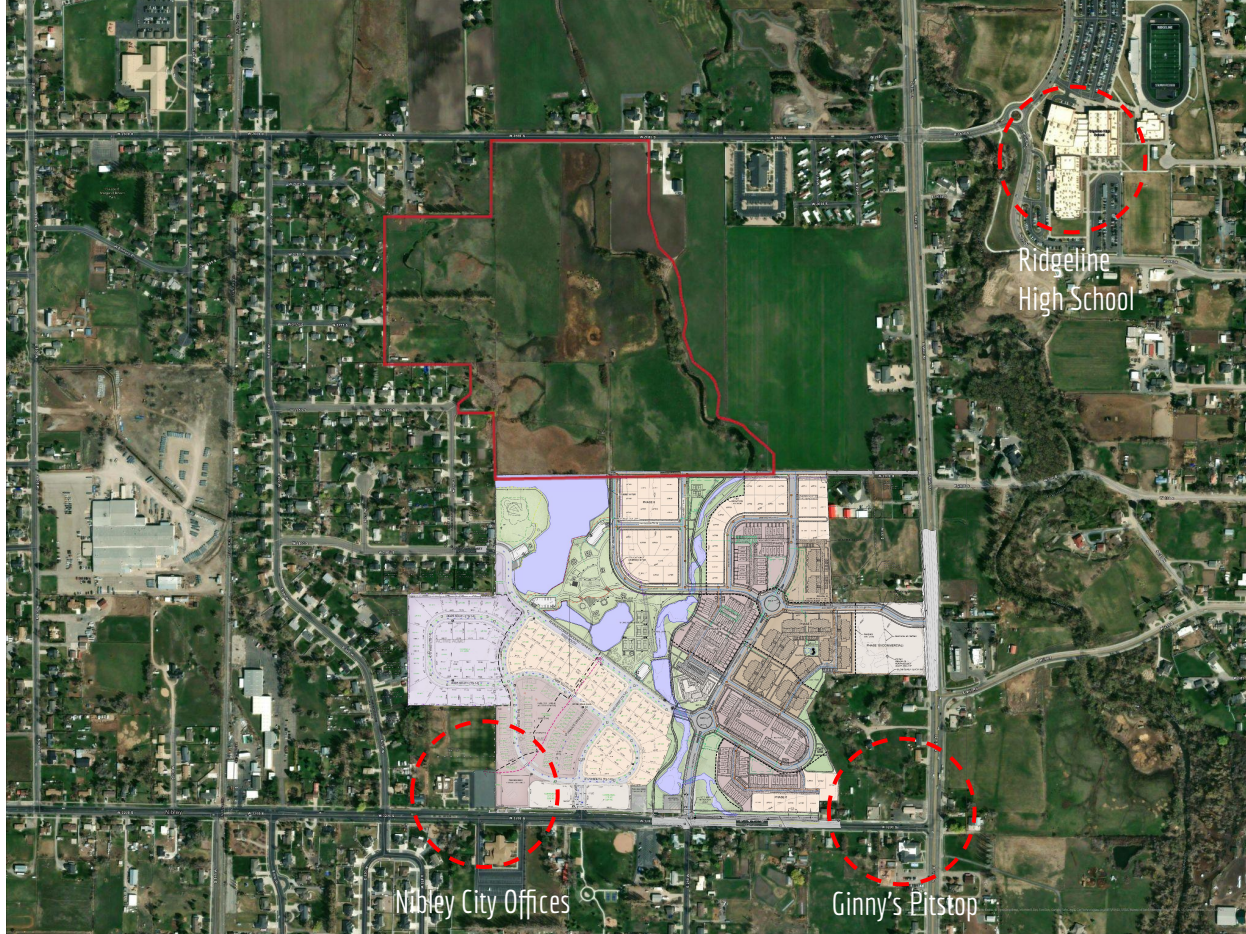


- Existing 83.96 acres of park space of between two types of parks:
- Neighborhood Parks: Amenity based, leisurely, for the immediate surrounding community
- Open Spaces: Natural Areas for passive recreation, enjoyment of nature, and stormwater management

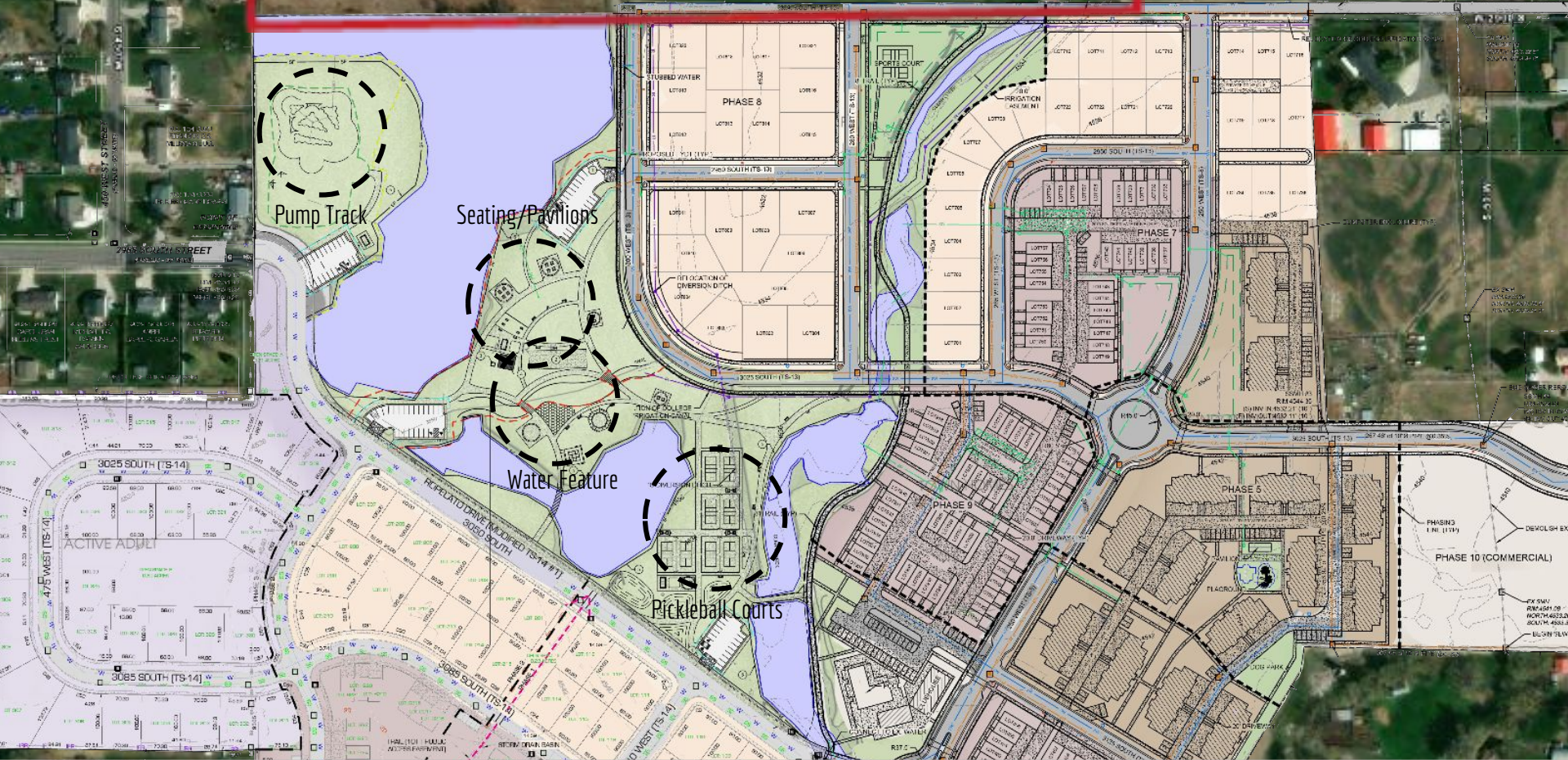


Nibley City Existing Parks





Nibley City Center Park Context



Phase 1 Plan



Nibley City Parks Survey



Grading Diagram

Islands Diagram

Main Loop Trail


Secondary Trail Network

Tertiary Trail Network



Trails





THE SCHOOL - EDUCATIONAL HUB





Fossil Playground

Physics Playground

Nature Playground





3D CUT OUT



THE CANYON - NATURE RECREATION

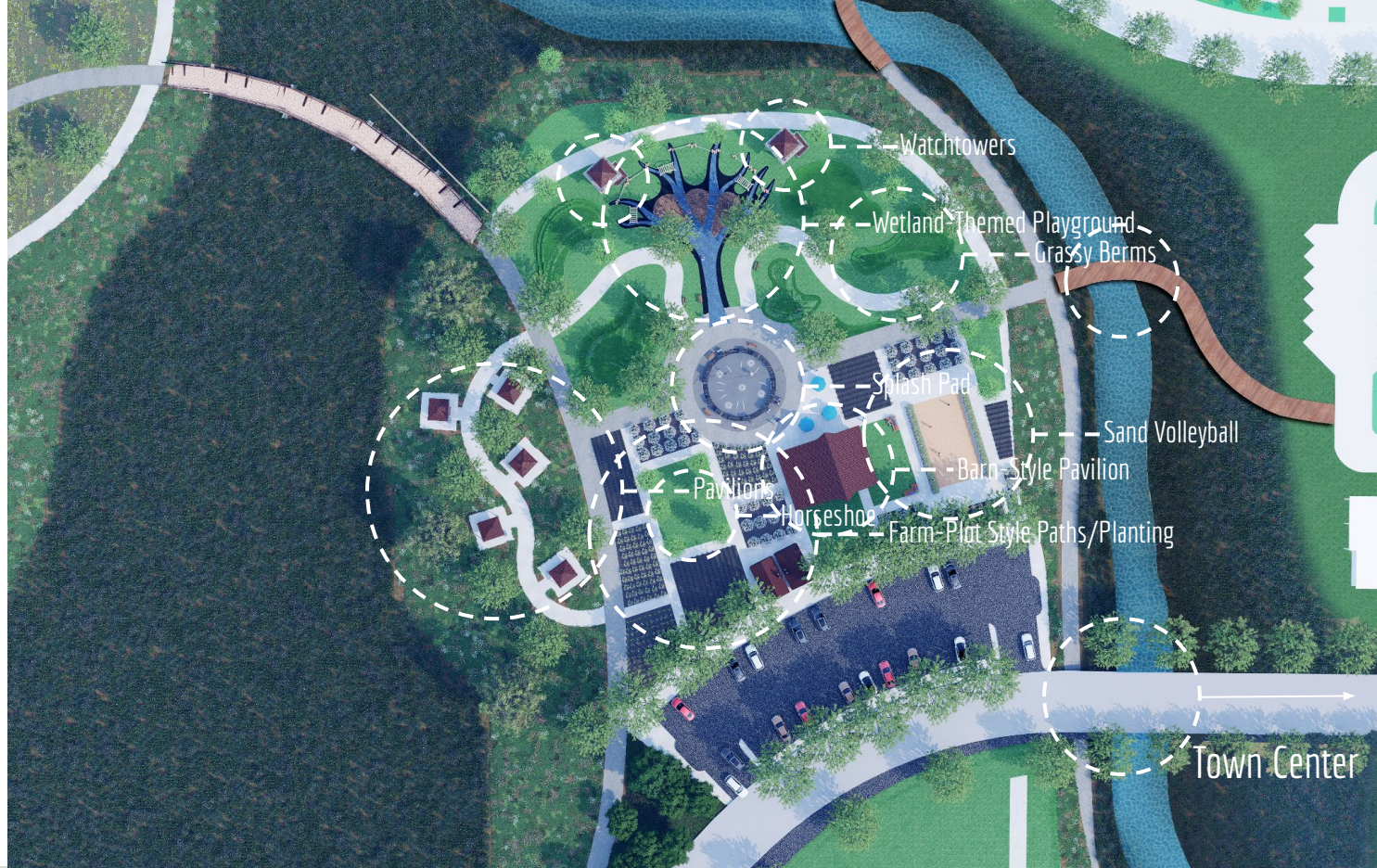








3D CUT OUT



THE ISLAND - SOCIAL HUB









3D CUT OUT



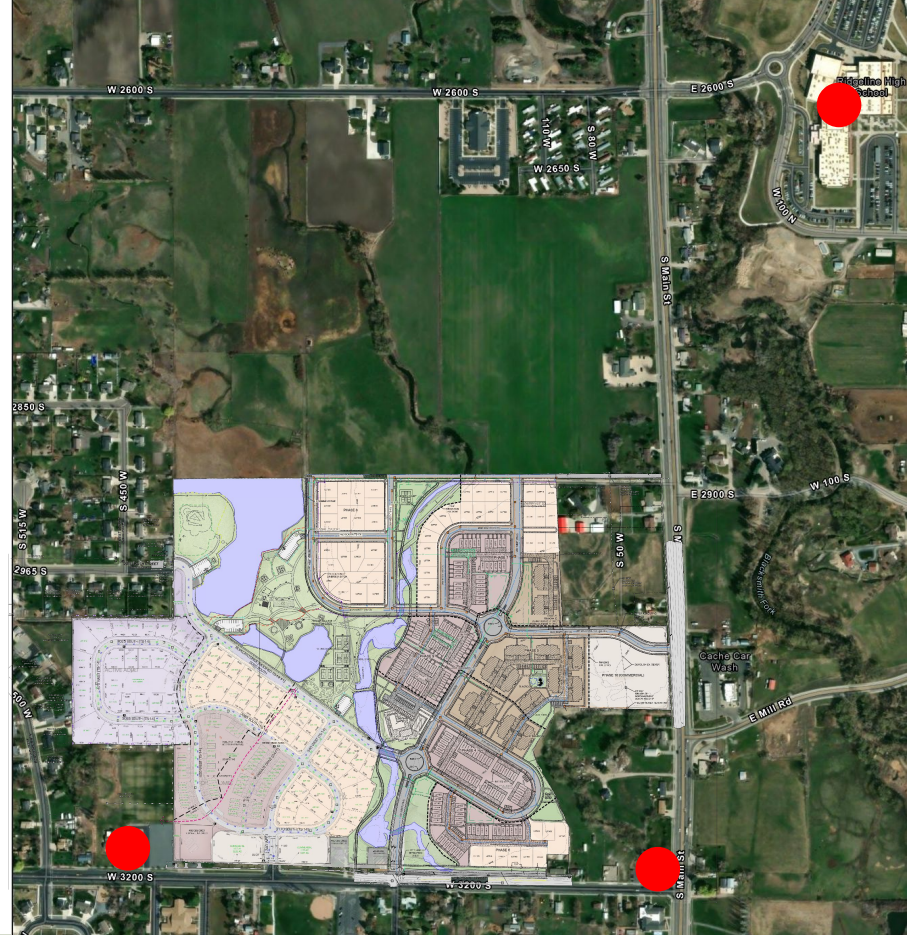
Ridgeline High School

Ginny's Pitstop

Nibley City Hall

Nibley City Center Park Phase 1

Nibley City Center Park



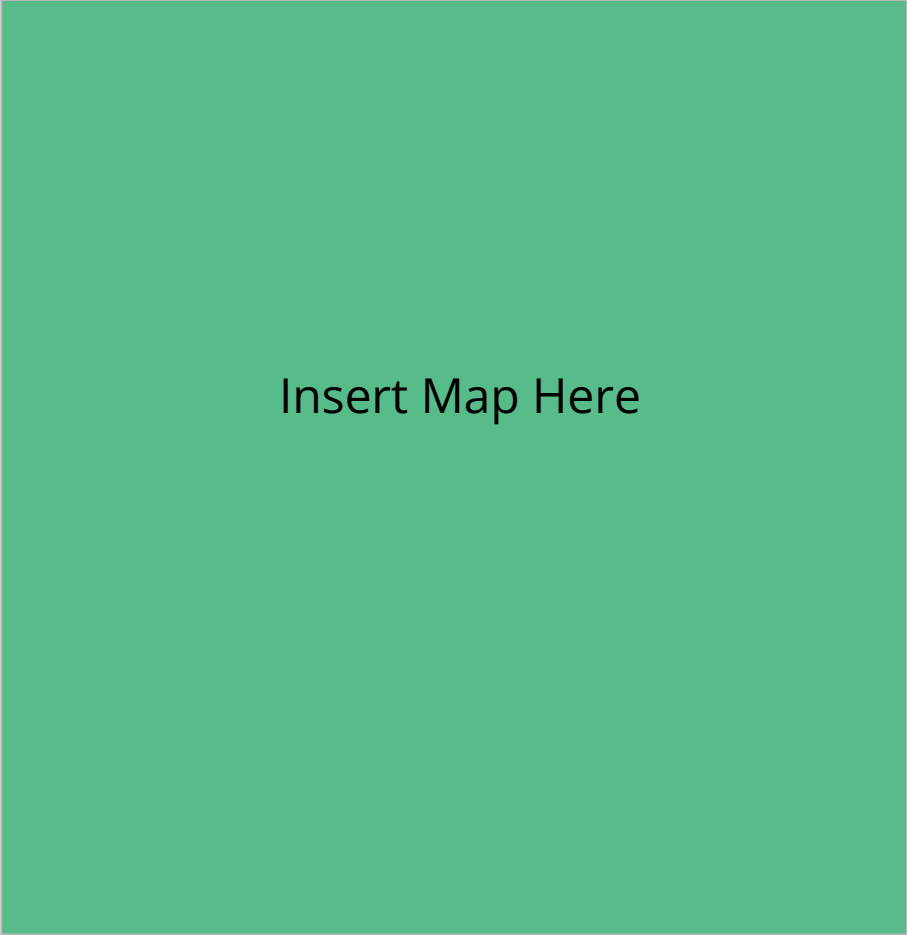

Nibley City Center Park



Conceptual Plan: Nibley City Center Park

- 1. Main Section of the park being the main tie to city center and residential houses in the area
- 2. Includes a playground, rope swing, picnic tables, pavilion and watchtowers to look out over the park and city center
- 3. Also includes the river trail that runs along the eastern edge of the park connecting city offices and ridgeline park

3 Main Areas Here



General, Communal, Functional, Conventional, Motional, Social

1. Main Section of the park being the main tie to city center and residential houses in the area. Creates a natural hub where people can socialize or bring their kids after shopping.

2. Includes a playground, rope swing, splash pad, picnic tables, pavilion and watchtowers to look out over the park and city center

3. Also includes the river trail that runs along the eastern edge of the park connecting city offices and ridgeline park

Survey Results Here

Insert Map Here

Precedent Images




Nibley City Center Park

Educational Based Recreation

- 1.Largest green space in the available site making it ideal for more spacious amenities and room for people to be more immersed in nature.
- 2.Includes parking lot and outdoor sports fields for soccer where the community could host team games.
- 3. Includes Pavilion, outdoor classroom, and educational signs about the land and history of nibley. This space could create learning opportunities for children of nibley and beyond.

Survey Results Here



Insert Map Here

Educational Based Recreation Precedent Images




Nibley City Center Section 2B

Observational Based Recreation

- 1.Provides nibley with trails to walk along and through the wetland while providing habitat to birds and other animals.
- 2.Quieter area of the park giving residents a more relaxing experience
- 3.Includes a large water body that can be used for fishing or ice skating depending on the season

Survey Results Here



Insert Map Here

Observational Based Recreation Precedent Images



Nibley City Center Section 3B

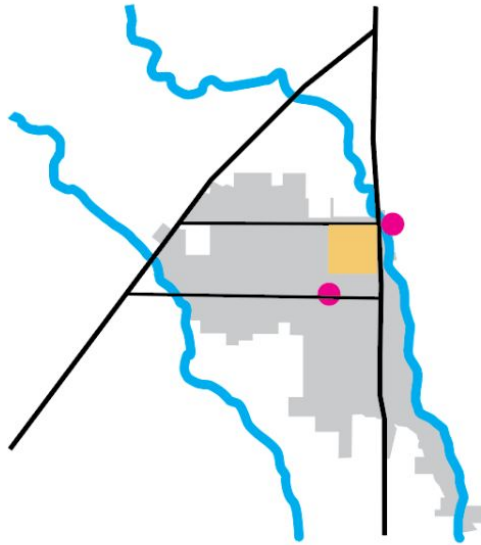


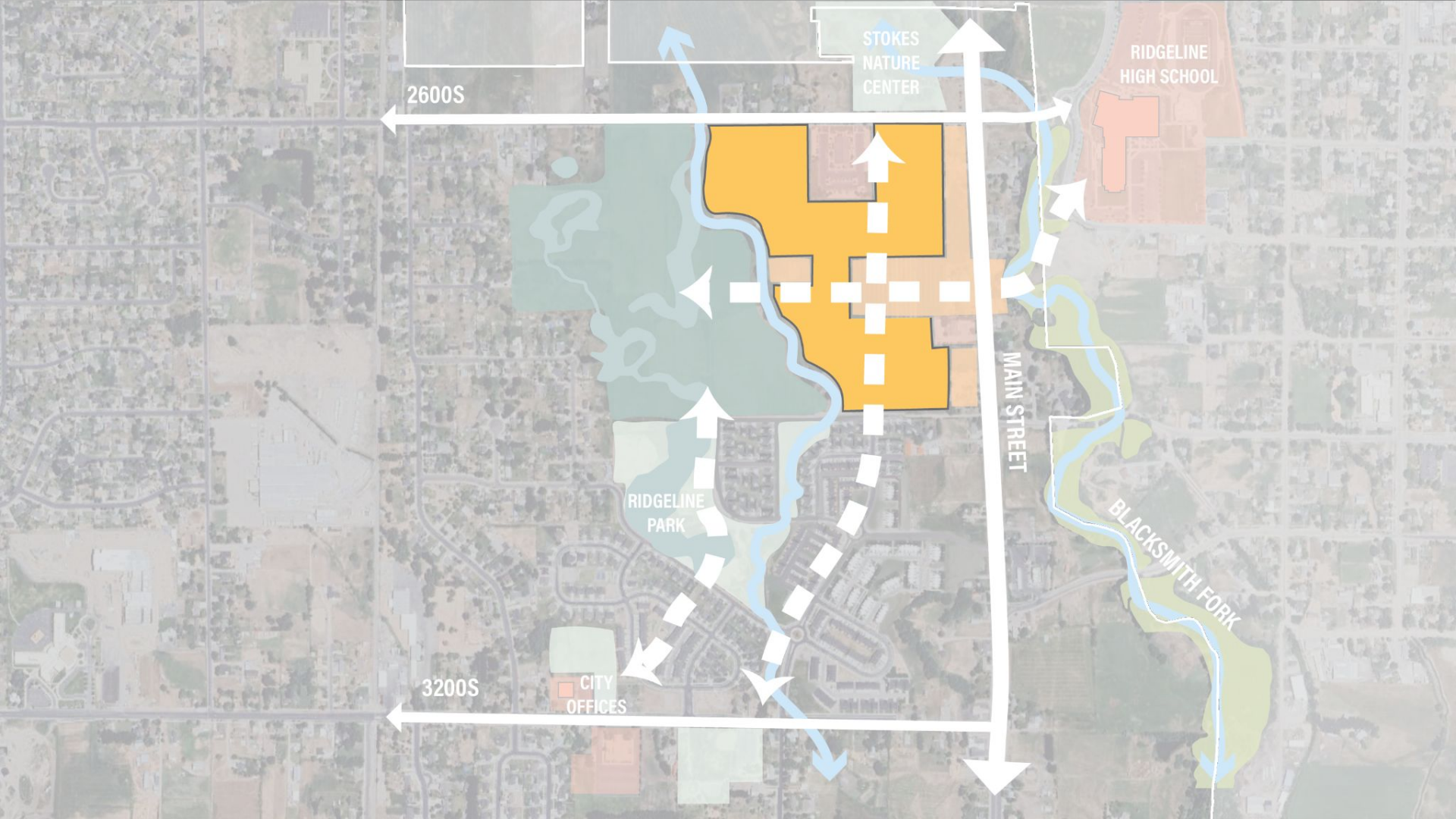
The Nibley City Center Park Vision



The Nibley City Center Park Vision

Complete Neighborhood





An aerial photograph of a suburban town, likely Nibley, showing a mix of residential housing and green spaces. In the foreground, there's a large green field. The town is densely packed with houses, mostly with dark roofs. In the background, there are rolling hills and mountains under a clear sky. The overall scene is bright and sunny.

How can Nibley **integrate new growth** in a way that strengthens town center, protects farmland, and preserves the rural character that makes Nibley unique?

11,600
houses by 2030

#178
in affordability

Complete Neighborhood



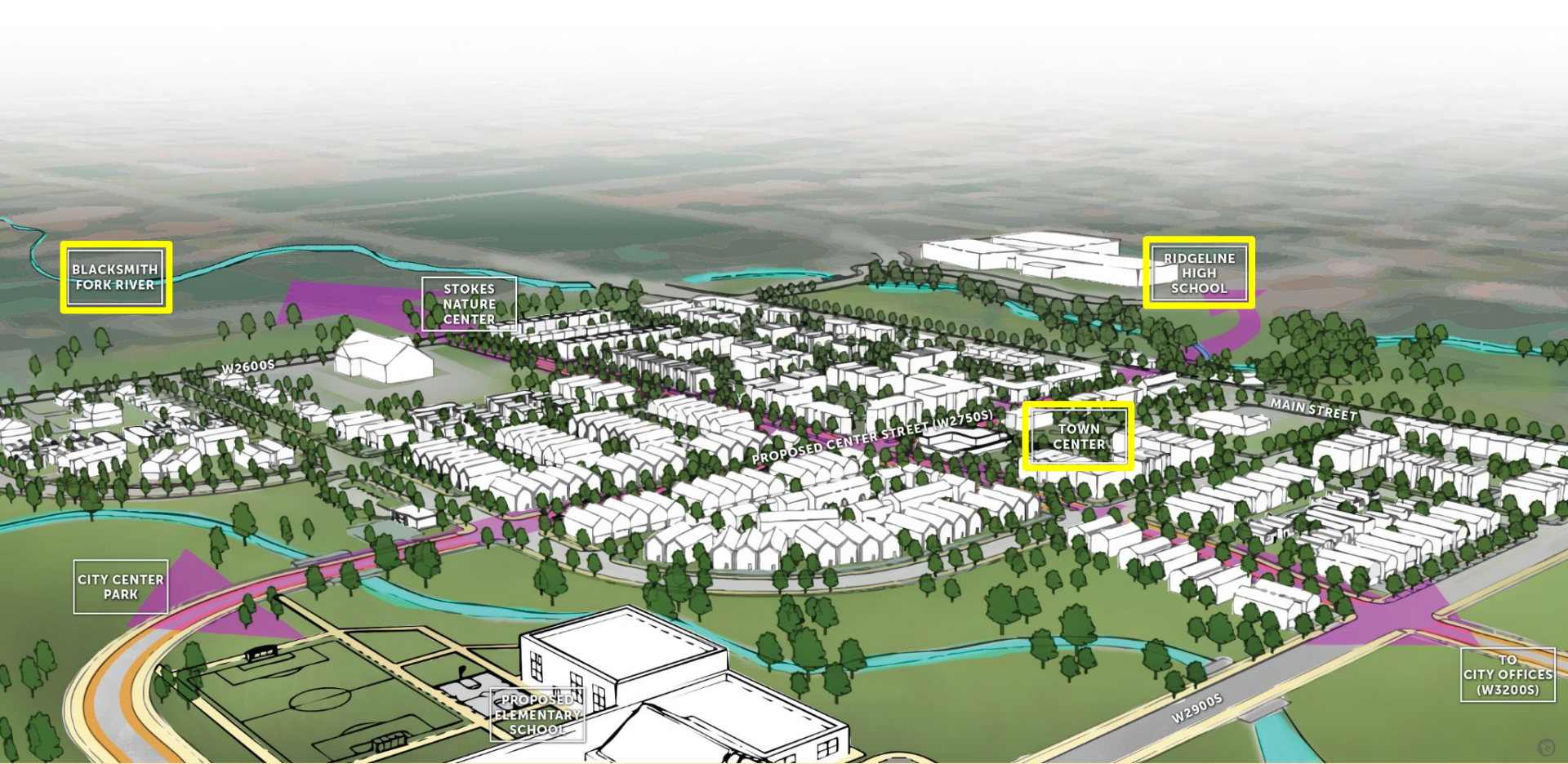
Confluence of Assets



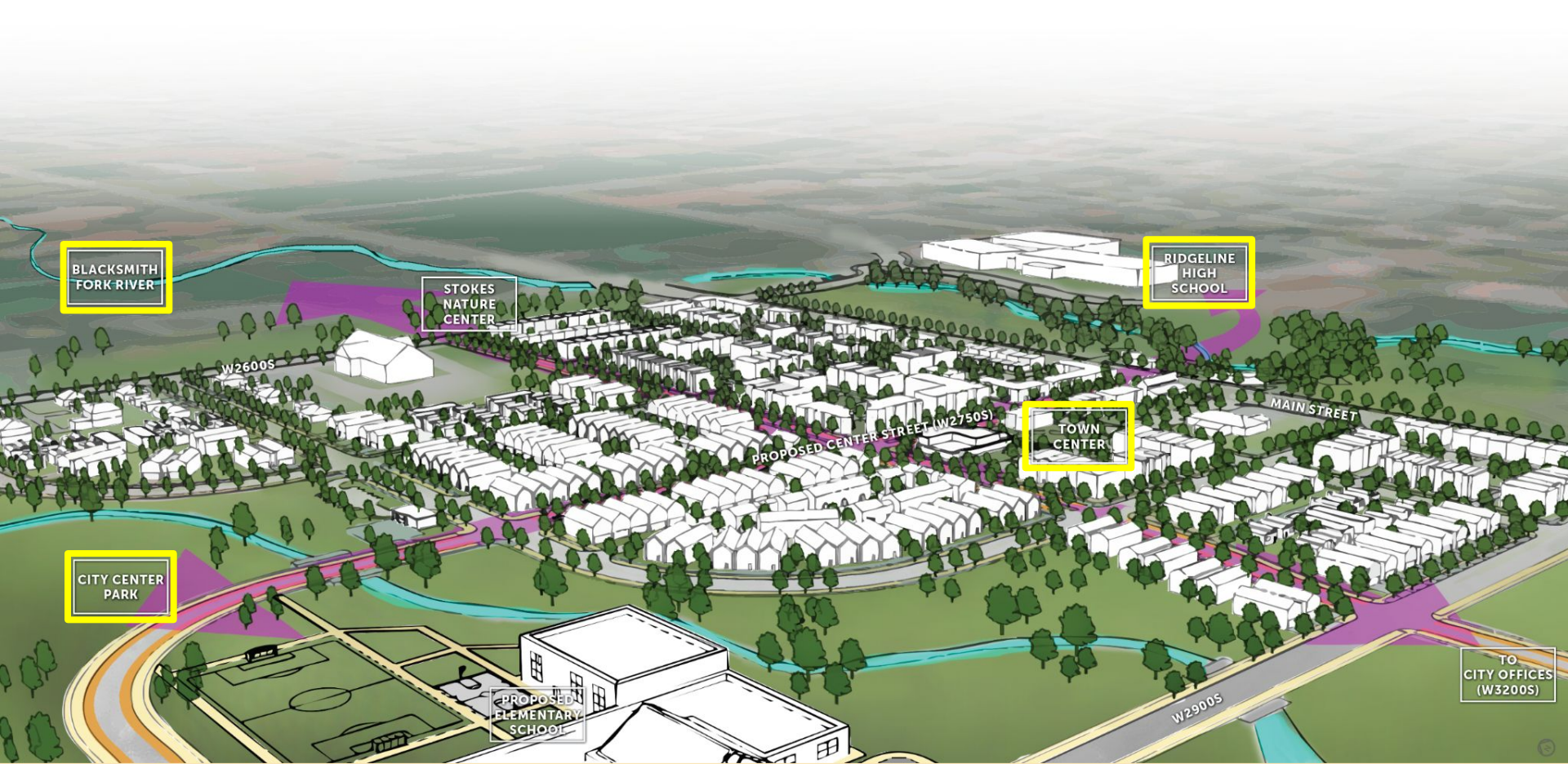
Confluence of Assets



Confluence of Assets



Confluence of Assets



Confluence of Assets



Confluence of Assets



Confluence of Assets



Confluence of Assets

Question:

"When thinking about the picture(s) which of the following factors were important in deciding which would make a good addition to your neighborhood (within a five minute walk from your house)?"

	<i>Influenced me positively</i>	<i>Influenced me negatively</i>	<i>Had no influence</i>
<i>It appeared to be a single family house.</i>	81%	6%	14%
<i>It appeared to be a small multi-family house.</i>	40%	37%	23%
<i>It had a less prominent garage/parking.</i>	30%	17%	53%
<i>It was a large multi-family development.</i>	15%	67%	18%

Source: The Utah Foundation Middle Housing Survey

Utah's Middle Housing Preference

Question:

"When thinking about the picture(s) which of the following factors were important in deciding which would make a good addition to your neighborhood (within a five minute walk from your house)?"

	<i>Influenced me positively</i>	<i>Influenced me negatively</i>	<i>Had no influence</i>
<i>It appeared to be a single family house.</i>	81%	6%	14%
<i>It appeared to be a small multi-family house.</i>	40%	37%	23%
<i>It had a less prominent garage/parking.</i>	30%	17%	53%
<i>It was a large multi-family development.</i>	15%	67%	18%

Source: The Utah Foundation Middle Housing Survey

Utah's Middle Housing Preference

Question:

"When thinking about the picture(s) which of the following factors were important in deciding which would make a good addition to your neighborhood (within a five minute walk from your house)?"

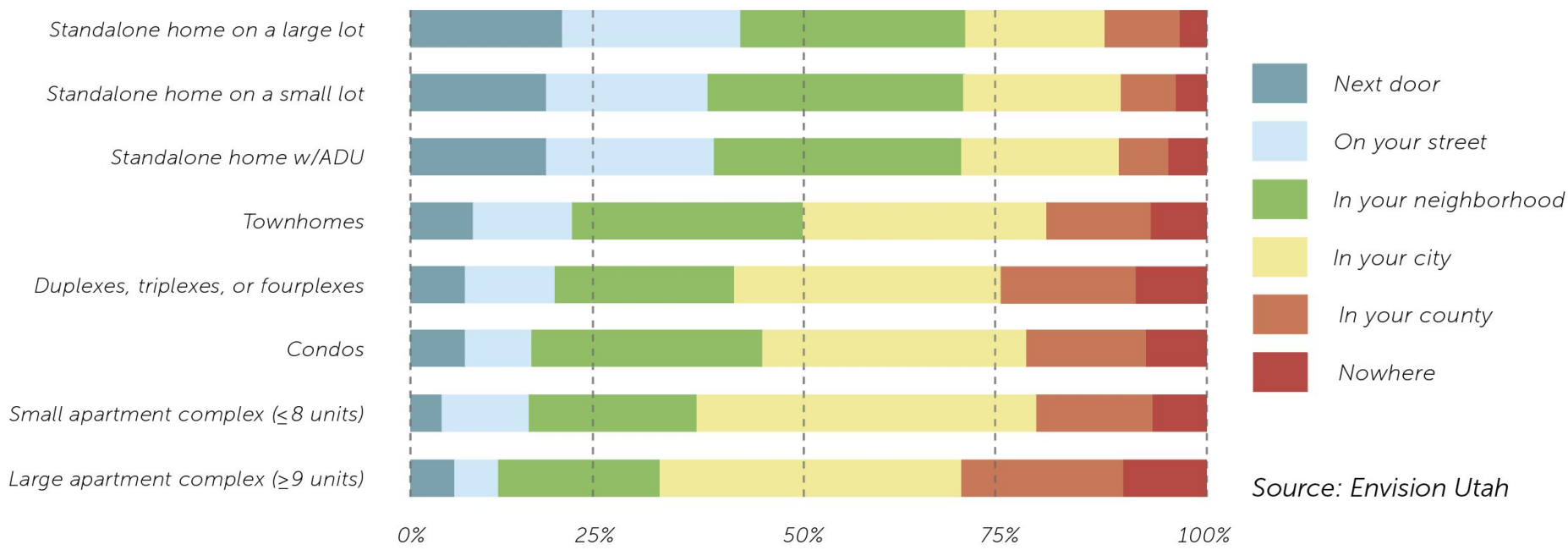
	<i>Influenced me positively</i>	<i>Influenced me negatively</i>	<i>Had no influence</i>
<i>It appeared to be a single family house.</i>	81%	6%	14%
<i>It appeared to be a small multi-family house.</i>	40%	37%	23%
<i>It had a less prominent garage/parking.</i>	30%	17%	53%
<i>It was a large multi-family development.</i>	15%	67%	18%

Source: The Utah Foundation Middle Housing Survey

Utah's Middle Housing Preference

Question:

"For each type of home, please select the closest acceptable distance you would build that type of home."

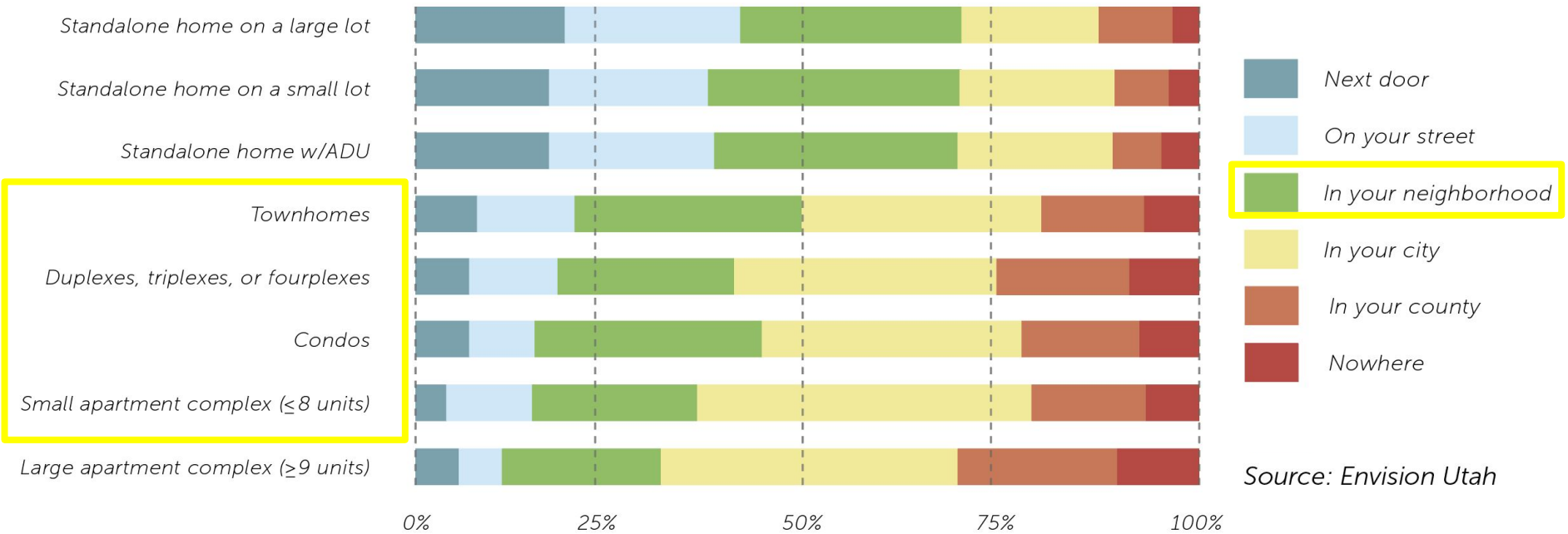


Source: Envision Utah


Utah's Middle Housing Preference

Question:

"For each type of home, please select the closest acceptable distance you would build that type of home."



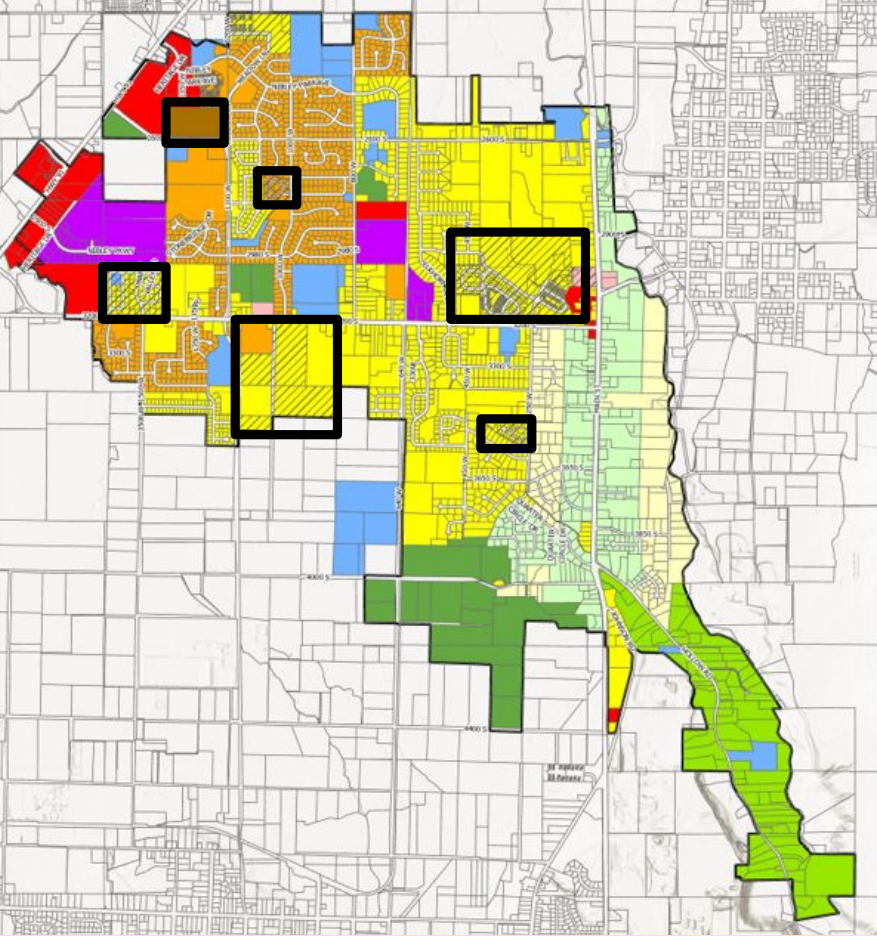
Utah's Middle Housing Preference



Lot sizes, lot widths,
setbacks, and parking
requirements are too large



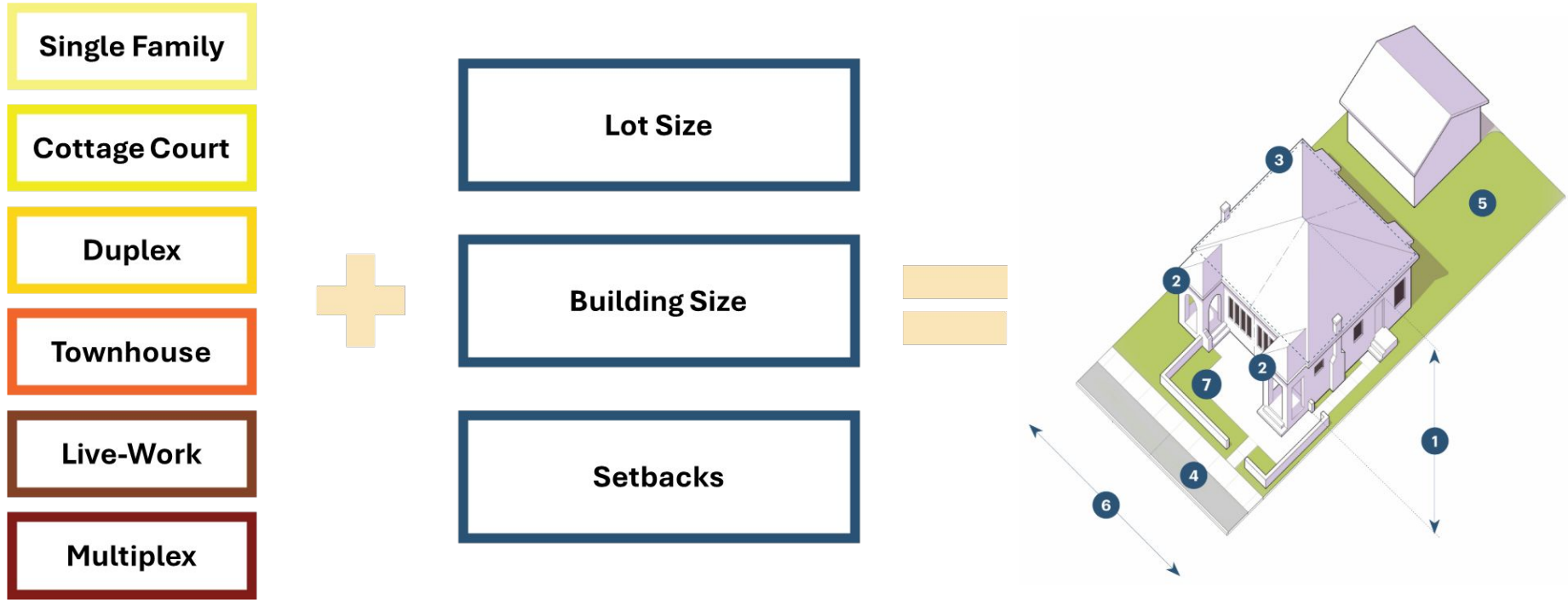
Current Code Conditions



Multi-family housing is only permitted in a very small area

Current Code Conditions

Form-Based Code



Planning for the Future

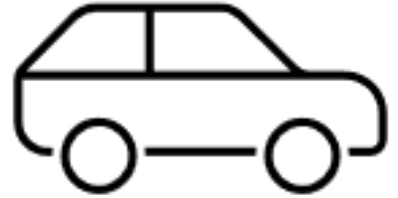
Common Open Space



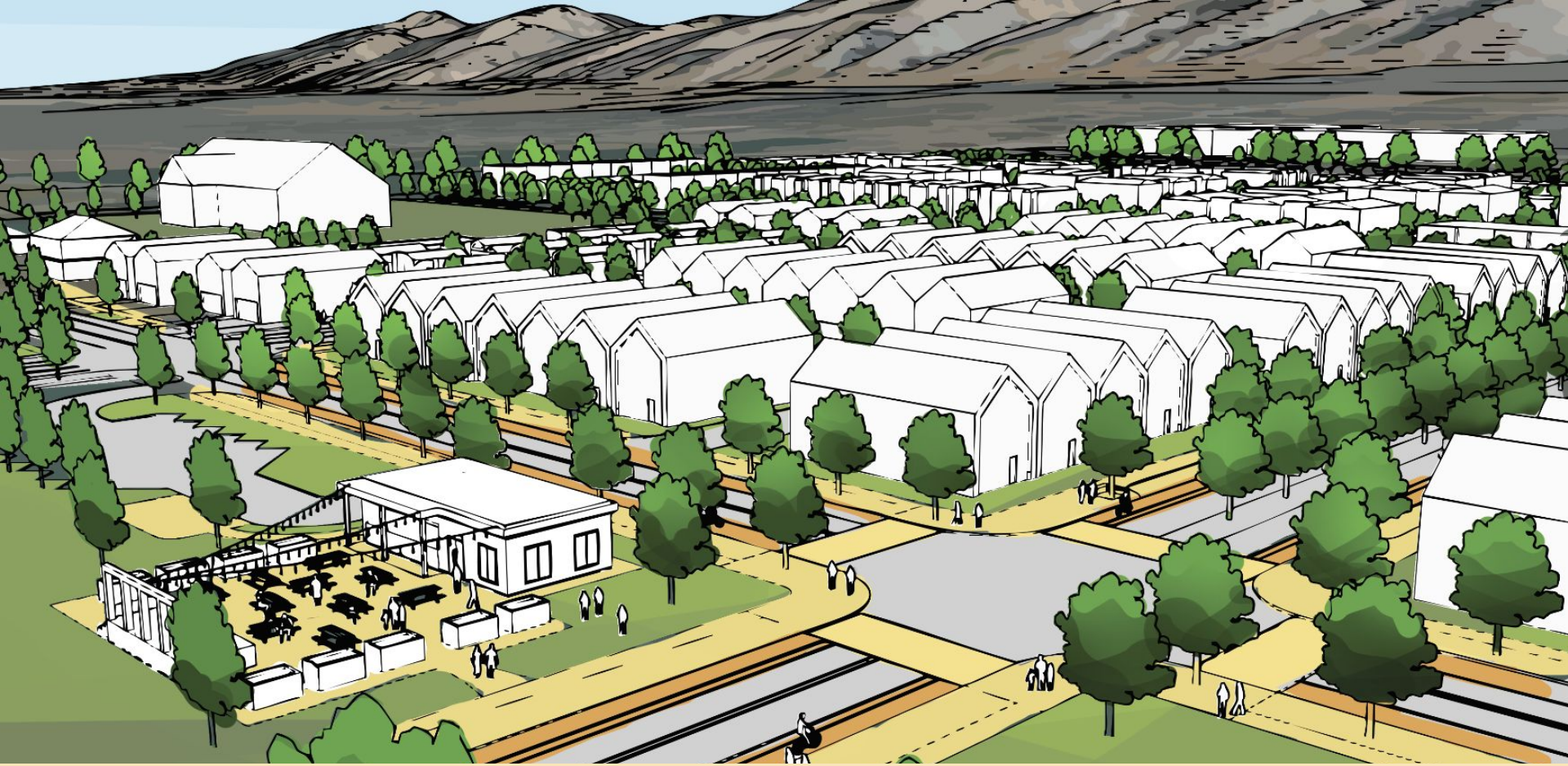
Landscaping



**Vehicle Access
and Parking**



Planning for the Future



Function Follows Form

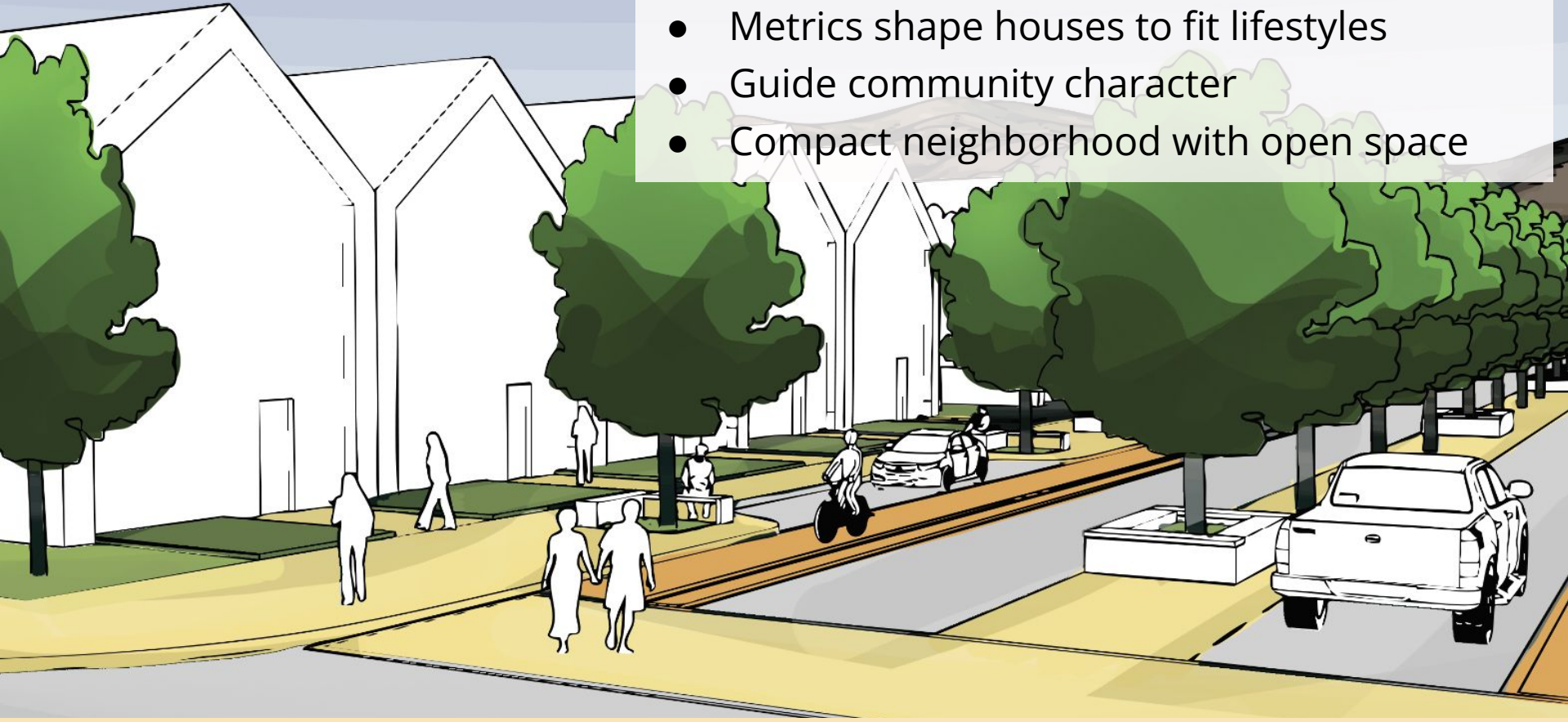


Function Follows Form

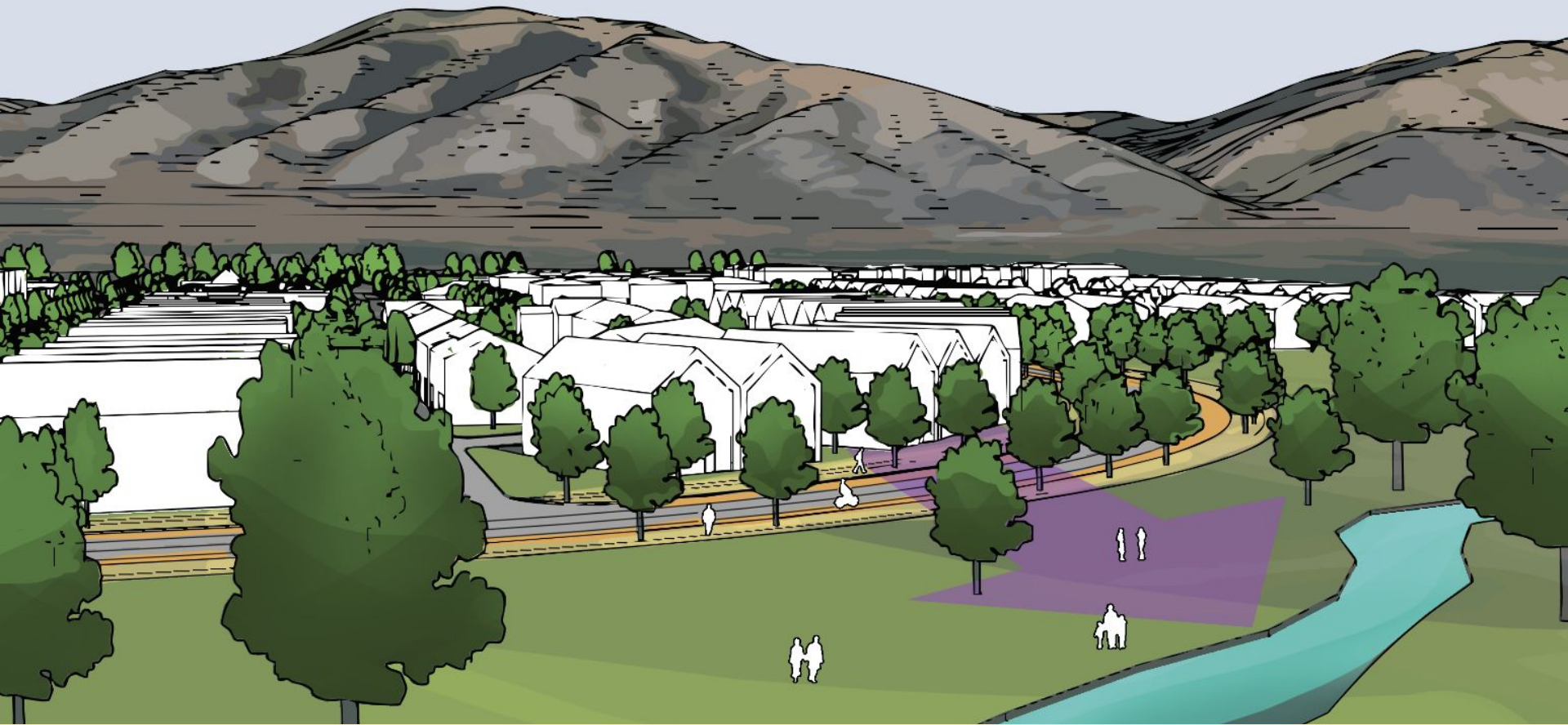


Articulating a Vision

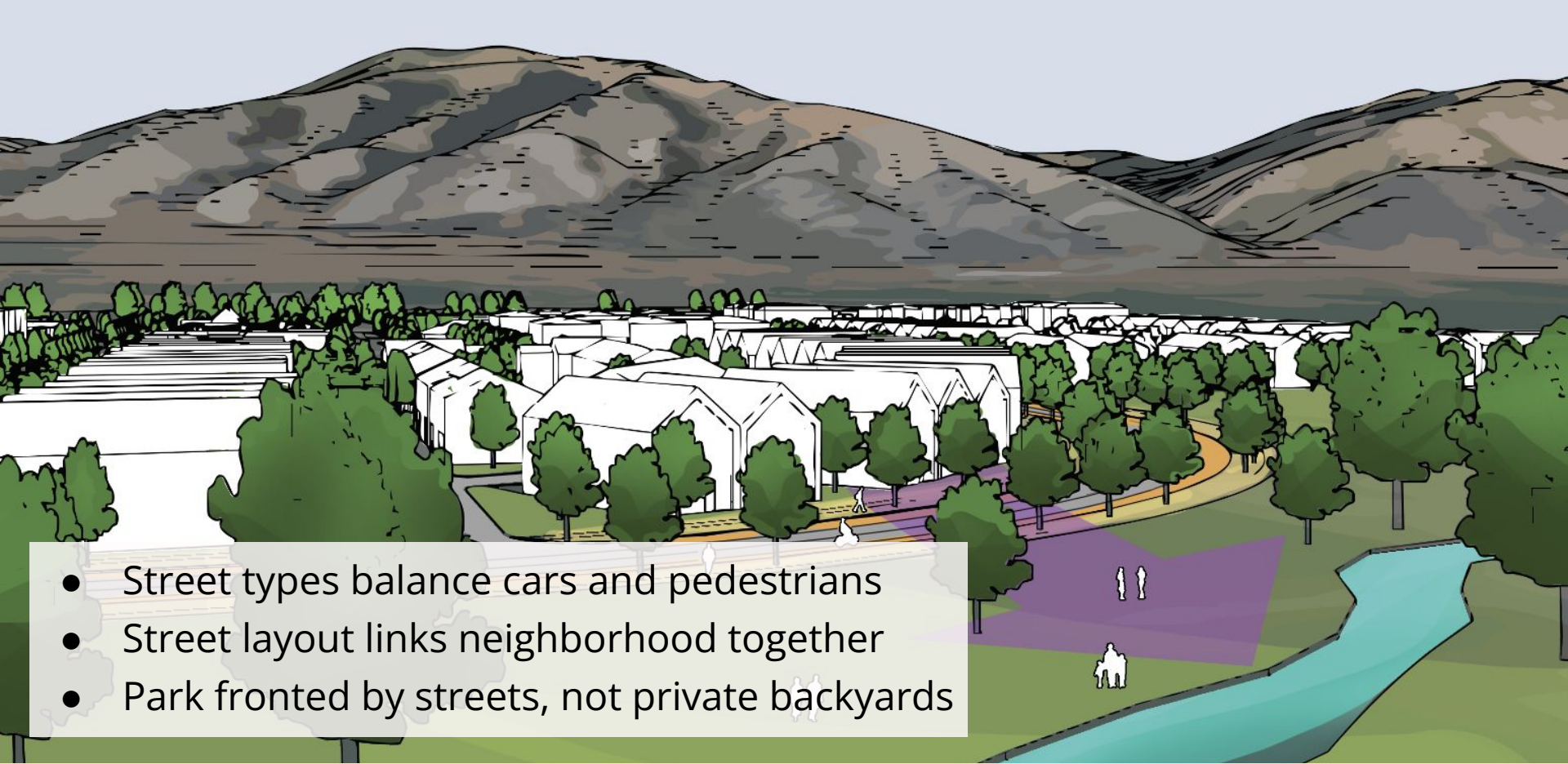
- Metrics shape houses to fit lifestyles
- Guide community character
- Compact neighborhood with open space



Articulating a Vision



Neighborhood Connections



- Street types balance cars and pedestrians
- Street layout links neighborhood together
- Park fronted by streets, not private backyards

Neighborhood Connections

- Height gradient that is tallest at the center
- Perceived density focuses on feel over numbers
- Arrange housing types to lower perceived density

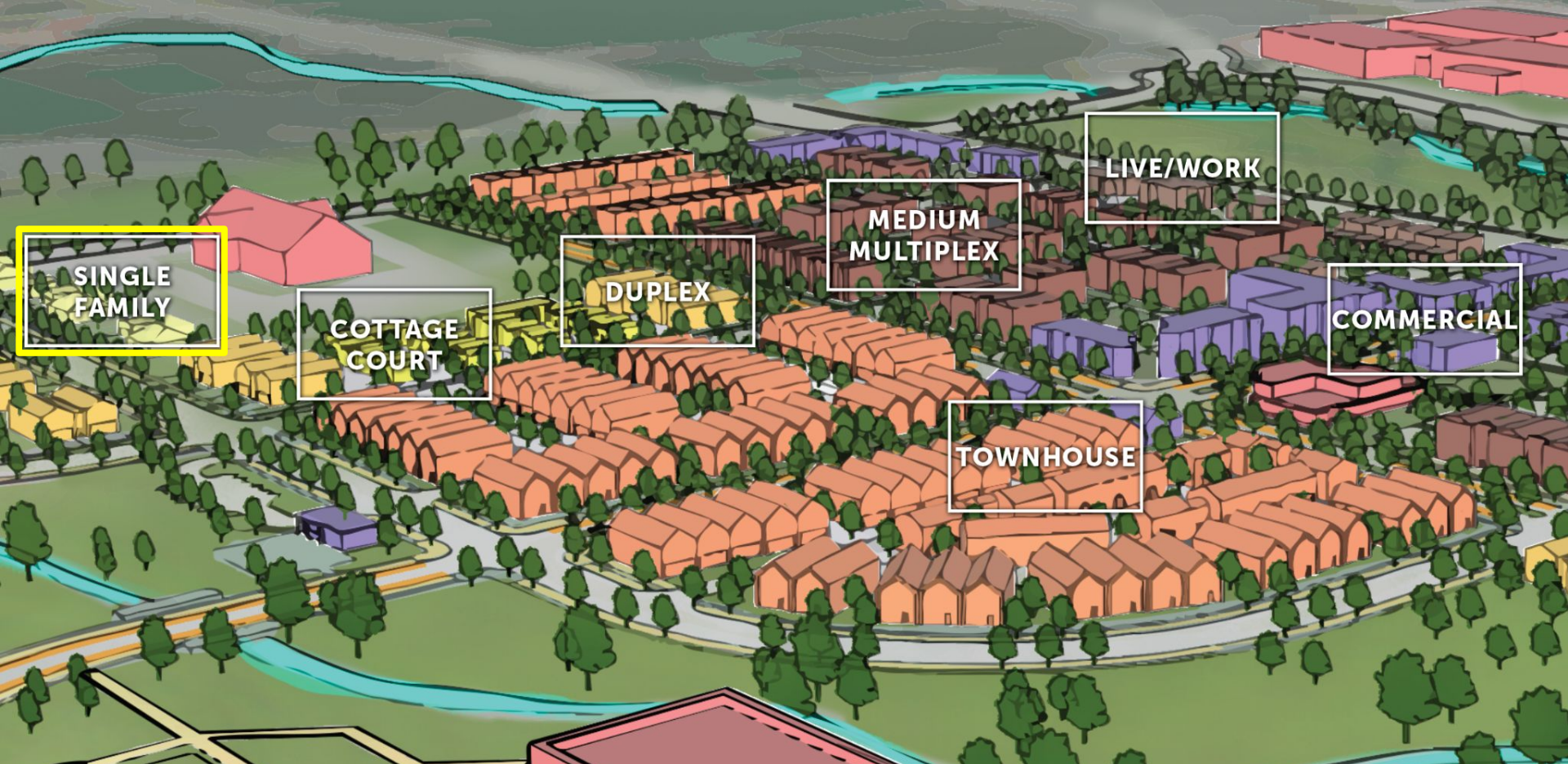


SINGLE FAMILY

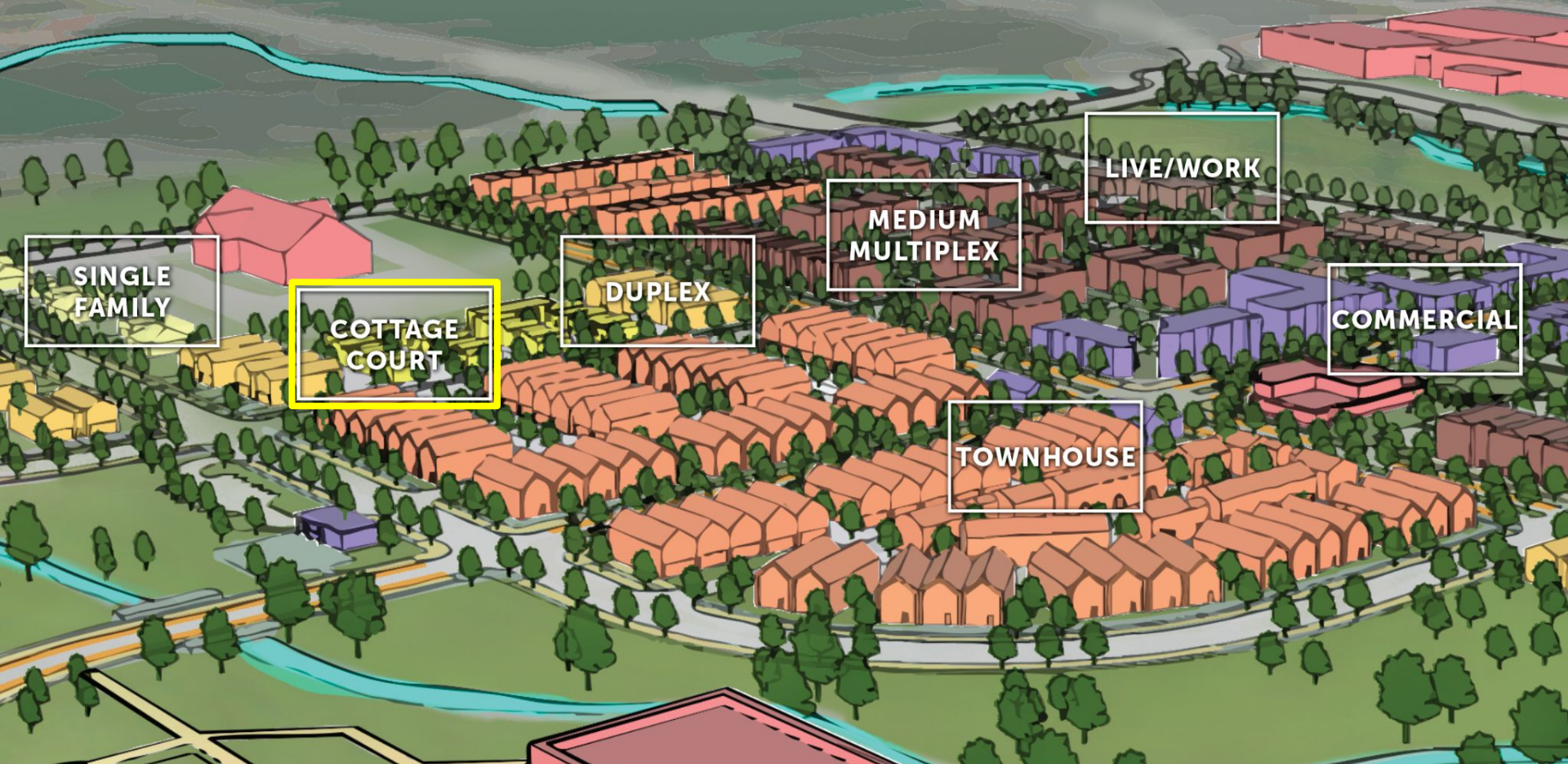
DUPLEX

TOWNHOUSE

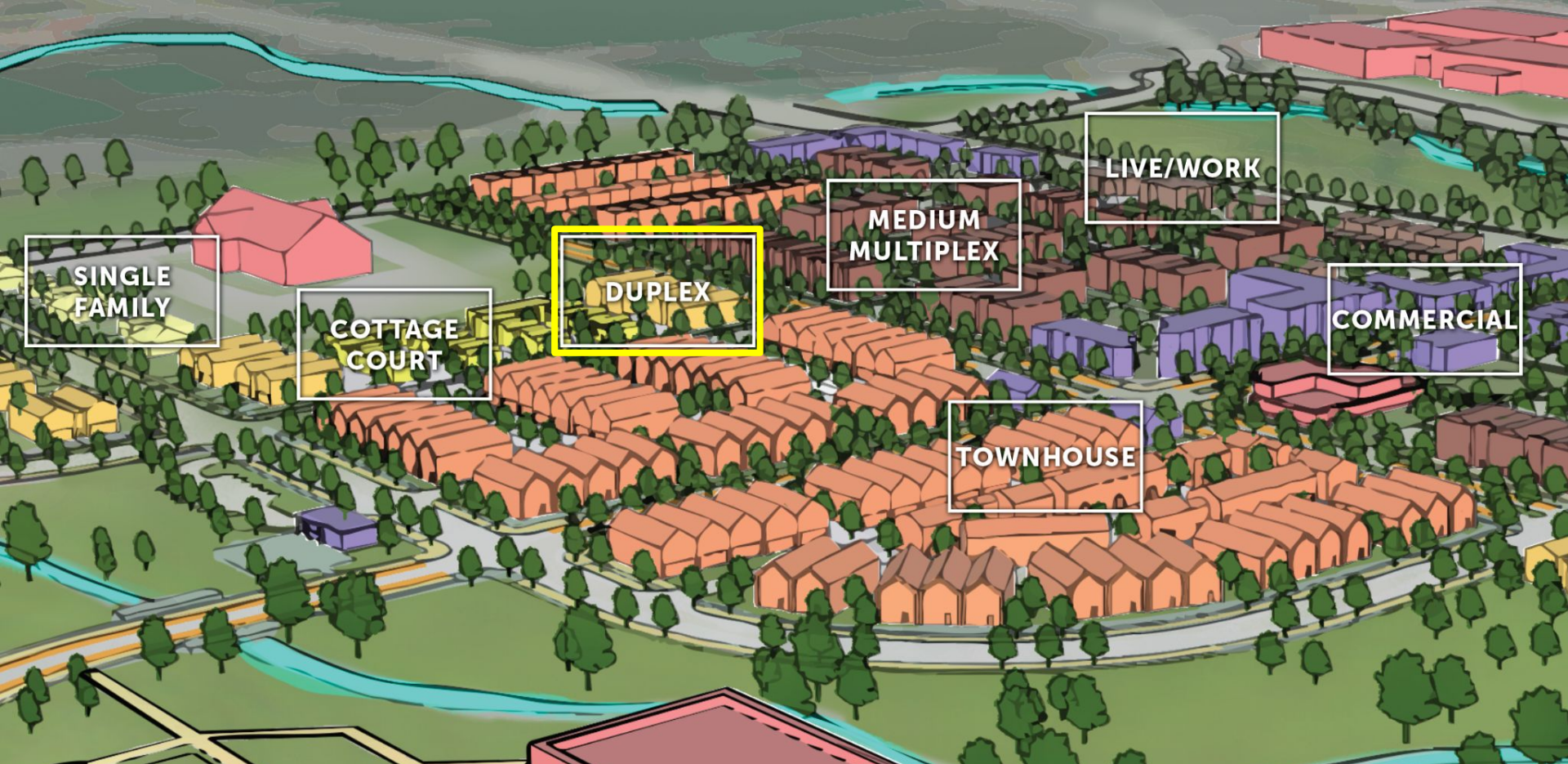
Cohesive Scale



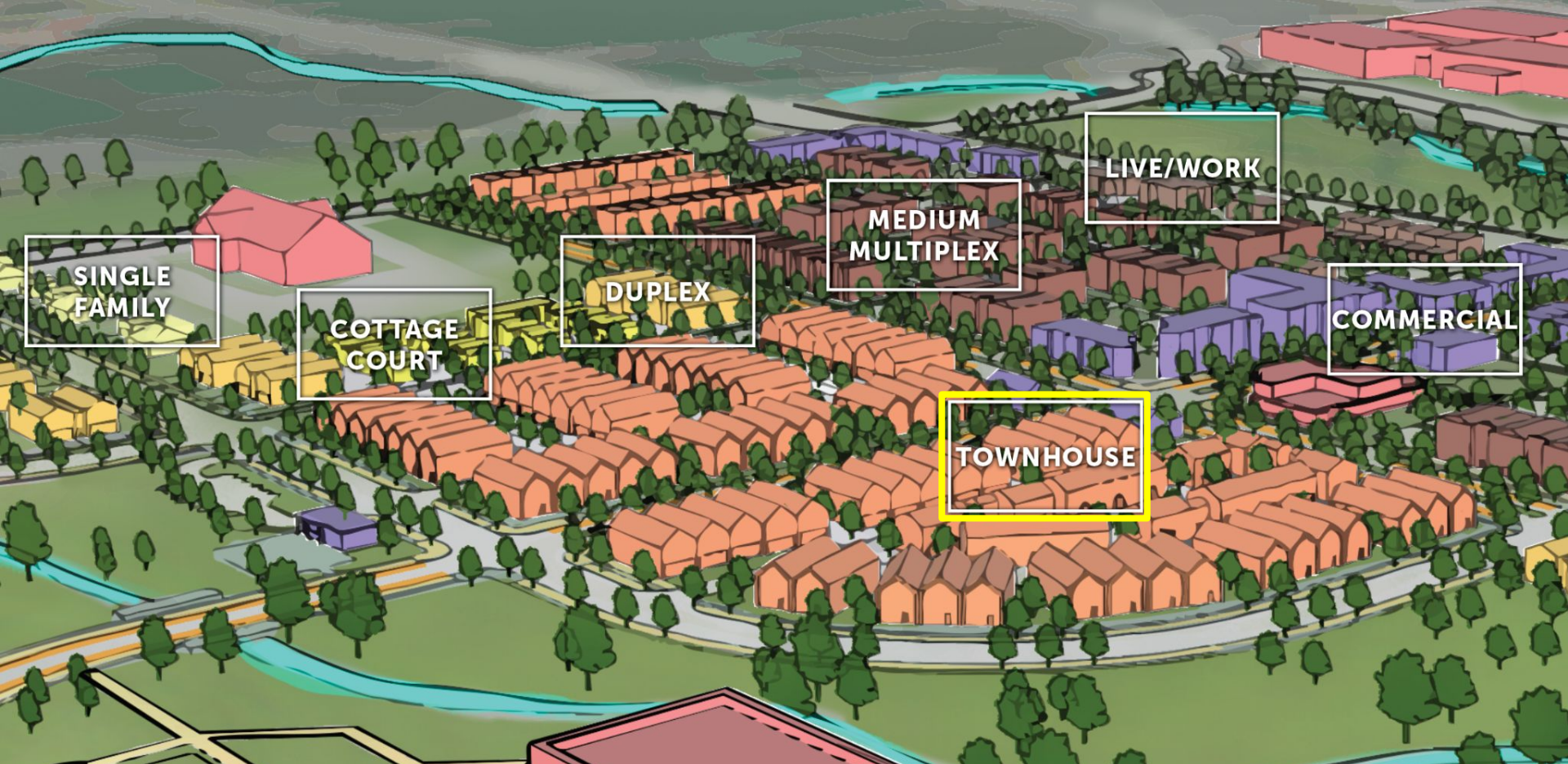
Cohesive Scale



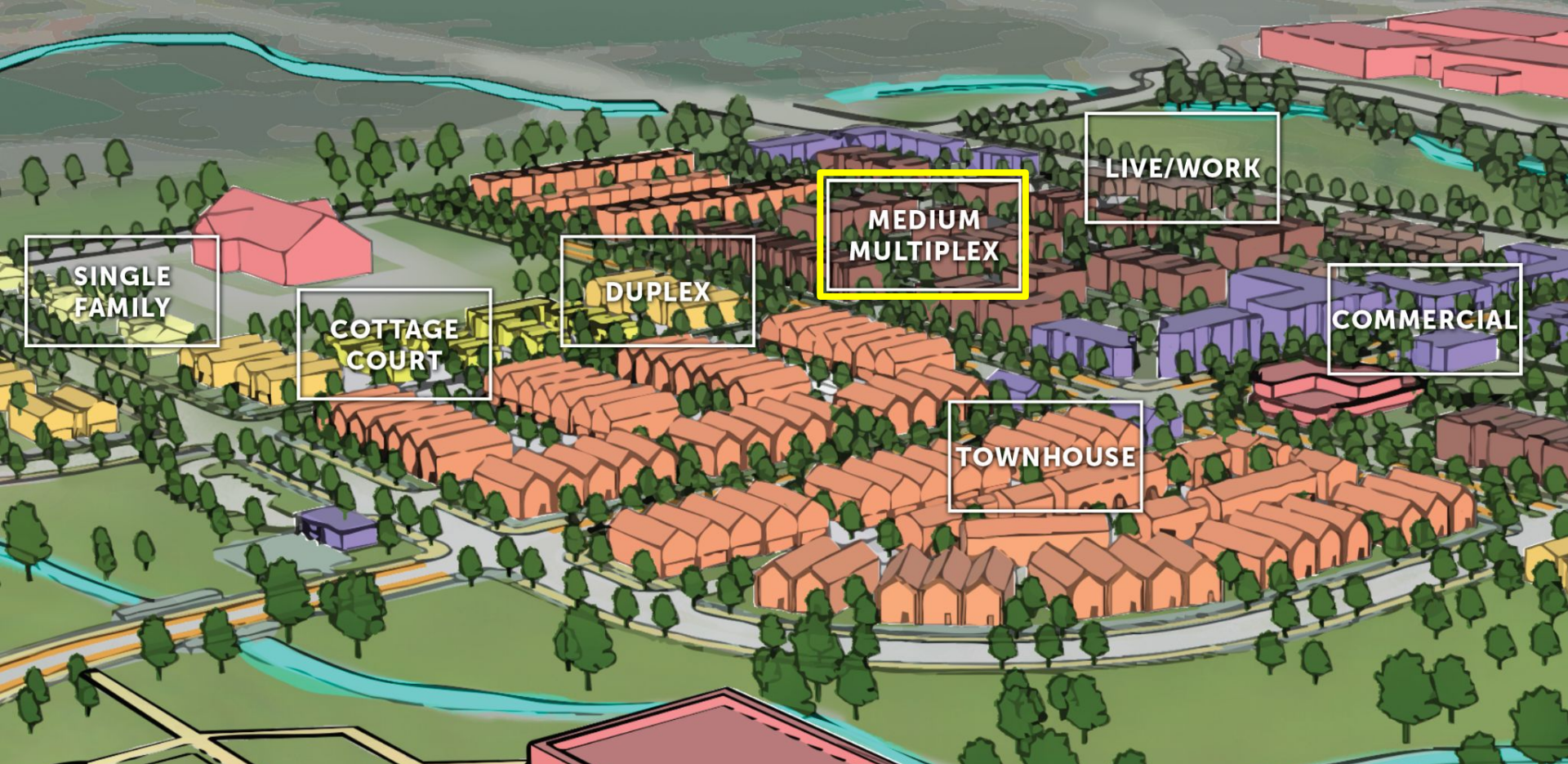
Cohesive Scale



Cohesive Scale



Cohesive Scale



SINGLE
FAMILY

COTTAGE
COURT

DUPLEX

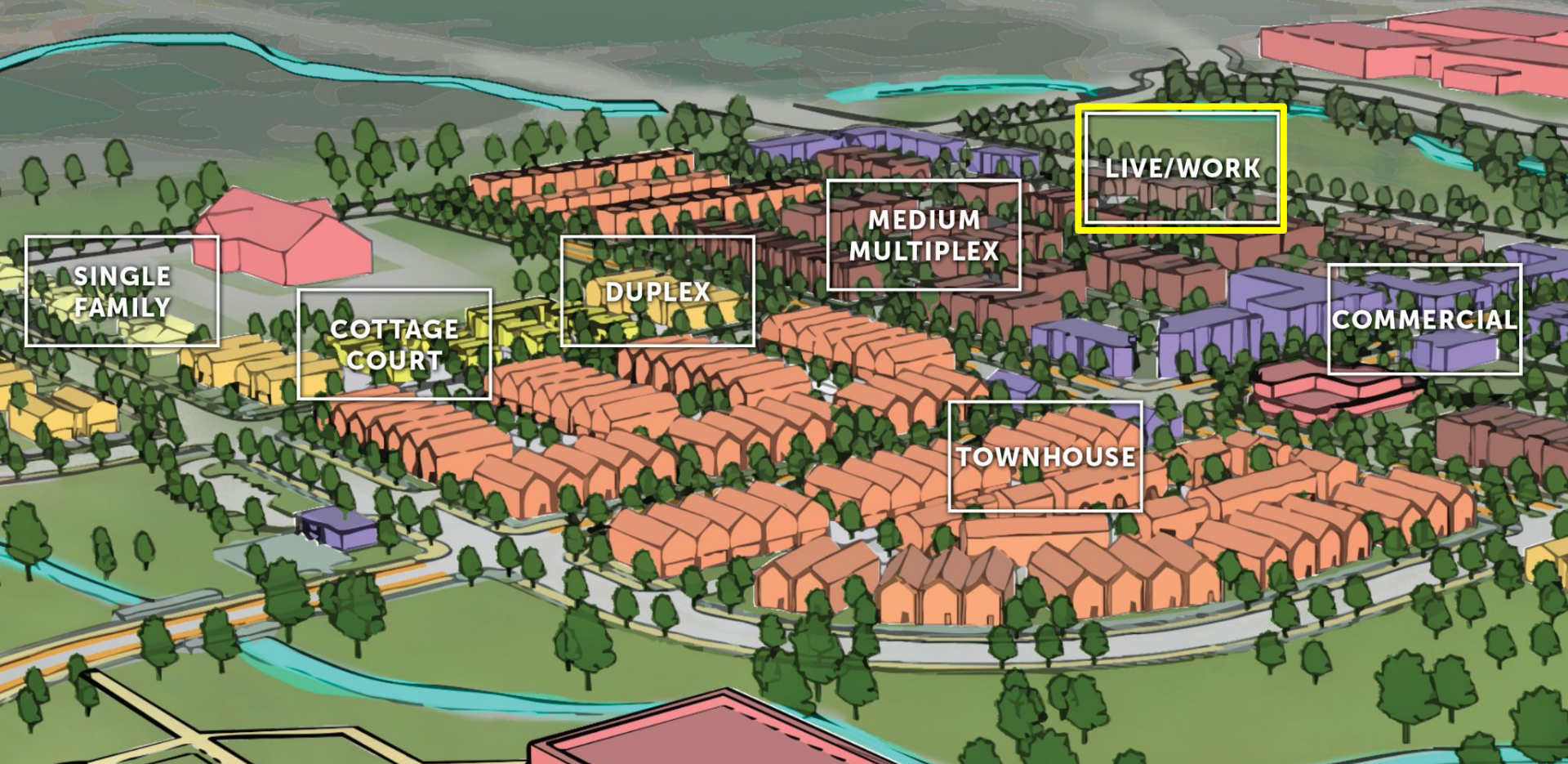
MEDIUM
MULTIPLEX

LIVE/WORK

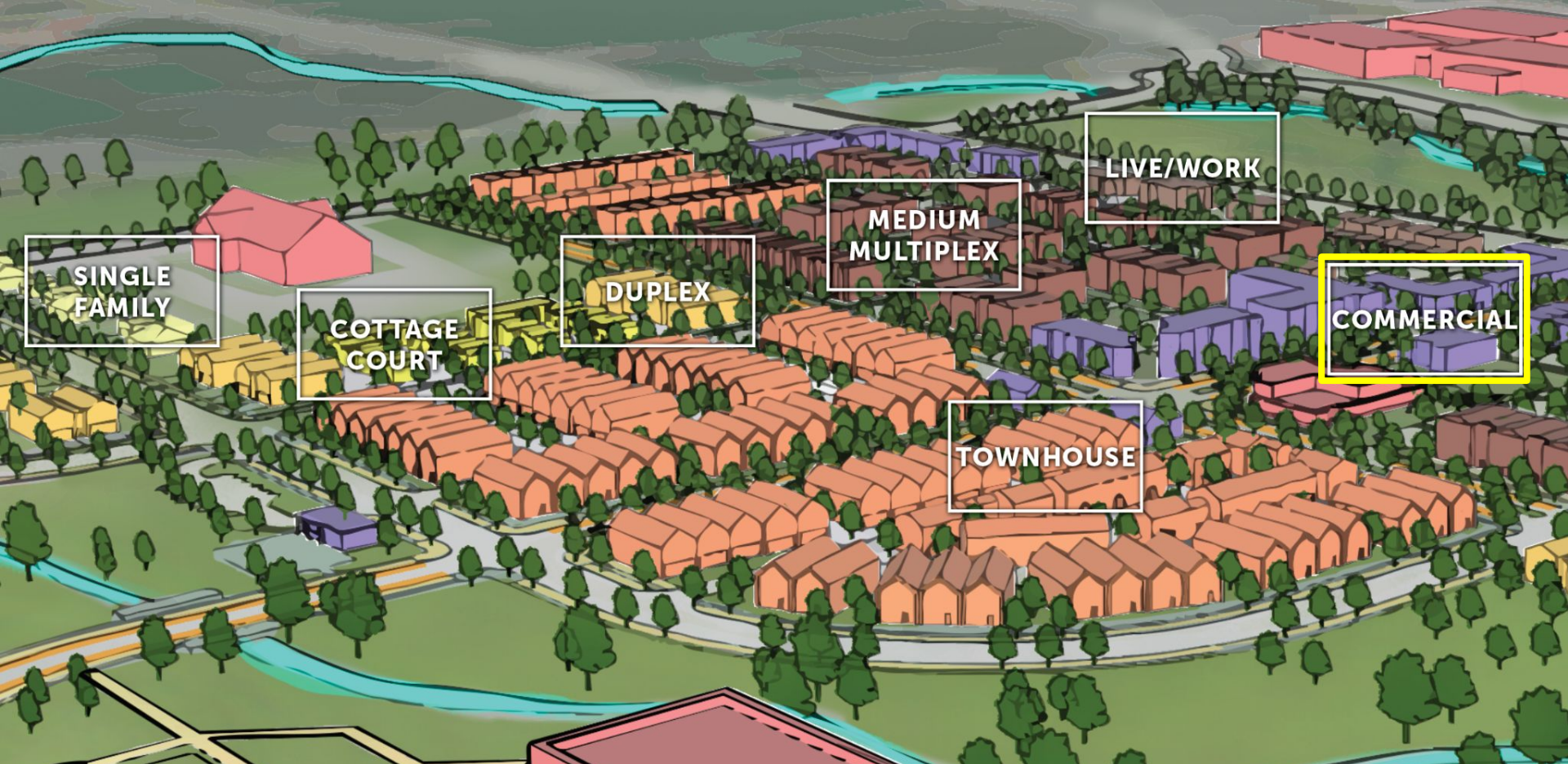
COMMERCIAL

TOWNHOUSE

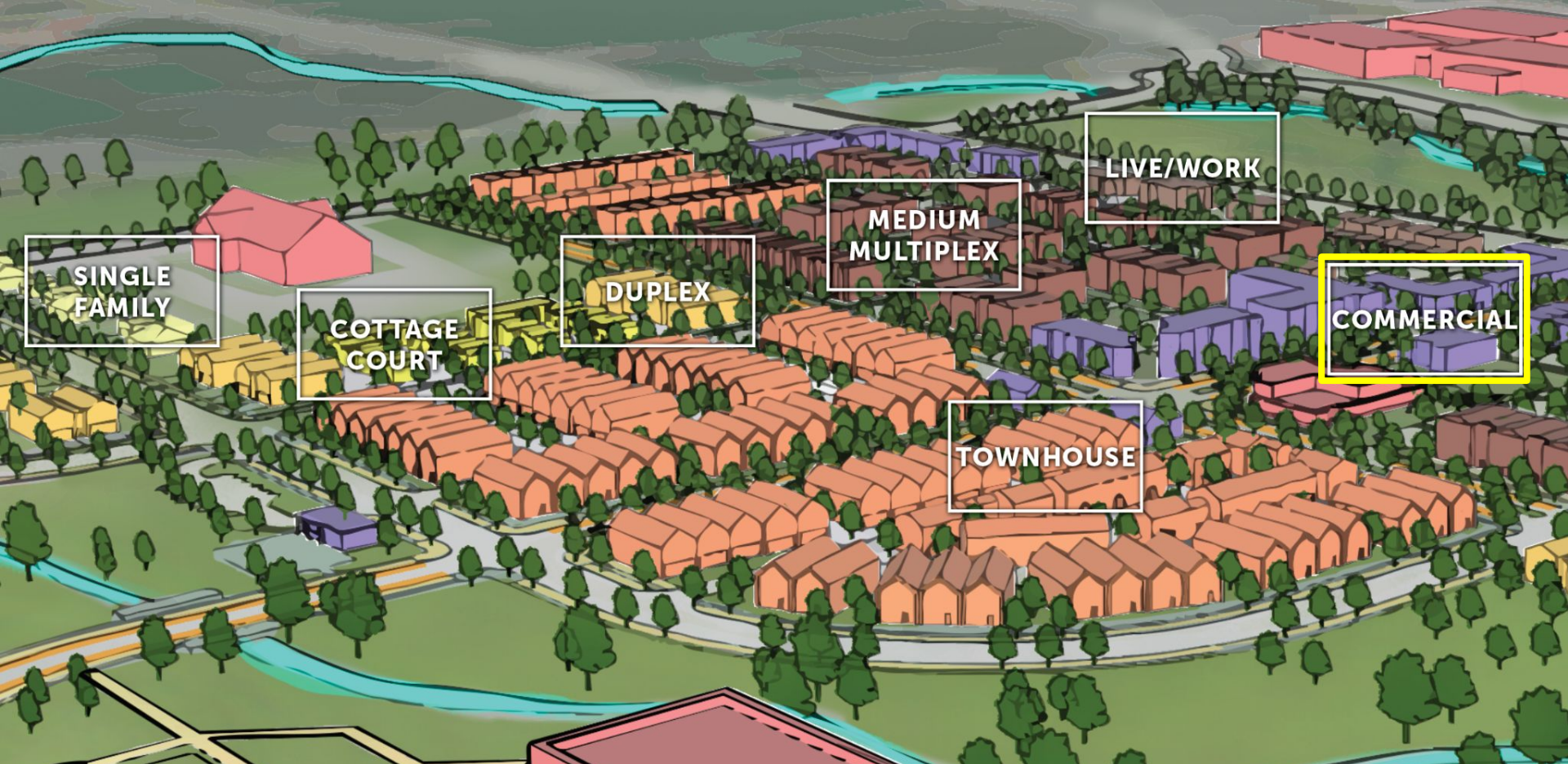
Cohesive Scale



Cohesive Scale



Cohesive Scale



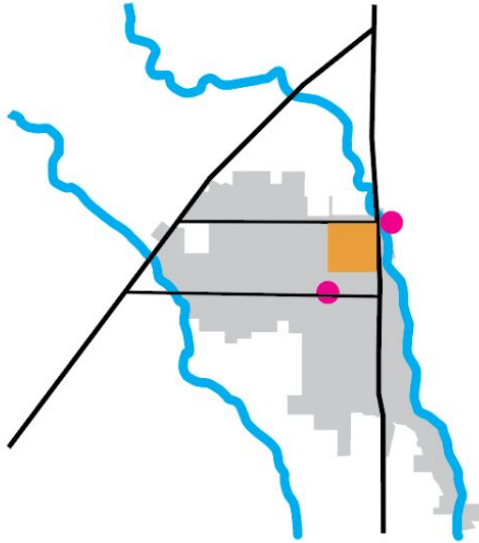
Cohesive Scale

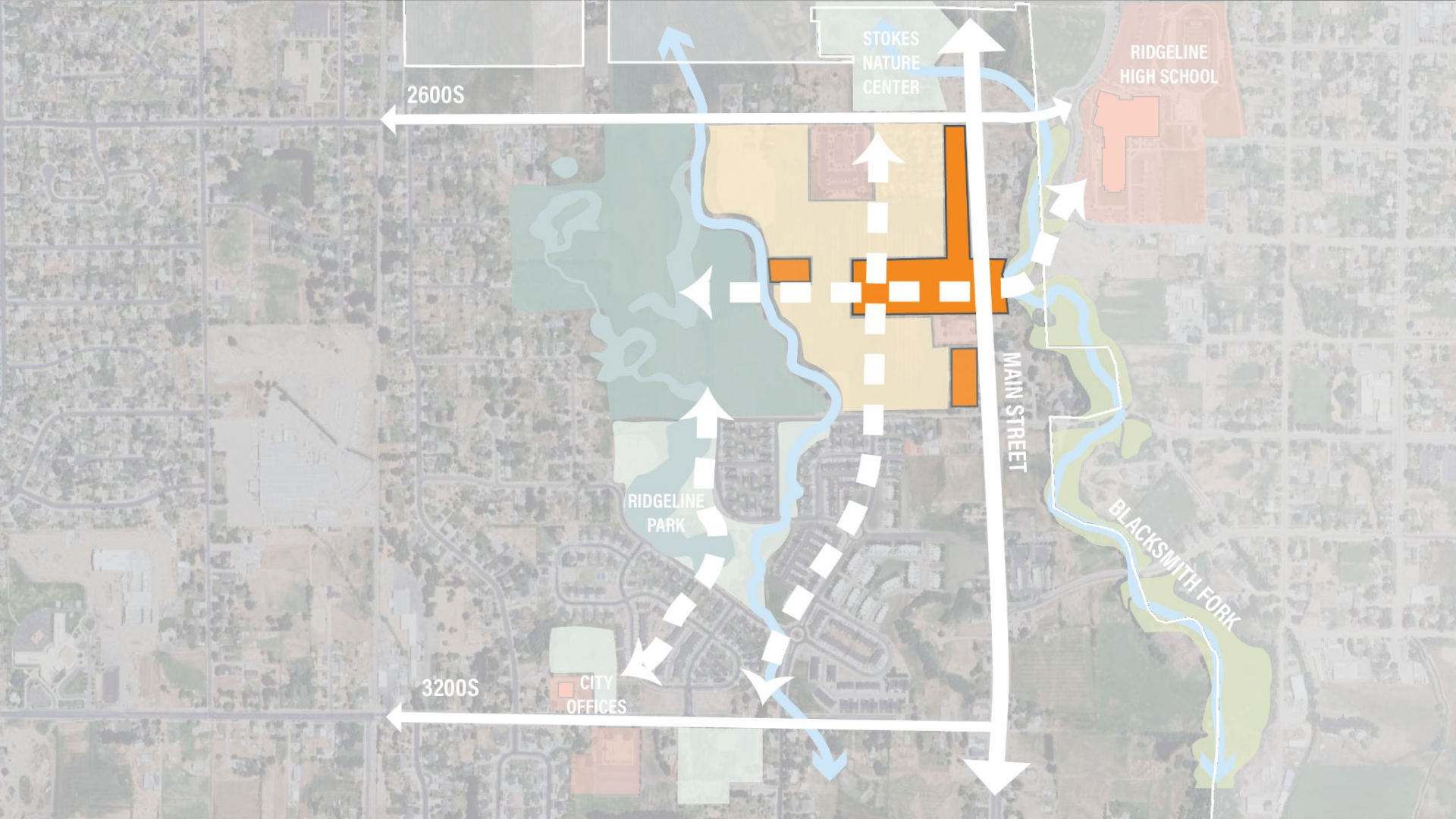


A well-designed public realm can strengthen community life, enhance access to nature, and guide future growth.

Masterplan

Town Center





STOKES
NATURE
CENTER

RIDGELINE
HIGH SCHOOL

2600S

MAIN STREET

RIDGELINE
PARK

BLACKSMITH FORK

3200S

CITY
OFFICES



What makes a successful town center at the heart
of a rural, growing community?

Town Center



Identity

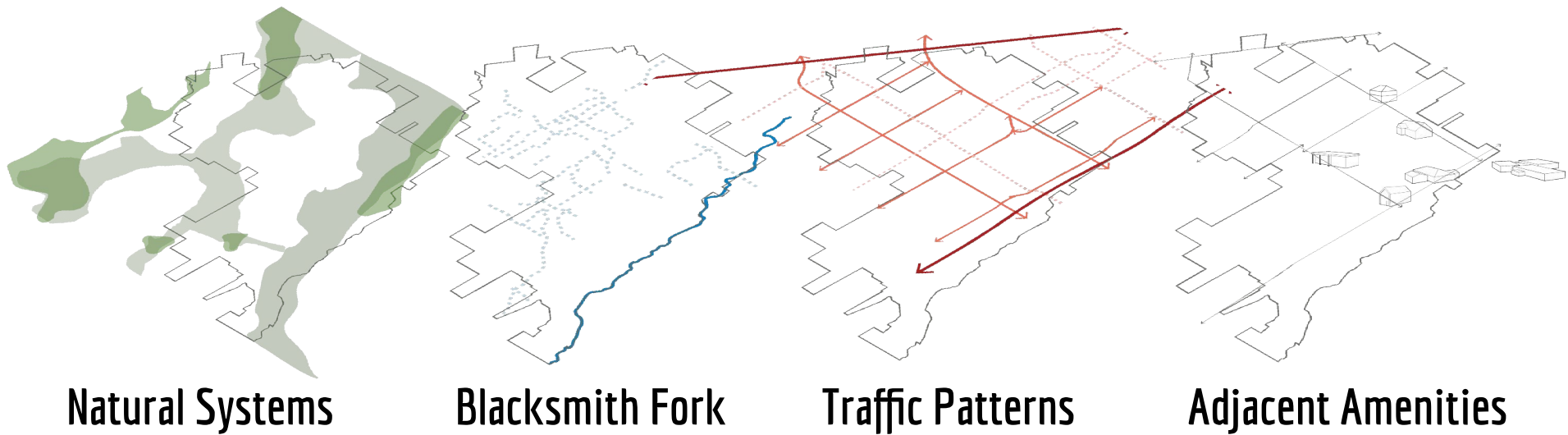


Connection

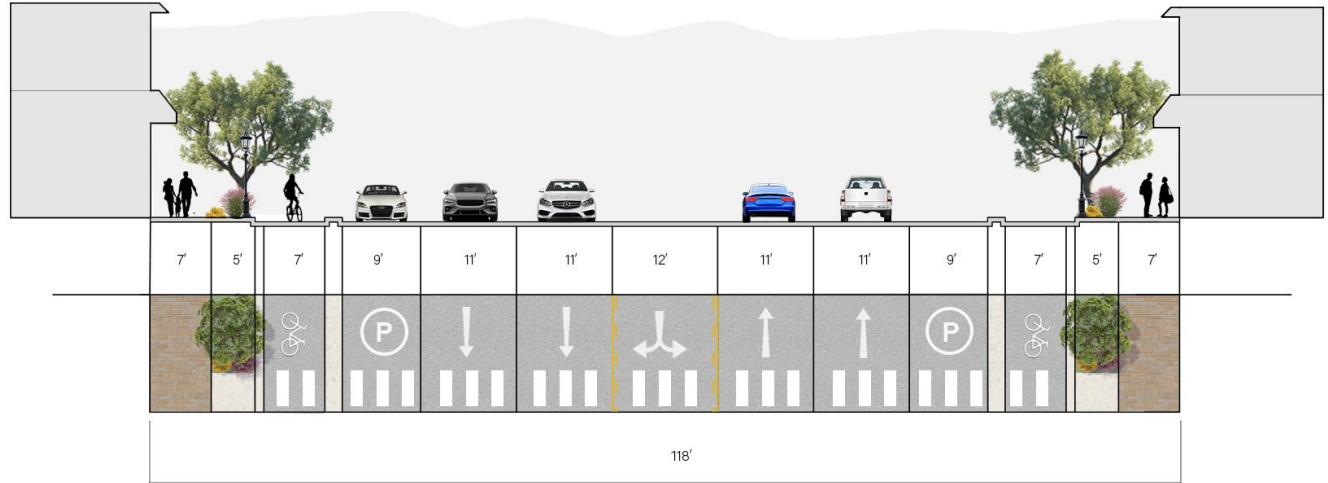
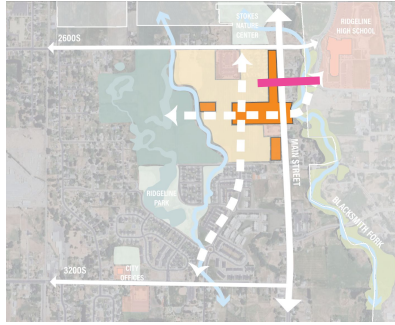


Variety

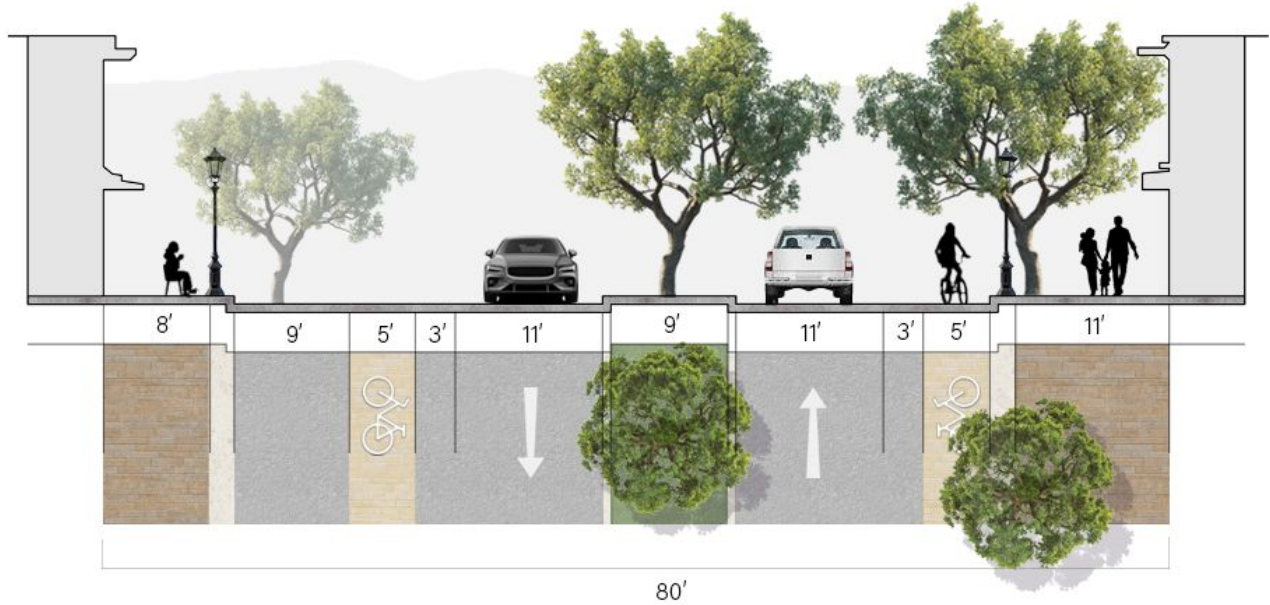
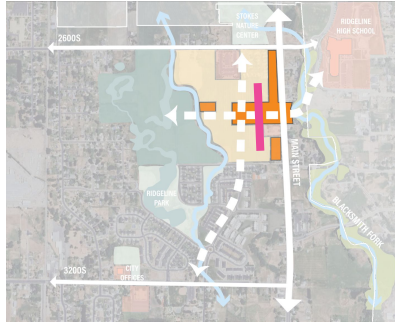
Town Center



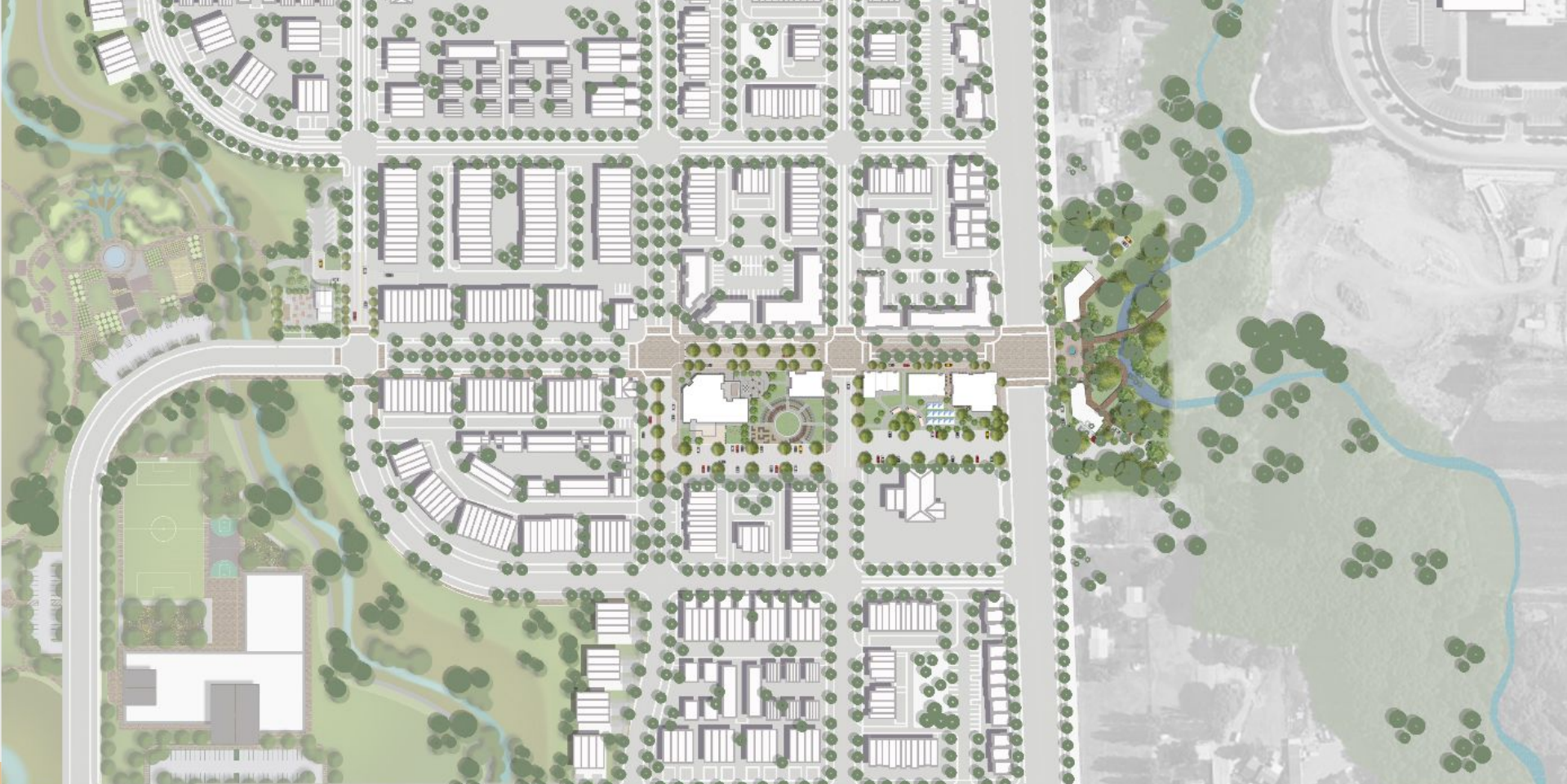
Identified Assets in Nibley



Main Street



Center Street



Master Plan



Bev Garden



Library



Hay Shed

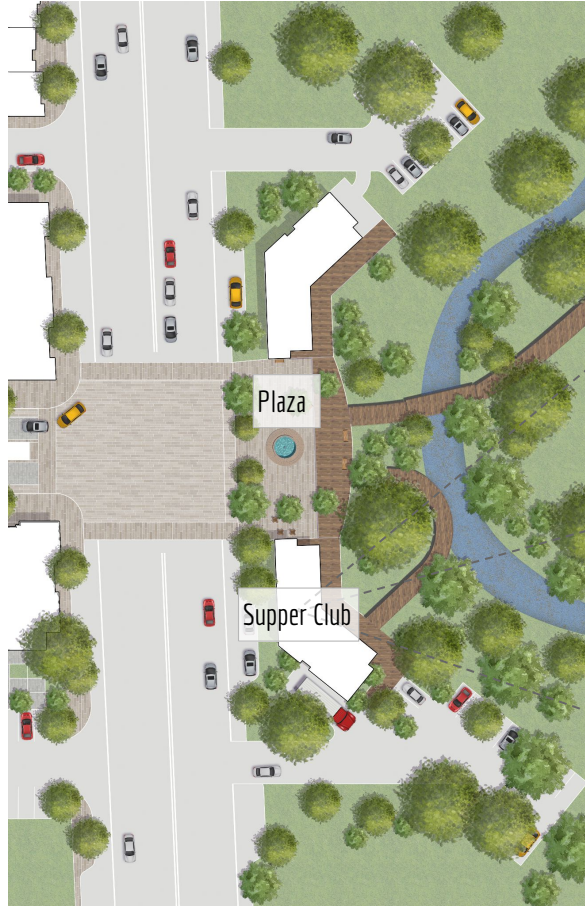


Supper Club

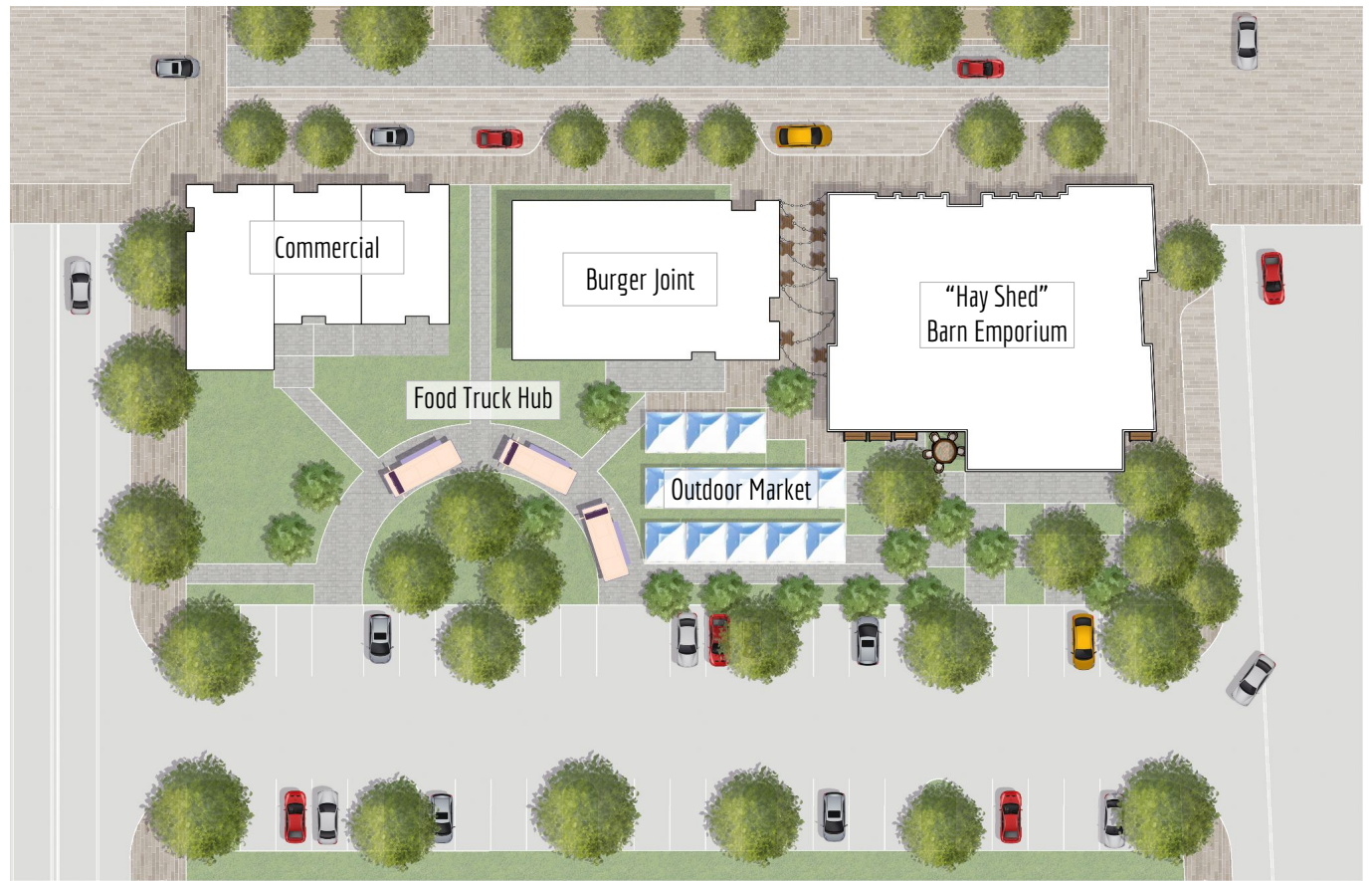
Master Plan



Master Plan



Commercial - Supper Club



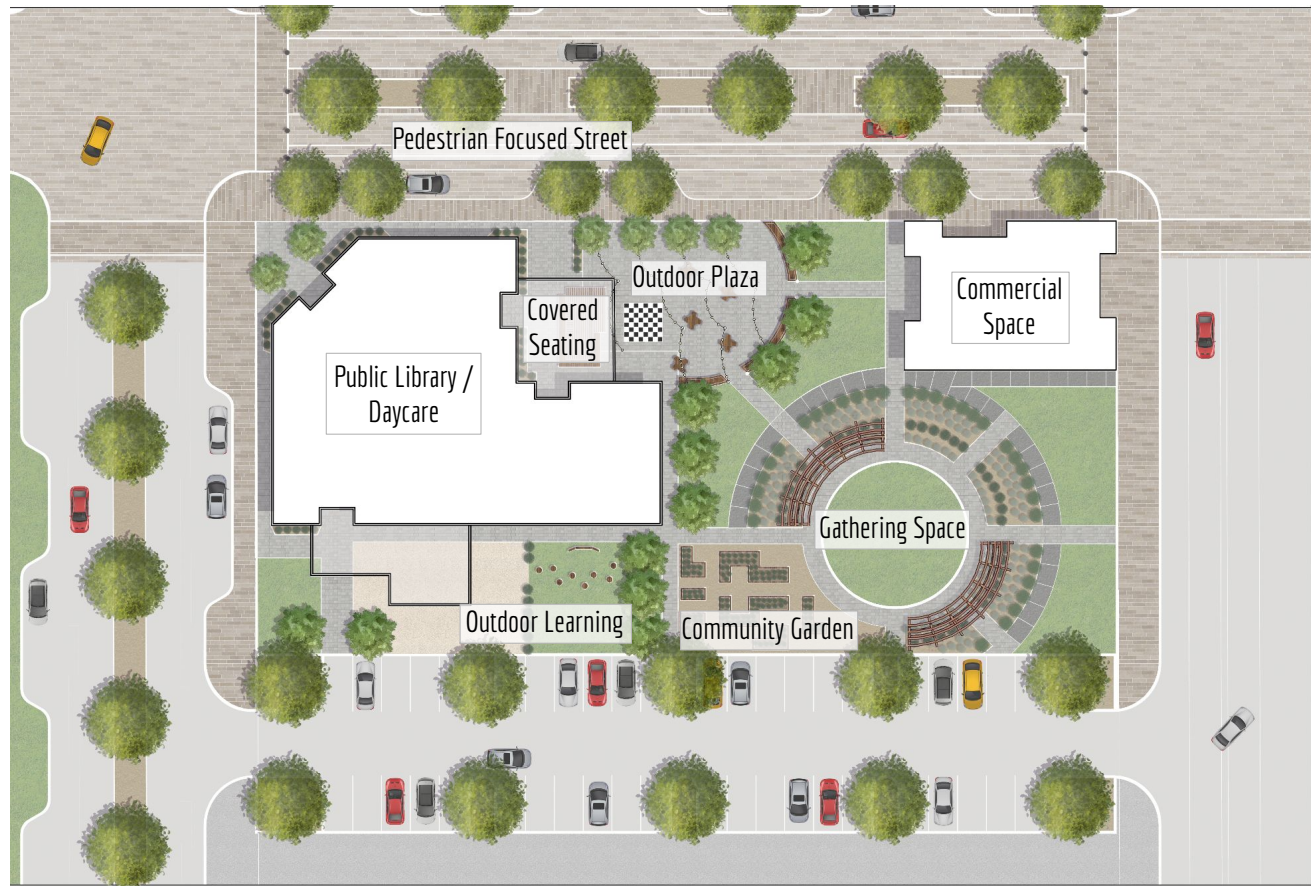
Phase 1 - Hay Shed (Emporium)



Hay Shed



Hay Shed + Outdoor Market Space



Phase 2 - Library



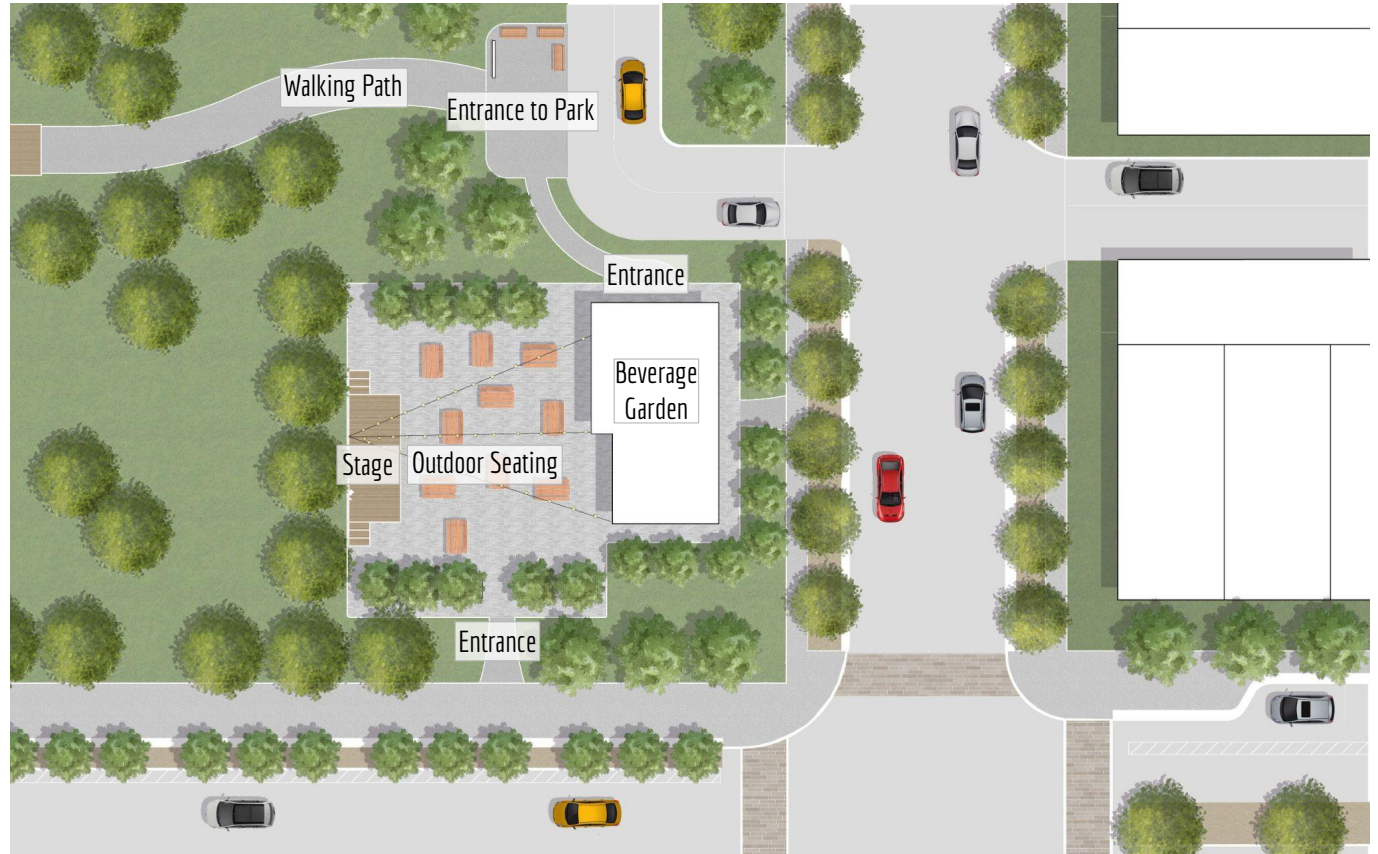
Phase 2 - Library



Phase 2 - Library



Phase 2 - Library



Phase 3 - Beverage Garden



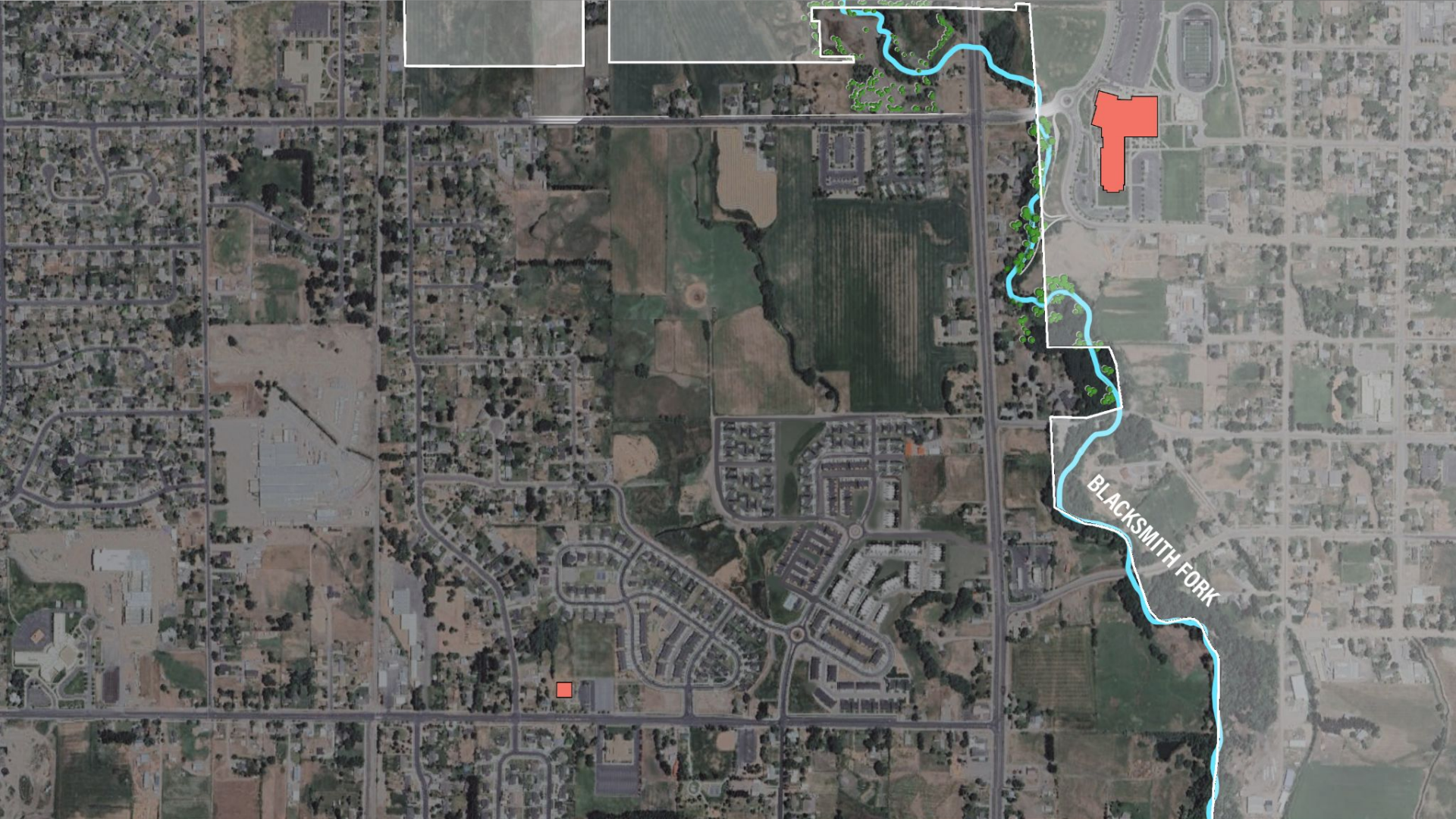
Phase 3 - Beverage Garden

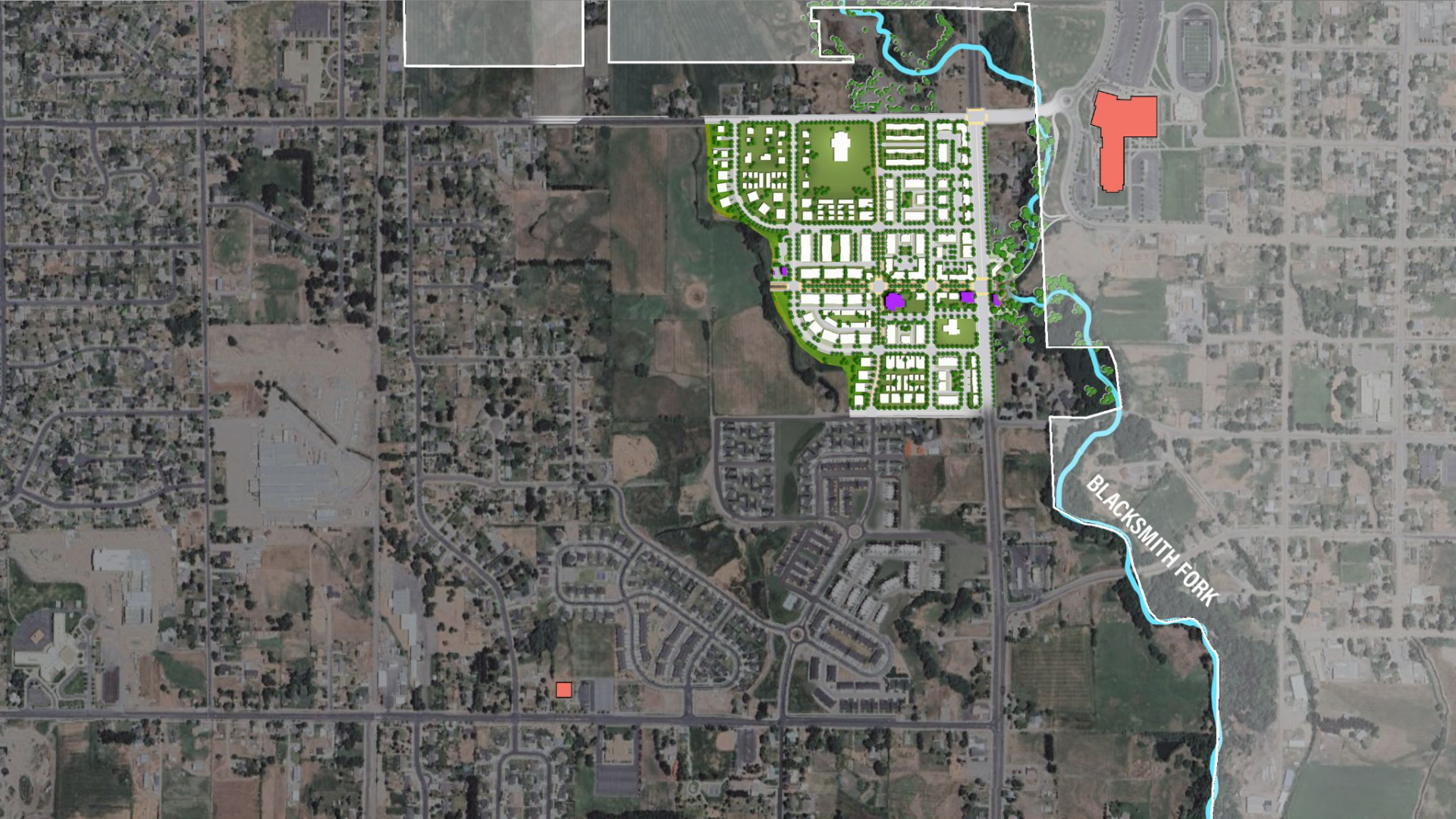


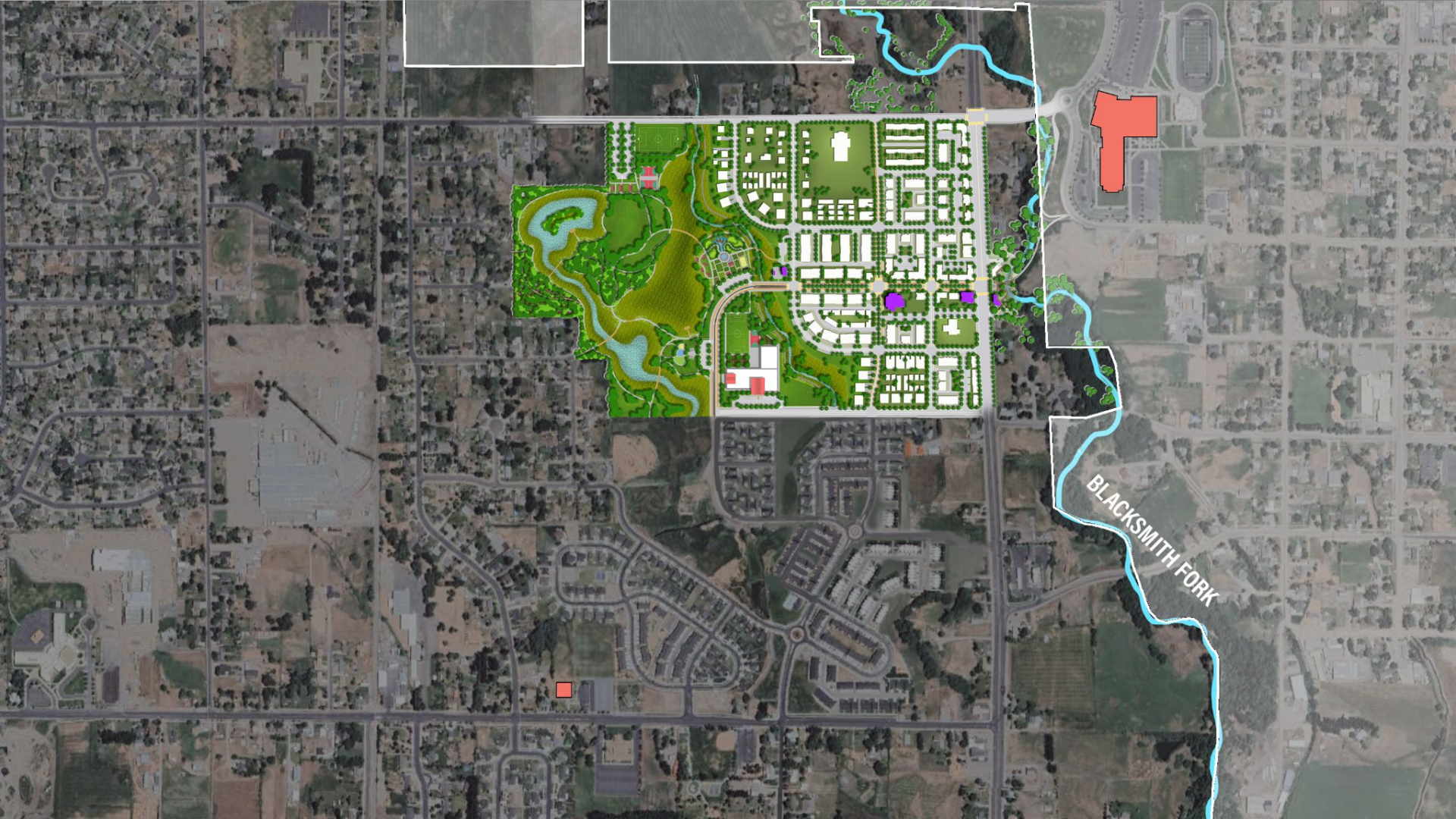
Phase 3 - Beverage Garden

Final Thoughts



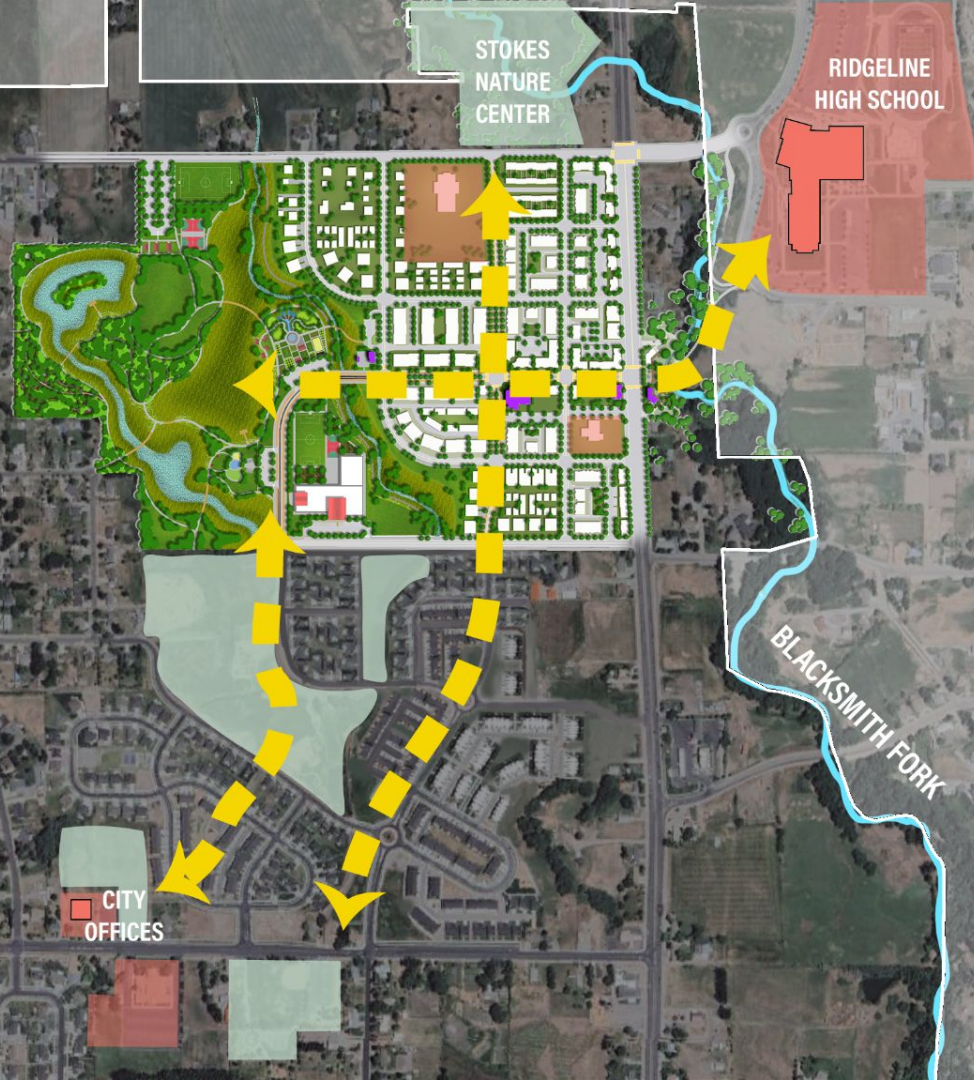






BLACKSMITH FORK

“Our goal is to create an active and connected core shaped by the confluence of Nibley’s key assets and grounded in the community’s values and identity.”



Thanks!



UtahStateUniversity[®]
LANDSCAPE ARCHITECTURE &
ENVIRONMENTAL PLANNING