Personal Information

- Life-long Utah resident
- University of Utah Law School
- Adjunct professor UofU Law School

Military Service

- Army - Judge Advocate General

Positions Held

- 7 years prosecutor
- Salt Lake County District Attorney 1975-1979
- Utah State Attorney General 1989-1993

Accomplishments While in Office

- Reorganized and streamlined both the DA's and the AG's offices.

Special Assignments

- Chaired Drug Task Force for the State Association of Prosecutors
- Consulted for the effective organization of prosecutors' offices nationwide through National DA's Association
- Chaired Western AG's Association
- Chaired National Anti-Trust committee for the AG's Association
- Member of the state's Air Quality Board
- In-house counsel for corporate health care corporations

Organizations

- Former board member – Ronald McDonald House
- Former executive director – Citizens for Dixie's Future

Interests (past & present):
music, horses, river running, bicycling, motorcycling, sailing

Contact information
paul@paulvandam.us
lisa@paulvandam.us

IMPORTANT DATES

General Election • November 4, 2014
(Register by Oct 3!)

Voter Registration Deadlines

By Mail: 30 days before election
On-line: www.elections.utah.gov
7 days before election
County Clerk's Office:
15 days before election

www.washco.utah.gov/clerk/index.php
for more information

Paid by Van Dam for
Washington County Commissioner

Paul Van Dam

Proven Leader, Dixie's Future



for
Washington County Commissioner
(Seat B)

(Former Utah Attorney General
and Salt Lake County DA)

www.paulvandam.us
www.facebook.com/Paul4WCC

Vision Dixie - Manage Growth

I will spearhead and champion the Vision Dixie planning process – a plan created over a 16-month period by the people, of the people and for the people of Washington County to channel and direct growth to avoid the Las Vegas, Wasatch Front and Phoenix effect of uncontrolled sprawl.

Water Resources

I support water conservation strategies that will yield greater long-term results for our citizens. I oppose construction of the proposed unaffordable and unnecessary Lake Powell Pipeline. I support living within our means while growing with our available water supplies – which are considerable – and applying the Vision Dixie Principles.

Transportation

I will emphasize increased use of public transportation and clean-air vehicles to preserve our air quality as population grows. I will work to encourage coordinated planning to reach these goals. Our county's natural beauty and geology present challenges and opportunities.

Supporting our Obligations Red Cliffs Desert Reserve

Our leaders agreed to preserve the threatened Mojave tortoise population and other flora/fauna to allow our county's growth. Although challenging, this commitment must be honored in spite of growth pressures.

Law Enforcement

As the county grows, the coordination of law enforcement services with cities – about 50% of most budgets – will become more critical. Proper coordination and consolidation of some functions should be evaluated.

Public Lands

I believe that a process is needed to identify what, if any, public lands might be useful for this county – lands that would meaningfully contribute to the well-being of this county but not detract from the beauty of our area or restrict public lands access.

Public land recreation is a key component in our county, making our area a year round attraction. It should not be sacrificed without considering the consequences. Our well-being and economy depend on good stewardship of our resources.

Proven Leadership for Dixie's Future!



GOALS

- Achieve growth in Washington County without sacrificing our quality of life in the process
- Provide a more broad perspective on issues
- Listen to the concerns of Washington County's citizens and work to respond effectively to their needs
- Encourage open government, for the people
- Protect individual Constitutional rights





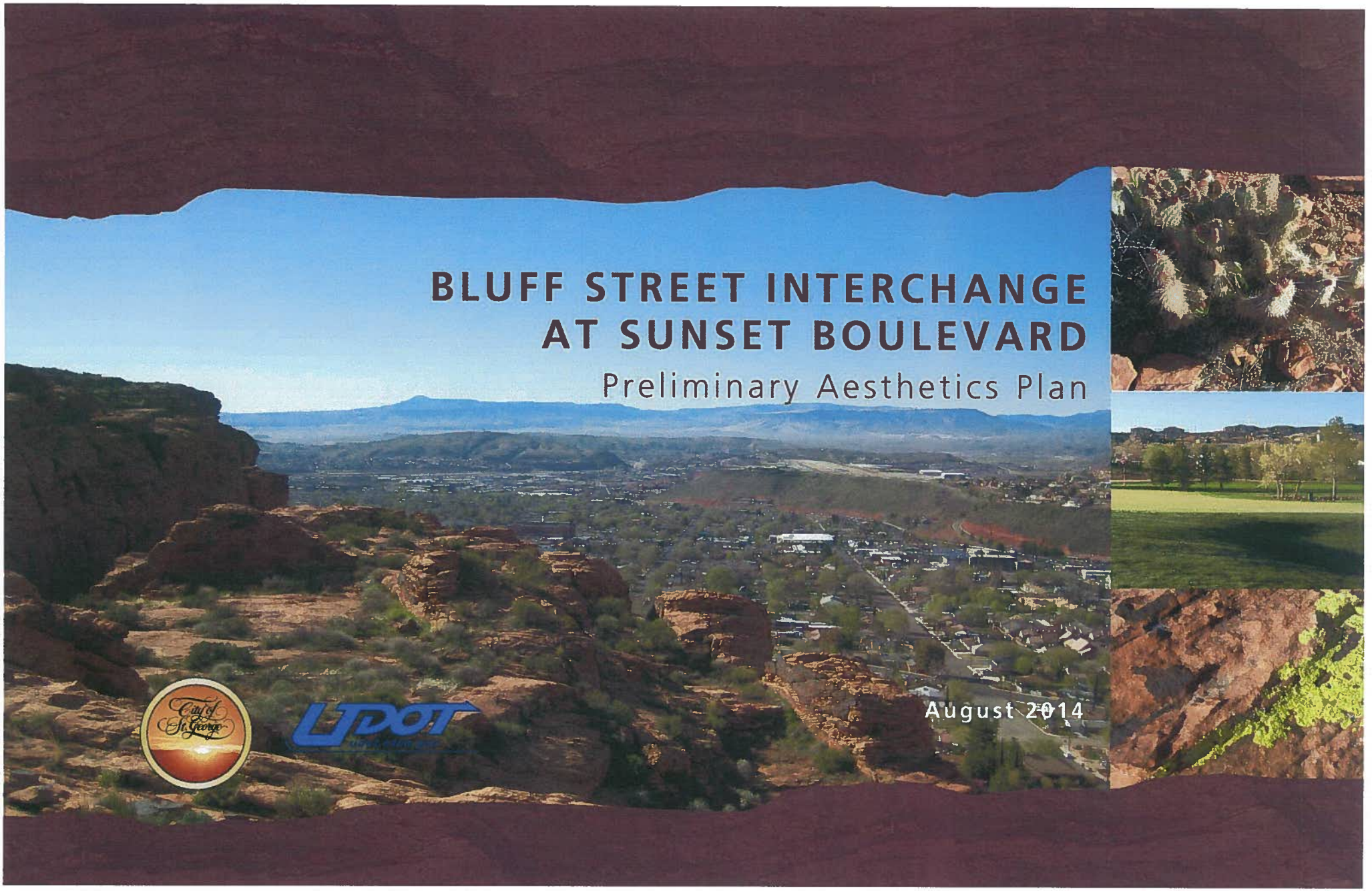

BLUFF STREET INTERCHANGE AT SUNSET BOULEVARD

Preliminary Aesthetics Plan

August 2014

Project Overview

BACKGROUND

Bluff Street is a principal arterial which links I-15 to Ivins and Santa Clara (northwest) and St. George to Snow Canyon State Park (north). Bluff Street currently experiences morning and evening traffic peaks typical of arterials connecting suburban areas to cities. However, traffic volumes also remain high during non-peak periods and substantial back up at Bluff Street/ Sunset Boulevard intersection often occurs. Between Red Hills Parkway and St.George Boulevard, Bluff Street experiences a crash rate which is double that of other similar roadways. The eastbound to northbound turning movement of the Sunset Boulevard intersection has been noted as an area of particular concern.

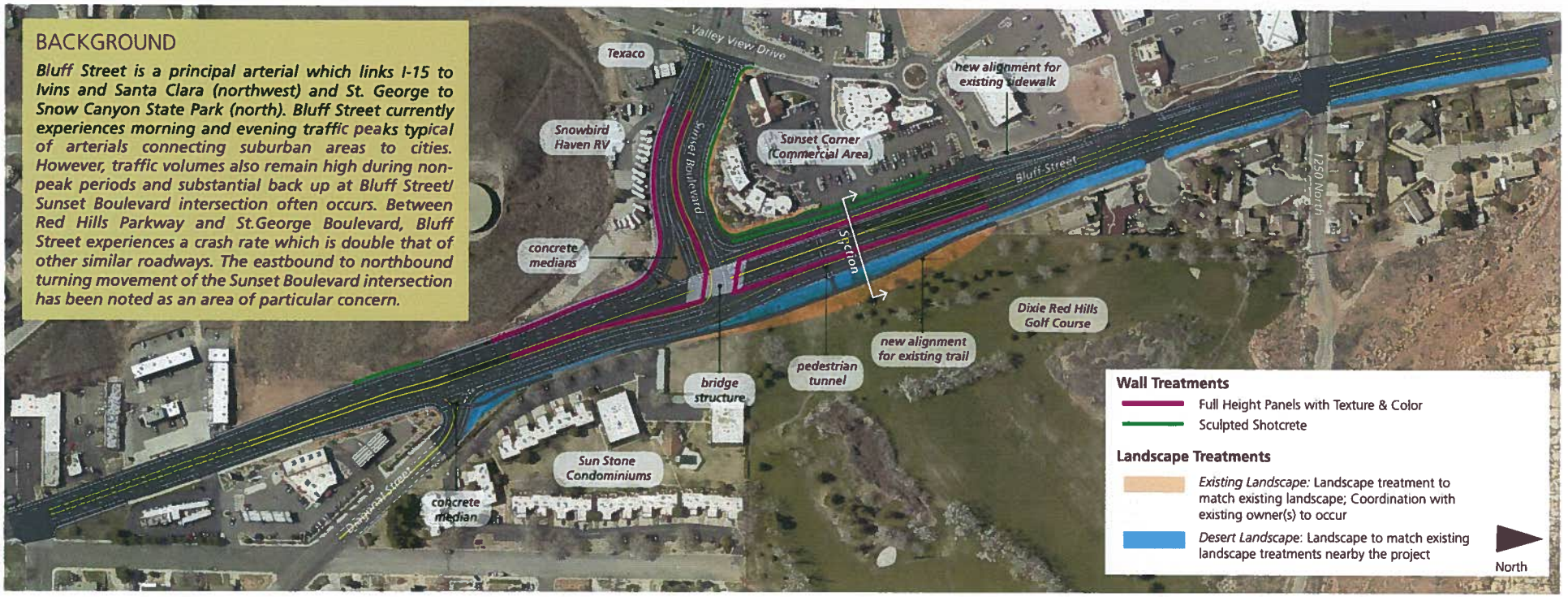

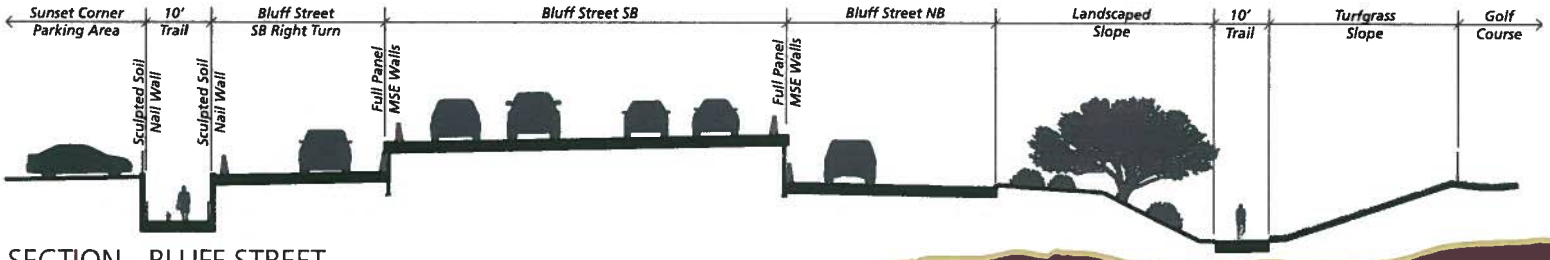

SECTION - BLUFF STREET

Existing Context

RED HILLS PARKWAY



Source: Red Hills Parkway Aesthetic Plan

The Red Hills Parkway Interchange–approximately 0.7 miles north of Sunset Boulevard–is currently being constructed. Due to the close proximity of the two projects, St. George City has requested that the aesthetics for the Sunset Boulevard Interchange match the aesthetics/ themes developed for the Red Hills Parkway as closely as possible.

I-15 & DIXIE DRIVE



SOUTHERN PARKWAY*

**Variations of the theme pictured here have been used on all 5 constructed bridges along Southern Parkway.*

INTERCHANGE AESTHETICS IN THE ST. GEORGE AREA

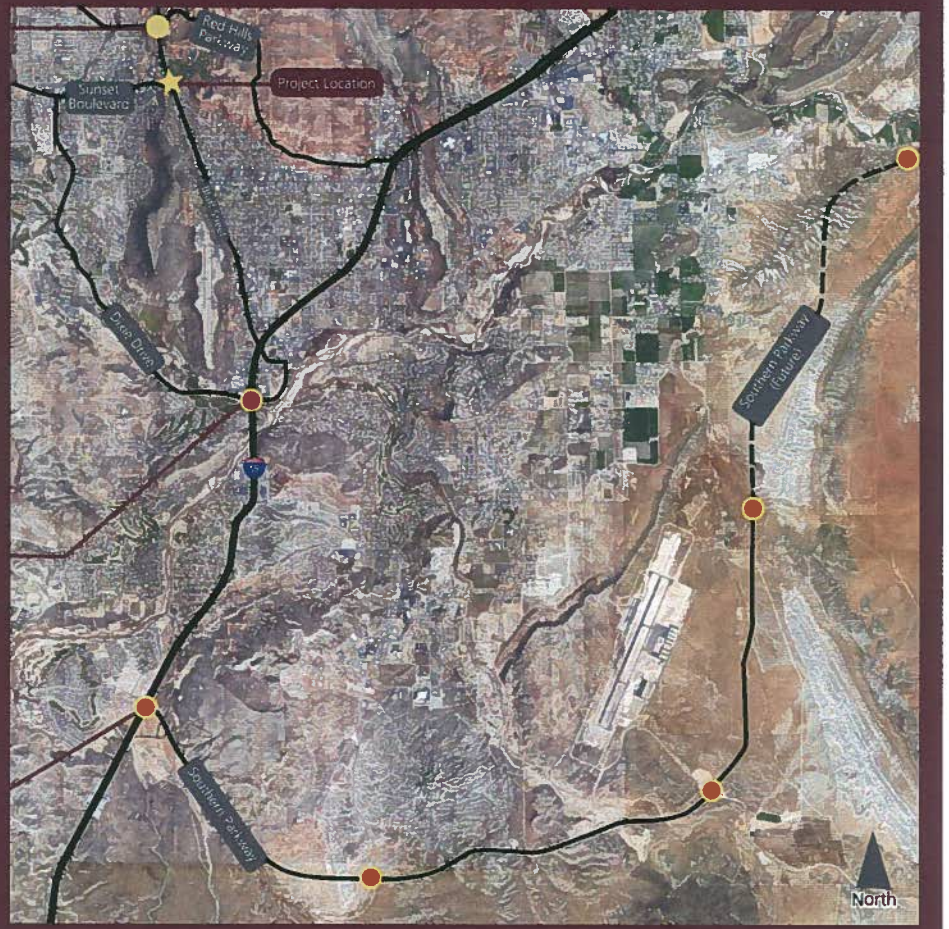

Bridge & Wall Enhancements

CONSISTENT THEME - ***The general theme from the Bluff Street & Red Hills Parkway Interchange will be applied to the bridge and walls on the Sunset Boulevard project. Even though the intersection configuration at Sunset Boulevard is distinctly different, the same paint colors and formliners will be used on both projects to provide a consistent look and feel along the Bluff Street Corridor.***

View of bridge and walls looking west

MSE Wall - Full Height Panels



Parapet & Barrier
Parapet FormlinerTexture: Oregon Basalt
Paint Color (Parapet & Barrier): Red Hook

Coping
Paint Color: Red Hook

Girders/Abutment
Paint/Stain Color: Chaps

Barrier
Paint Color: Chaps

Bridge & Wall Enhancements

PERSPECTIVE VIEWS OF BRIDGE AND WALLS



View of bridge and walls looking west



View of bridge and walls looking east

Pedestrian Tunnel & Wall Enhancements



WEST TUNNEL ENTRANCE
with sculpted shotcrete soil nail walls

Tunnel walls and ceiling to be painted Armagnac (see Bridge and Wall Enhancements sheet for color sample)

EAST TUNNEL ENTRANCE
with sculpted shotcrete wing walls & landscaped hillside



SCULPTED SOIL NAIL WALLS

Soil nail walls are sculpted and stained (below) to replicate local, natural rock formations (right).



Sculpted Soil Nail Walls Maximum Relief: 2"

Natural rock formation near the Bluff Street/Sunset Boulevard Interchange

Medians & Lighting

MEDIANS

Concrete flatwork will also match the Red Hills Parkway Project.

Stamped Concrete Pattern: Random Flagstone. Maximum Relief: 5/16"

Yosemite Brown (Davis Color)

LIGHTING AND SIGNALS

PEDESTRIAN TUNNEL LUMINAIRES

Vandal Resistant Overhead Lighting

TRAFFIC SIGNAL POLES

Black Powder-Coated Traffic Signal Poles

ROADWAY LUMINAIRES

Standard Highway Lighting

Railings & Fencing

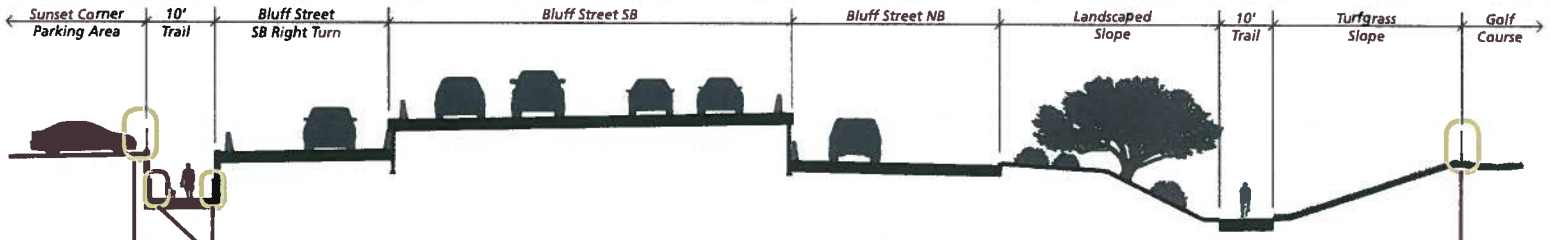

HAND RAILING: ***Required handrail to match the style of the basic railing (below)***

BASIC RAILING

RAILING WITH WIRE MESH

FENCING



Standard Chainlink Fence

POSSIBLE ENHANCEMENT

Black Powder-Coated Ornamental Picket Fence

Landscape Areas

DESERT THEME

Plant materials and mulches will match the existing, "desert" theme of the landscapes near the project site (see photos below). Plants selected will provide a variety of visual interest all year long. Plant species shown (at right) are a representative of a more extensive, water-wise plant palette.

TREES

Desert Willow
Chilopsis linearis

Chaste Tree
Vitex agnus-castus

Mondel Pine
Pinus eldarica

Texas Honey Mesquite
Prosopis glandulosa glandulosa

Southern Live Oak
Quercus virginiana

SHRUBS

Ephedra
Ephedra viridis

Black Dalea
Dalea frutescens

Sand Sagebrush
Artemisia filifolia

Carpet Rose
Rosa 'Flower Carpet'

Apache Plume
Fallugia paradoxa

GRASSES/ ORNAMENTALS

Purple Threeawn
Aristida purpurea

Banana Yucca
Yucca baccata

Red Yucca
Hesperaloe parviflora

Ocotillo
Fouquieria splendens

Regal Mist
Muhlenbergia rigens 'Regal Mist'

PERENNIALS

Desert Marigold
Baileya multiradata

Pink Gaura
Gaura siskiyou pink

Firecracker Penstemon
Penstemon eatonii

Red Autumn Sage
Salvia greggi

MULCH


Rebel Red Rock Mulch
1/2" diameter

Black Basalt Rock Mulch
2-4" diameter

BLUFF STREET INTERCHANGE AT SUNSET BOULEVARD

Landscape Concept

Bluff Street Interchange at Sunset Boulevard

Landscape & Aesthetics Enhancement Opportunities

Aesthetics Treatments							
Element	**Base Condition**	**Enhancement Allotment (Up to 0.75 of project)**	**Unit Cost above Base Condition**	**Unit**	**Quantity**	**Additional Cost**	**Comments**
Structural Elements							
Abutment Walls	1" textural relief, natural concrete with non-tinted sealer	Paint	$1.00	S.F.	360	$360.00	
Parapets	UDOT standard, natural concrete	Form Liner (Oregon Basalt, 2" Relief)	$1.00	S.F.	910	$910.00	
		Paint	$1.00	S.F.	2,035	$2,035.00	
Girders	No Treatment	Paint	$1.00	S.F.	3,560	$3,560.00	Includes edge of deck.
Culvert (Pedestrian Crossing)	UDOT standard, natural concrete	Paint	$1.00	S.F.	5,400	$5,400.00	Includes ceiling, walls & wing walls.
Retaining Walls							
MSE Wall Form Liners	1" textural relief, natural concrete with non-tinted sealer	Form Liners: Deeper relief/three patterns; Three colors of paint	$10.00	S.F.	26,180	$261,800.00	
Soil Nail Walls	Natural shotcrete	Colored concrete; Sculpted and stained	$10.00	S.F.	7,845	$78,450.00	
Barriers							
	Precast natural concrete with non-tinted sealer	Paint	$1.00	S.F.	32,640	$32,460.00	Two sides where abuts MSE walls; three sides everywhere else.
Roadway and Pedestrian Lighting							
Roadway	UDOT standard: Cobra type (lighting), galvanized finish	*No additional treatments*	--	--	--	--	
Tunnel	Typical Tunnel Lighting	*No additional treatments*	--	--	--	--	
Traffic Signal Poles							
	Galvanized finish	Black powder coating (Two signal poles and neighboring roadway light)	$4,650.00	LUMP	1	$4,650.00	Does not include powder coat for sign bridge.
Railing							
Golf Course	Chain-link fencing	*No additional treatments*	--	--	--	--	
Top of Trail Wall	Chain-link fencing	Metal Pipe Handrail with Welded Wire Mesh (like Dixie Drive)	$80.00	L.F.	450	$36,000.00	
Park Strip Treatments							
Hardscape	Stamped colored concrete	*No additional treatments*	--	--	--	--	
Softscape	Turf sod and irrigation or rock mulch	Plant Material (standard density) and irrigation	$2.50	S.F.	52,550	$131,375.00	
Landscaping							
	Topsoil, seeding, and mulch	Plant Material (light density), irrigation and rock mulch	$2.60	S.F.	21,640	$56,264.00	
					Enhancement Subtotal	**$613,264**	
					Mirius 0.75% Allowance	$95,000	
					TOTAL	**$518,264**	

Sep 26 2014

ST. GEORGE POLICE COMMUNICATIONS

Training Overview

TRAINING …

FIRST YOU HAVE TO GET HIRED!

- *Application*
- *Typing (min 40 wpm)*
- *Multi tasking test*
- *Background Investigation*
- *Polygraph*
- *Drug Test*

TRAINING

- ***State of Utah Requirements***
  - *None, they are 'recommendations'*
  - *Dispatchers don't 'have' to be POST certified*
  - *St George Dispatchers are POST certified*

POST REQUIRED TRAINING

	Hours
Unit 1 - Course Orientation	2
Unit 2 - Role of the Public Safety Dispatcher – Overview of Public Safety Organizations	0.75
Unit 3 - Emergency Medical Dispatcher (EMD)	0.75
Unit 4 - State and National Computer Files	0.5
Unit 5 - Effective Communications	4
Unit 6 - Public Safety Call Taking and Interrogation	6
Unit 7 - Homeland Security	2
Unit 8 - Crime Classification/Definitions – Utah Criminal Code	3
Unit 9 - Law Enforcement Dispatching	5
Unit 10 - Fire Dispatching	4
Unit 11 - Legal Aspects of Public Safety Dispatching	4
Unit 12 - Communications Technology	2.5
Unit 13 - Excited Delirium / Agitated Chaotic Event	2
Unit 14 - Health and Wellness – Stress Management	1.75
Course Administration and Testing	1.75
Total Hours 40	40


The only time I set
the bar low is for limbo.

POST REQUIRED TRAINING	POST	St. George Dispatch
	Hours	Hours
Unit 1 - Course Orientation	2	16
Unit 2 - Role of the Public Safety Dispatcher – Overview of Public Safety Organizations	0.75	8
Unit 3 - Emergency Medical Dispatcher (EMD)	0.75	24
Unit 4 - State and National Computer Files	0.5	16
Unit 5 - Effective Communications	4	32
Unit 6 - Public Safety Call Taking and Interrogation	6	16
Unit 7 - Homeland Security	2	8
Unit 8 - Crime Classification/Definitions – Utah Criminal Code	3	8
Unit 9 - Law Enforcement Dispatching	5	20
Unit 10 - Fire Dispatching	4	24
Unit 11 - Legal Aspects of Public Safety Dispatching	4	4
Unit 12 - Communications Technology	2.5	16
Unit 13 - Excited Delirium / Agitated Chaotic Event	2	4
Unit 14 - Health and Wellness – Stress Management	1.75	4
Course Administration and Testing	1.75	4
Total Hours 40	**40**	**204**

40 hours	CIT training
40 hours	Ride along w/ 4-5 different agencies
40 hours	Required Spillman Training Hours
272 hours	Required Hours on Radio Console with Trainer
256 hours	Required Hours on Phones Console with Trainer
852 hours	**Total Training**
80 hours	Up to 80 Addl Hours avail for Radio training with Trainer
80 hours	Up to 80 Addl Hours avail for Phones training w/ trainer
1012 hours	Total training

DURING TRAINING

- *Weekly Quizzes*
- *Benchmark Testing*
- *Daily Score Sheets - includes 38 different sections scored from NRT to 5*
- *- Identifies areas to work on, goals for the week/day/hour notes by the trainer, gets signed by the trainee/trainer, reviewed by me ☺*

MONTHLY TRAINING

- *Lexipol*
- *Quality Assurance Self Checks – EMD Calls*
- *Protocol Worksheets*
- *EMD CD's*

- *EMD Recert – every 2 years 24 hours of CEU's*
- *POST - every year 20 hours of CEU's*

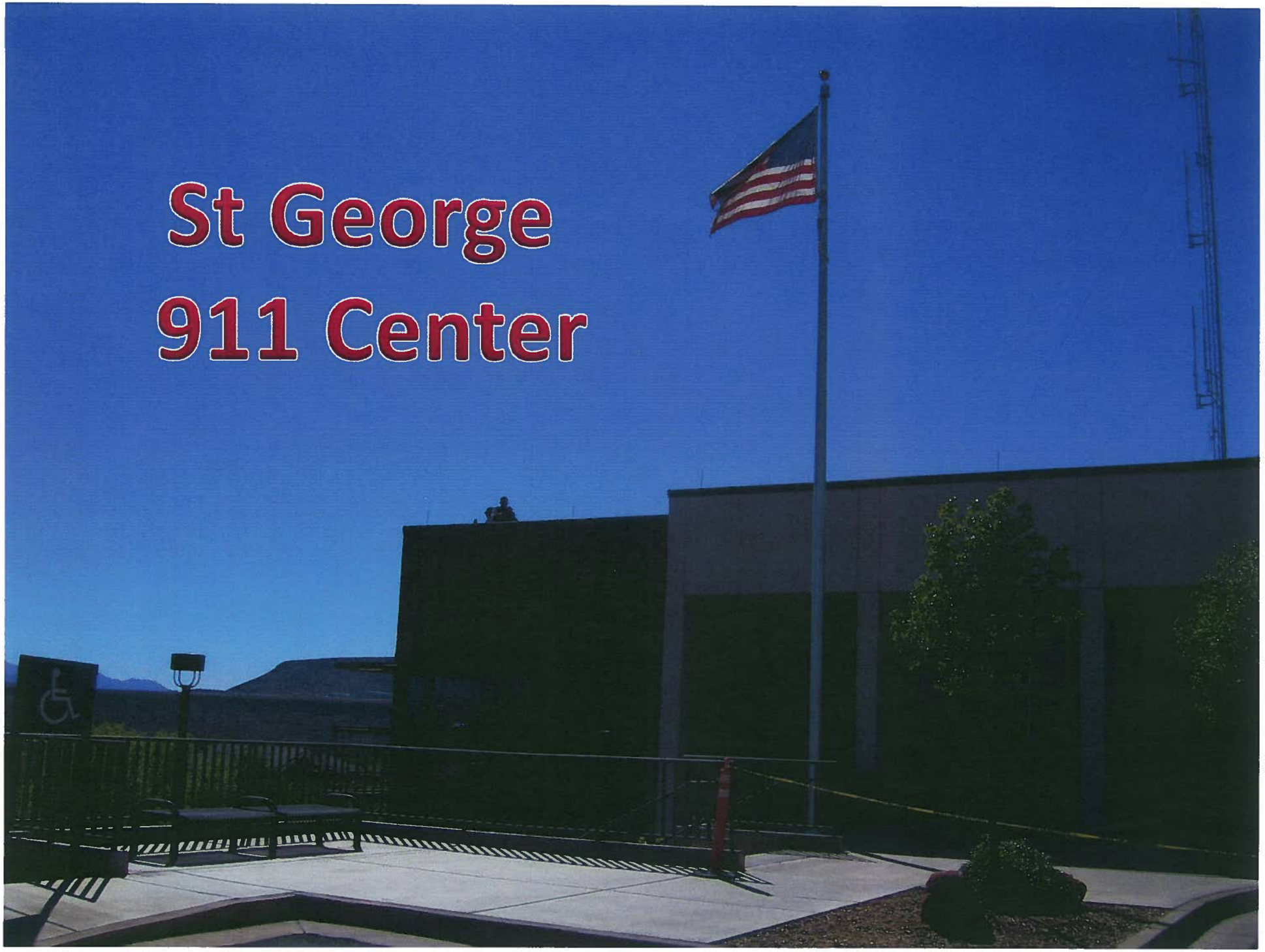
St George
911 Center

Call data from 2008 - 2013

	2013	2012	2011	2010	2009	2008
Total 911 land lines	6615	7480	7793	8331	9806	11139
Total Wireless 911	30597	29358	27587	24655	26467	19195
SGPD lines	79991	90215	77928	80319	86132	101135
WCSO lines	27084	29815	25963	26560	28124	28128
HCPD line	8748	8769	7906	8873	8969	10445
Fire/EMS lines	6912	7347	7204	6041	6330	5708
Front Lobby	3385	3430	3056	2440	655	*
Total	163,332	178,426	157,437	157,219	166,483	175,750
Outgoing	82,361	76,961	72,134	73,278	74,488	67,286
Combined	245,693	255,387	229,571	230,497	240,971	243,036

Total 911 land lines	-11.50%	-4.02%	-6.46%	-15.04%	-11.97%
Total Wireless 911	4.22%	6.42%	11.89%	-6.85%	37.88%
SGPD lines	-11.33%	15.77%	-2.98%	-6.75%	-14.83%
WCSO lines	-9.16%	14.84%	-2.25%	-5.56%	-0.01%
HCPD line	-0.24%	10.92%	-10.90%	-1.07%	-14.13%
Fire/EMS lines	-5.92%	1.99%	19.25%	-4.57%	10.90%
Front Lobby	-1.31%	12.24%	25.25%	*	*
Total Incoming	-8.46%	13.33%	0.14%	-5.56%	-5.27%
Total Outgoing	7.02%	6.69%	-1.56%	-1.62%	10.70%
Total Cumulative	-3.80%	11.25%	-0.40%	-4.35%	-0.85%

Call data from 2008 - 2013

	2013	2012	2011	2010	2009	2008
Total 911 land lines	6615	7480	7793	8331	9806	11139
Total Wireless 911	30597	29358	27587	24655	26467	19195
SGPD lines	79991	90215	77928	80319	86132	101135
WCSO lines	27084	29815	25963	26560	28124	28128
HCPD line	8748	8769	7906	8873	8969	10445
Fire/EMS lines	6912	7347	7204	6041	6330	5708
Front Lobby	3385	3430	3056	2440	655	*
Total	163,332	178,426	157,437	157,219	166,483	175,750
Outgoing	82,361	76,961	72,134	73,278	74,488	67,286
Combined	245,693	255,387	229,571	230,497	240,971	243,036

Total 911 land lines	-11.56%	-4.02%	-6.46%	-15.04%	-11.97%
Total Wireless 911	4.22%	6.42%	11.89%	-6.85%	37.88%
SGPD lines	-11.33%	15.77%	-2.98%	-6.75%	-14.83%
WCSO lines	-9.16%	14.84%	-2.25%	-5.56%	-0.01%
HCPD line	-0.24%	10.92%	-10.90%	-1.07%	-14.13%
Fire/EMS lines	-5.92%	1.99%	19.25%	-4.57%	10.90%
Front Lobby	-1.31%	12.24%	25.25%	*	*
Total Incoming	-8.46%	13.33%	0.14%	-5.56%	-5.27%
Total Outgoing	7.02%	6.69%	-1.56%	-1.62%	10.70%
Total Cumulative	-3.80%	11.25%	-0.40%	-4.35%	-0.85%

This is just a sample, but everything that can be measured & improved upon is and will be.

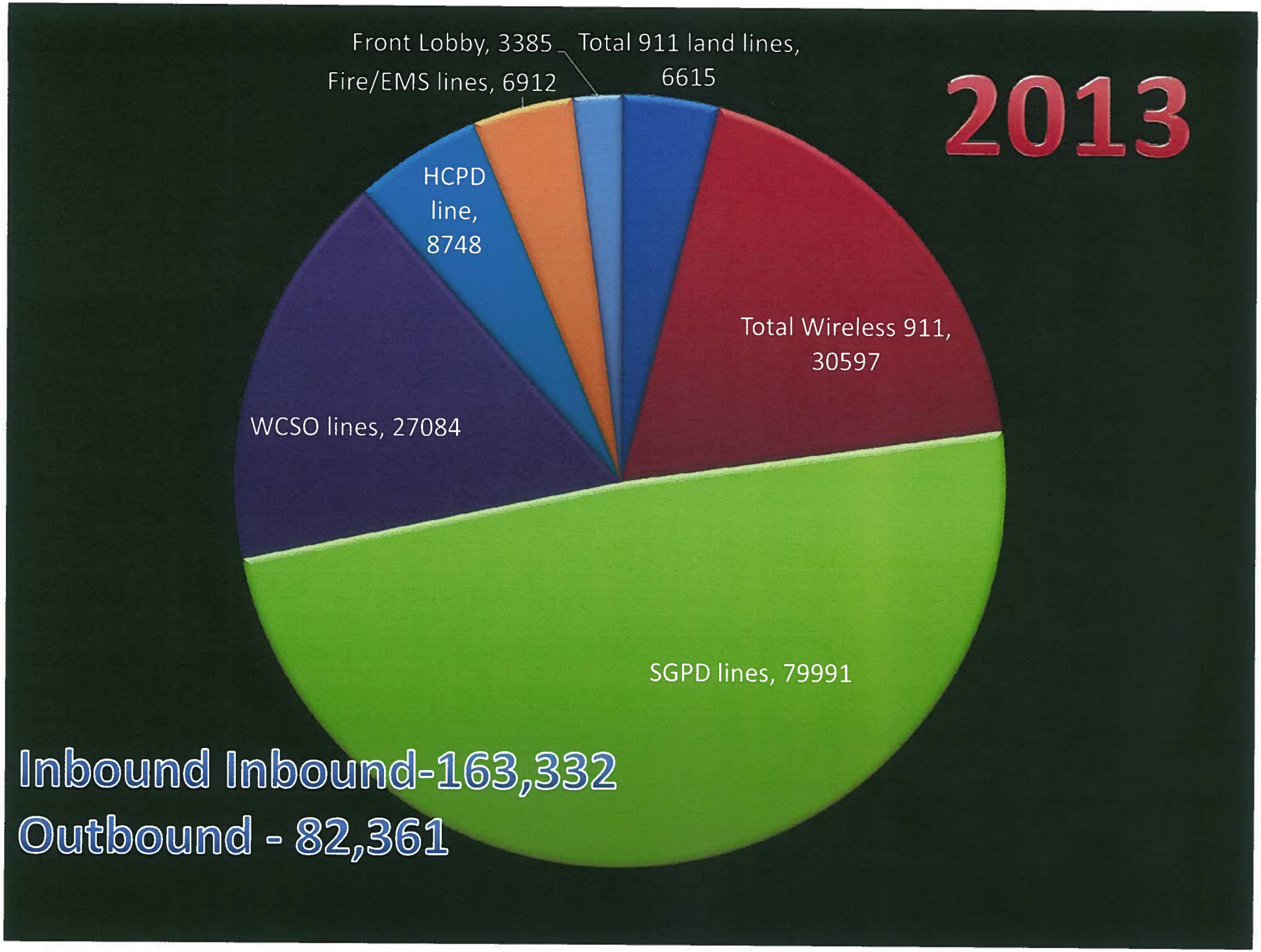
Front Lobby, 3385
Total 911 land lines, 6615
Fire/EMS lines, 6912
2013
HCPD line, 8748
Total Wireless 911, 30597
WCSO lines, 27084
SGPD lines, 79991
Inbound Inbound-163,332
Outbound - 82,361

90% of the 911 calls answered Within the first 10 seconds

Second	1	2	3	4	5	6	7	8	9	10	> 10	All
Total	26,114	39,093	38,424	27,922	16,322	7,985	4,029	1,931	1,026	495	517	163,341
%	16.0%	23.9%	23.5%	17.1%	10.0%	4.9%	2.5%	1.2%	0.6%	0.3%	0.3%	
% Totals	16.0%	39.92%	63.4%	80.5%	90.5%	95.4%	97.9%	99.1%	99.7%	100.0%		

St George answers 90.5% in the first 5 seconds

ST. GEORGE COMMUNICATIONS
POLICE
911
Jeffrey M. Dial
Communications Training Center


Legal Terms you
Should Know
Causation
Public Duty Doctrine

GeoDiverse Patriot – Washington County E911 and St George City Police Dept

Washington County Sheriff (Host-A)
265 North 200 East, St George UT
Patriot 10.110.166.xxx Network

Washington County EOC (Host-B)
1912 West 800 North, St George UT
Patriot 10.110.166.xxx Network

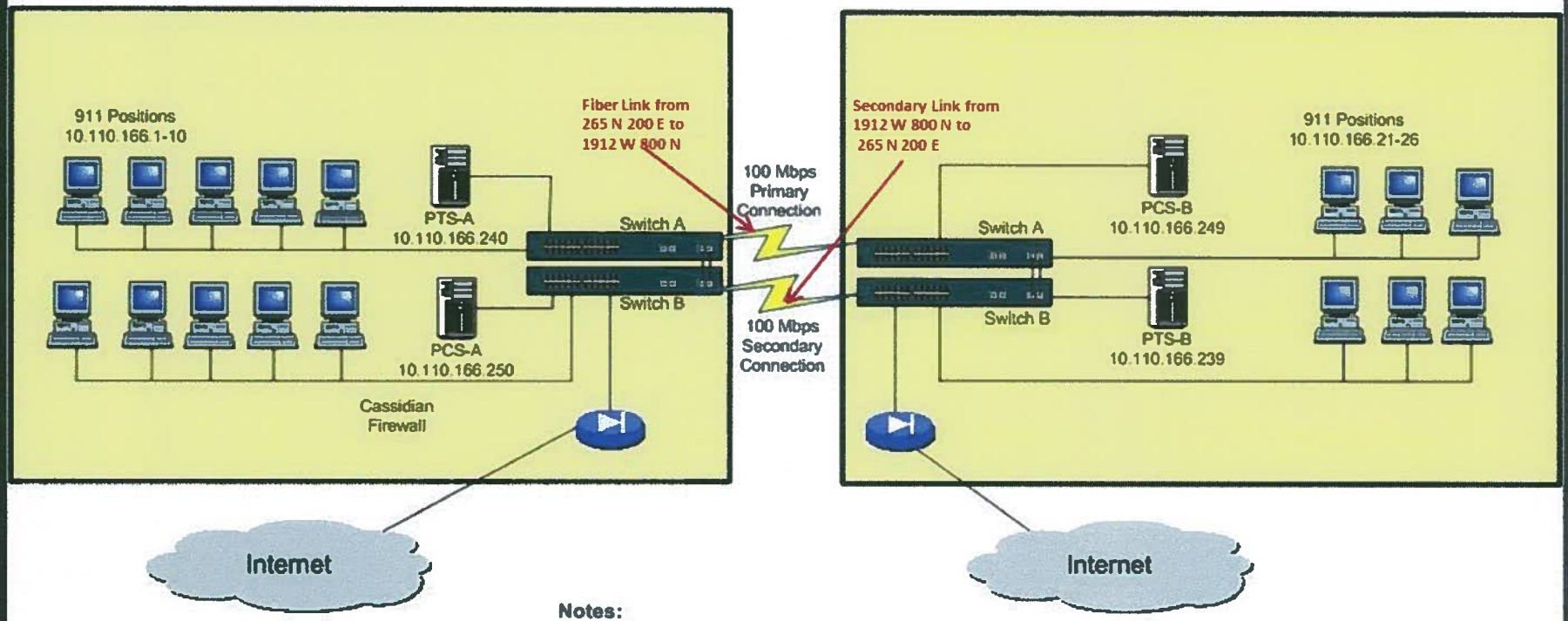

Notes:

- Customer to provide Internet connections at primary site and at backup site.
- Customer will provide primary and secondary connections on private fiber between Host-A and Host-B

CenturyLink Business

GeoDiverse Patriot – Washington County E911 and St George City Police Dept

Washington County Sheriff (Host-A)
265 North 200 East, St George UT
Patriot 10.110.166.xxx Network

Washington County EOC (Host-B)
1912 West 800 North, St George UT
Patriot 10.110.166.xxx Network

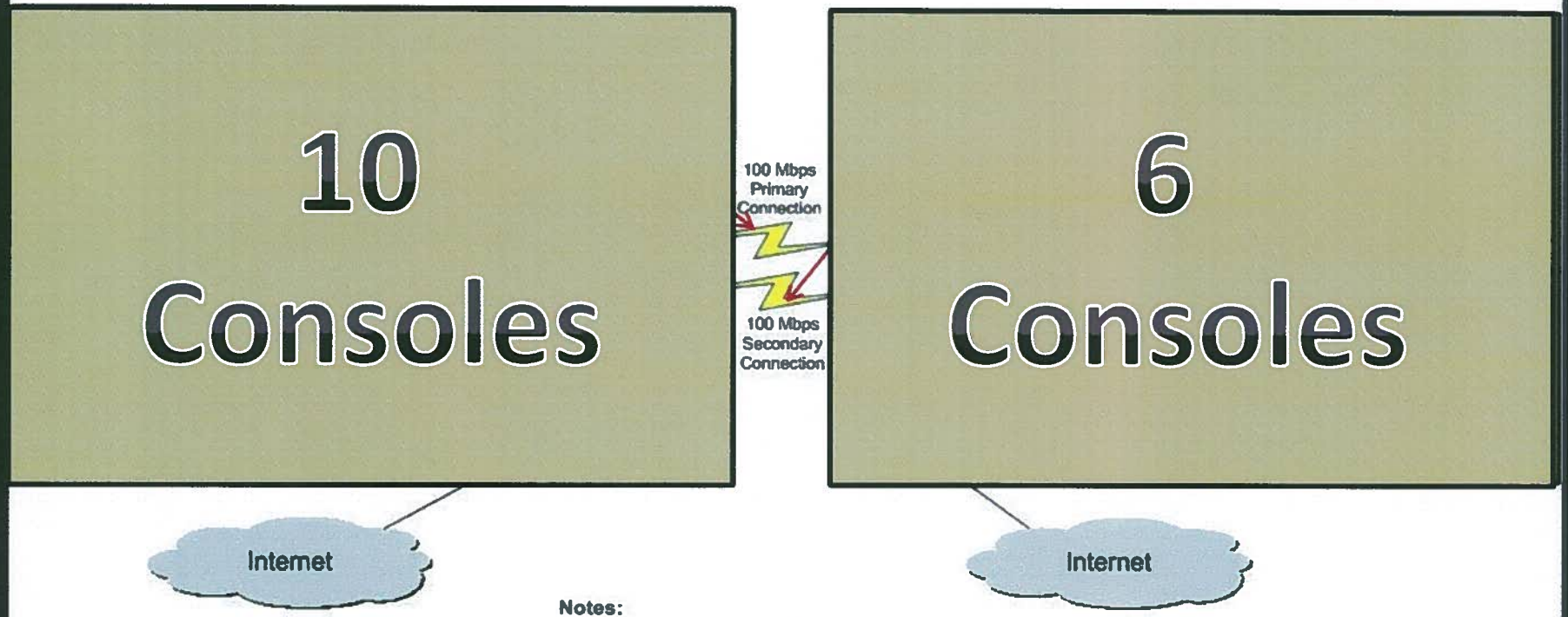

Notes:

- Customer to provide Internet connections at primary site and at backup site.
- Customer will provide primary and secondary connections on private fiber between Host-A and Host-B

CenturyLink Business

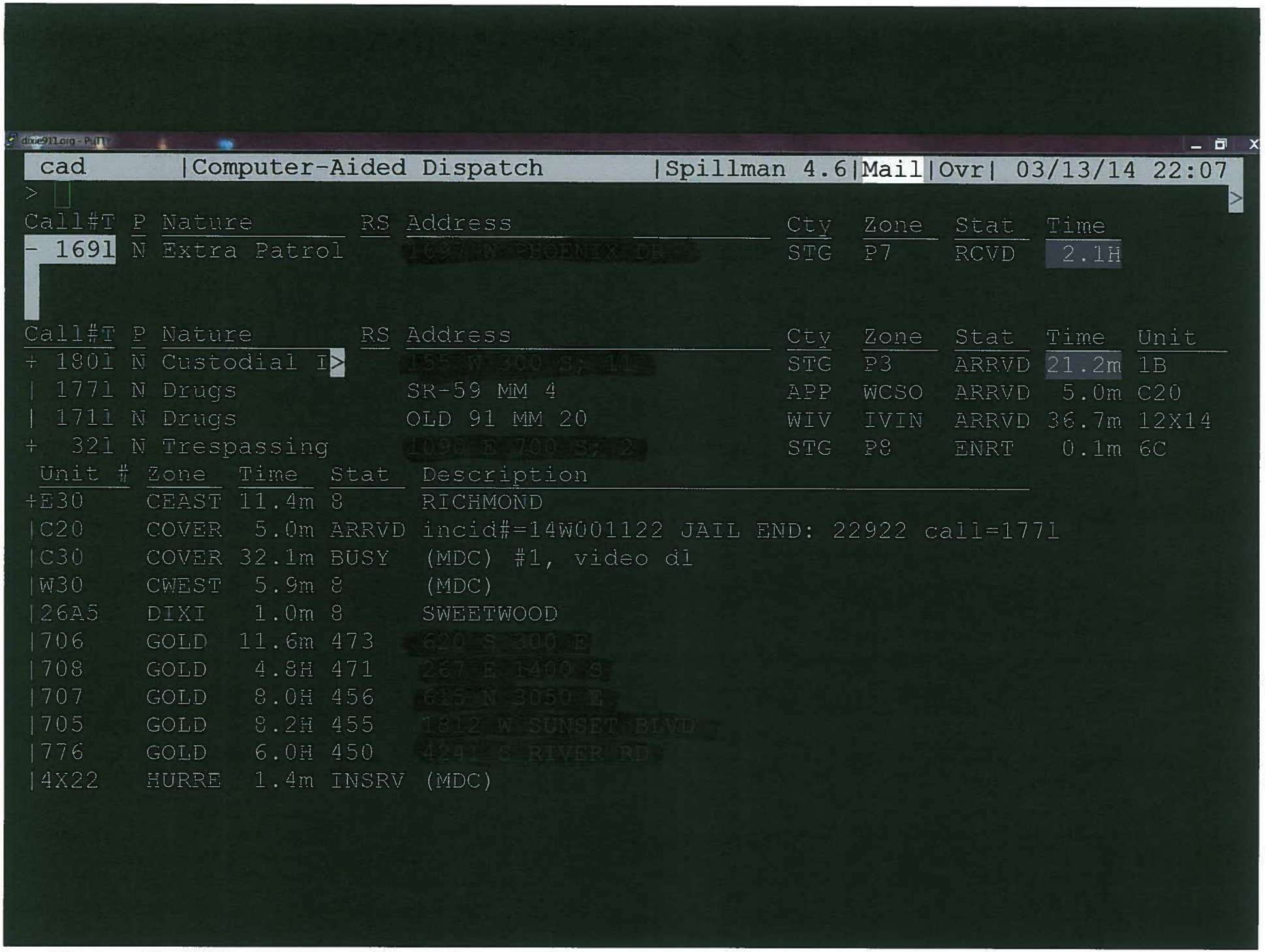
cad |Computer-Aided Dispatch |Spillman 4.6|Mail|Ovr| 03/13/14 22:07
Call#T P Nature RS Address Cty Zone Stat Time
- 1691 N Extra Patrol STG P7 RCVD 2.1H
Call#T P Nature RS Address Cty Zone Stat Time Unit
+ 1801 N Custodial I STG P3 ARRVD 21.2m 1B
| 1771 N Drugs SR-59 MM 4 APP WCSO ARRVD 5.0m C20
| 1711 N Drugs OLD 91 MM 20 WIV IVIN ARRVD 36.7m 12X14
+ 321 N Trespassing STG P8 ENRT 0.1m 6C
Unit # Zone Time Stat Description
+E30 CEAST 11.4m 8 RICHMOND
|C20 COVER 5.0m ARRVD incid#=14W001122 JAIL END: 22922 call=1771
|C30 COVER 32.1m BUSY (MDC) #1, video dl
|W30 CWEST 5.9m 8 (MDC)
|26A5 DIXI 1.0m 8 SWEETWOOD
|706 GOLD 11.6m 473
|708 GOLD 4.8H 471
|707 GOLD 8.0H 456
|705 GOLD 8.2H 455
|776 GOLD 6.0H 450
|4X22 HURRE 1.4m INSRV (MDC)

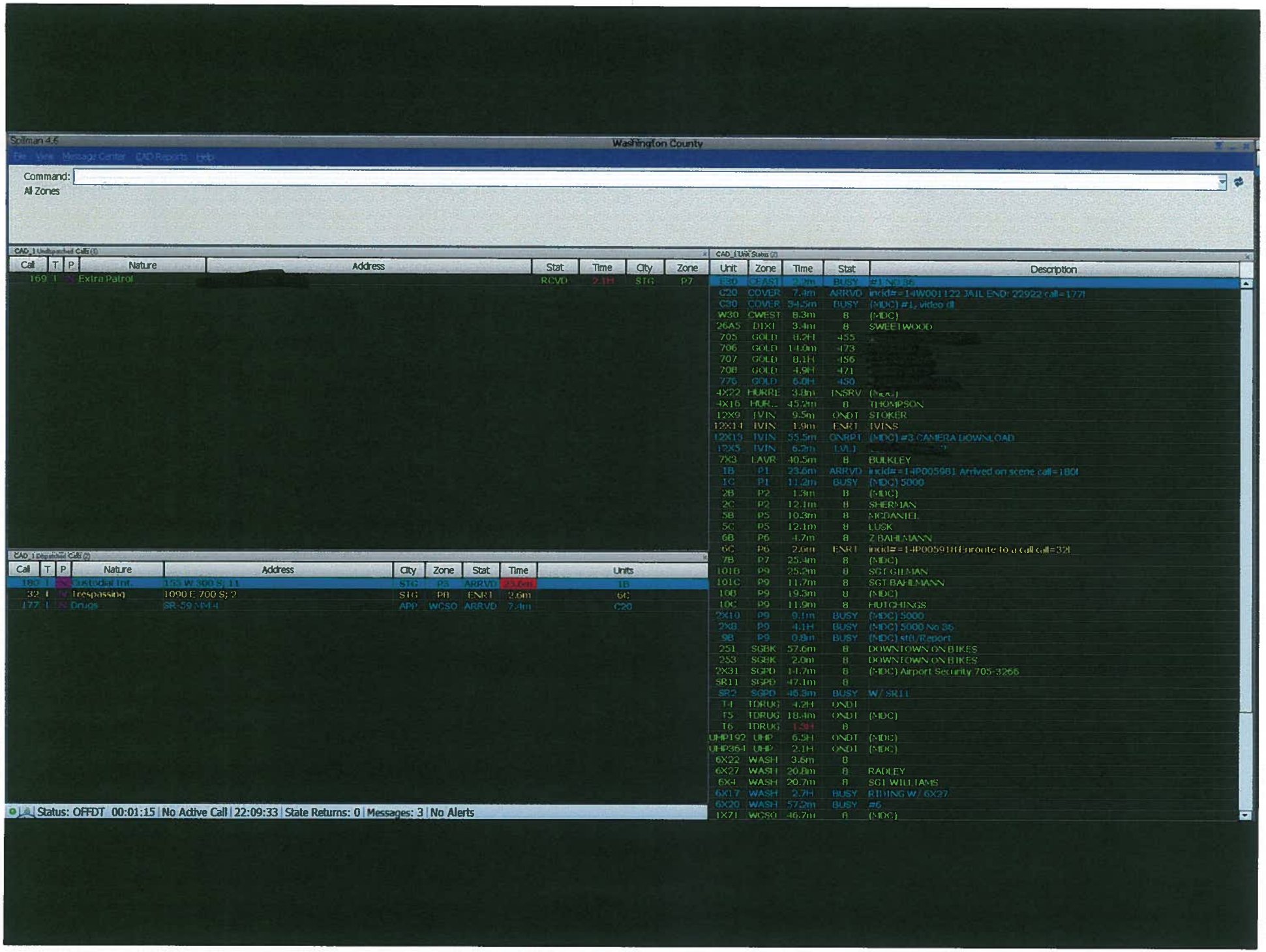
Spillman 4.6
Washington County
File View Message Center CAD Reports Help
Command:
All Zones
CAD_1 Undispatched Calls (1)
Call T P Nature Address Stat Time City Zone
169 I Extra Patrol RCVD 2.1H STG P7
CAD_1 Unit Status (2)
Unit Zone Time Stat Description
C20 COVER 7.4m ARRVD incid#=14W001122 JAIL END: 22922 call=177I
C30 COVER 34.5m BUSY (MDC) #1, video dl
W30 CWEST 8.3m 8 (MDC)
26A5 DIXI 3.4m 8 SWEETWOOD
705 GOLD 8.2H 455
706 GOLD 14.0m 473
707 GOLD 8.1H 456
708 GOLD 4.9H 471
776 GOLD 6.0H 450
4X22 HURRE 3.8m INSRV (MDC)
4X16 HUR... 45.2m 8 THOMPSON
12X9 IVIN 9.5m ONDT STOKER
12X14 IVIN 1.9m ENRT IVINS
12X13 IVIN 55.5m ONRPT (MDC) #3 CAMERA DOWNLOAD
12X5 IVIN 6.2m LVLI
7X3 LAVR 40.5m 8 BULKLEY
1B P1 23.6m ARRVD incid#=14P005981 Arrived on scene call=180I
1C P1 11.2m BUSY (MDC) 5000
2B P2 1.3m 8 (MDC)
2C P2 12.1m 8 SHERMAN
5B P5 10.3m 8 MCDANIEL
5C P5 12.1m 8 LUSK
6B P6 4.7m 8 Z BAHLMANN
6C P6 2.6m ENRT incid#=14P005918 Enroute to a call call=32I
7B P7 25.4m 8 (MDC)
101B P9 25.2m 8 SGT GILMAN
101C P9 11.7m 8 SGT BAHLMANN
10B P9 19.3m 8 (MDC)
10C P9 11.9m 8 HUTCHINGS
2X10 P9 9.1m BUSY (MDC) 5000
2X8 P9 4.1H BUSY (MDC) 5000 No 36
9B P9 0.8m BUSY (MDC) stB/Report
251 SGBK 57.6m 8 DOWNTOWN ON BIKES
253 SGBK 2.0m 8 DOWNTOWN ON BIKES
2X31 SGPD 14.7m 8 (MDC) Airport Security 705-3266
SR11 SGPD 47.1m 8
SR2 SGPD 46.3m BUSY W/ SR11
T4 TDRUG 4.2H ONDT
T5 TDRUG 18.4m ONDT (MDC)
T6 TDRUG 1.3H 8
UHP192 UHP 6.5H ONDT (MDC)
UHP364 UHP 2.1H ONDT (MDC)
6X22 WASH 3.6m 8
6X27 WASH 20.8m 8 RADLEY
6X4 WASH 20.7m 8 SGT WILLIAMS
6X17 WASH 2.7H BUSY RIDING W/ 6X27
6X20 WASH 57.2m BUSY #6
1X71 WCSO 46.7m 8 (MDC)
CAD_1 Dispatched Calls (2)
Call T P Nature Address City Zone Stat Time Units
180 I Custodial Int. 155 W 300 S; 11 STG P3 ARRVD 23.6m 1B
32 I Trespassing 1090 E 700 S; 2 STG P8 ENRT 2.6m 6C
177 I Drugs SR-59 MM 4 APP WCSO ARRVD 7.4m C20
Status: OFFDT 00:01:15 | No Active Call | 22:09:33 | State Returns: 0 | Messages: 3 | No Alerts

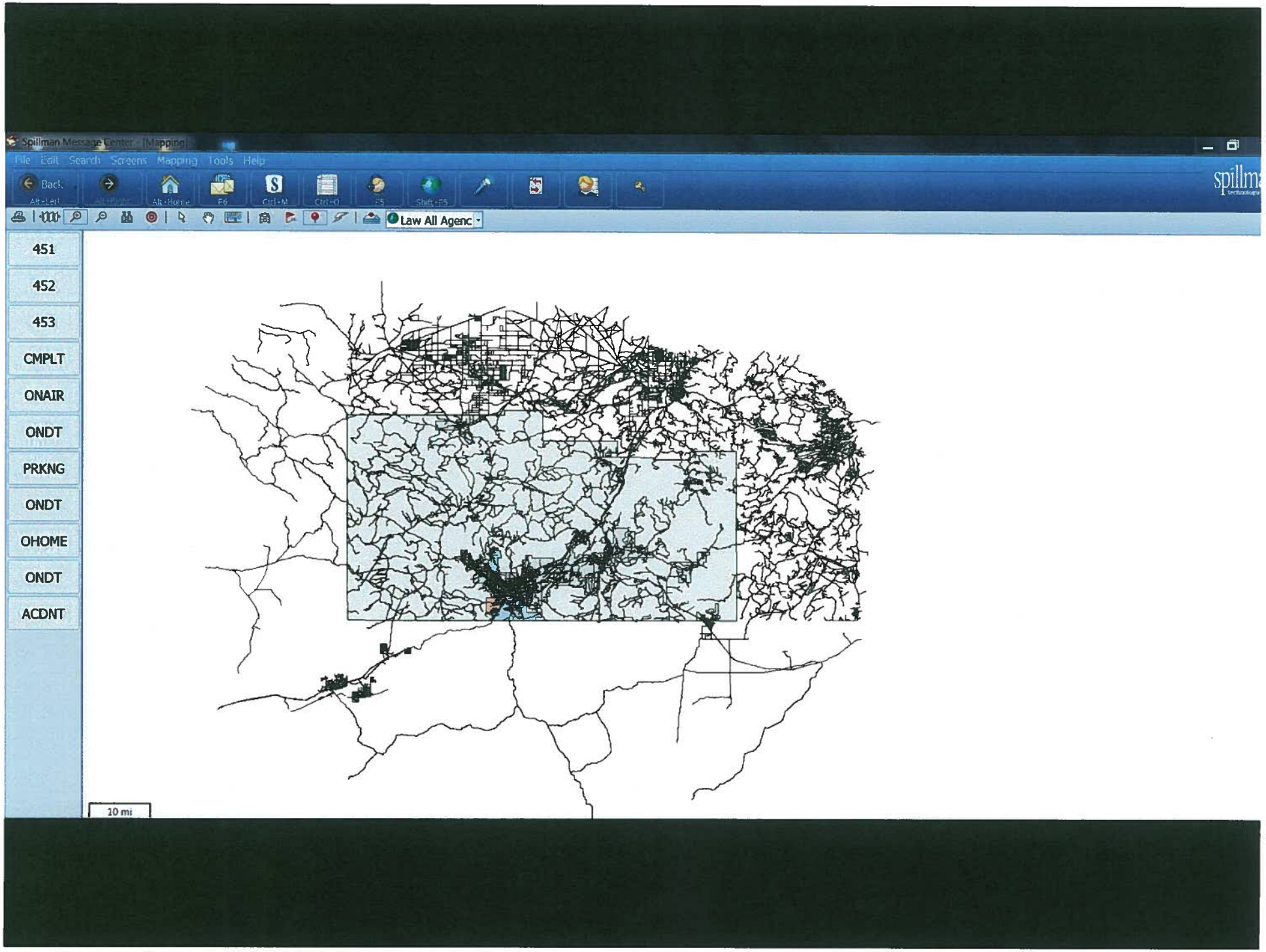
Spillman Message Center - [Mapping]
File Edit Search Screens Mapping Tools Help
Back
Law All Agenc
451
452
453
CMPLT
ONAIR
ONDT
PRKNG
ONDT
OHOME
ONDT
ACDNT
10 mi

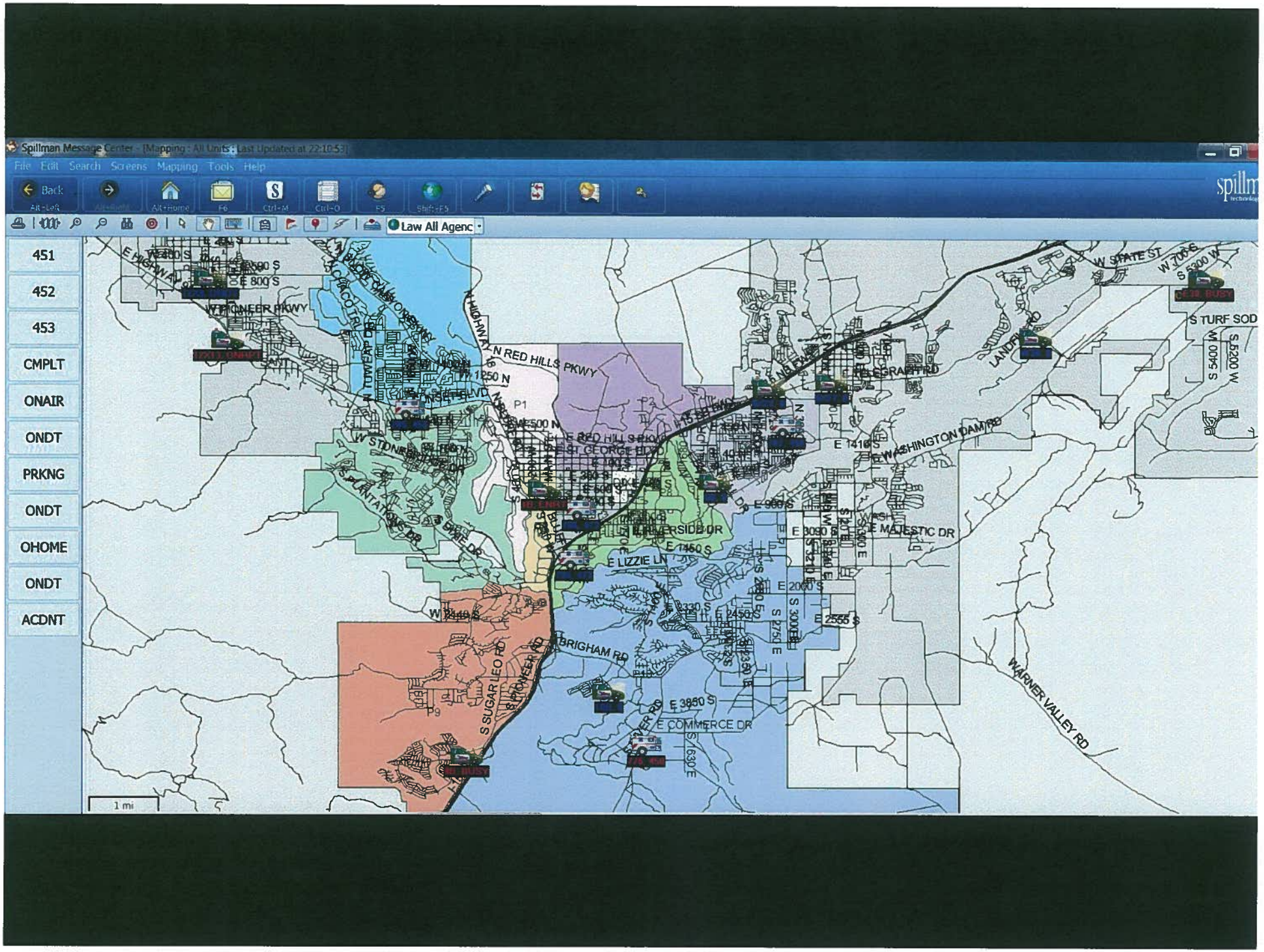
Spillman Message Center - [Mapping : All Units : Last Updated at 22:10:53]
File Edit Search Screens Mapping Tools Help
Back
Law All Agenc
451
452
453
CMPLT
ONAIR
ONDT
PRKNG
ONDT
OHOME
ONDT
ACDNT
N RED HILLS PKWY
W PIONEER PKWY
E 800 S
W 1250 N
E RED HILLS PKWY
E ST GEORGE BLVD
E RIVERSIDE DR
E LIZZIE LN
E 1450 S
E 900 S
E 3090 S
E MAJESTIC DR
E 2000 S
E 2555 S
E 1410 S
E WASHINGTON DAM RD
W STATE ST
W 700 S
S 5300 W
S TURF SOD
S 5400 W
S 5200 W
LANDFILL RD
BRIGHAM RD
S SUGAR LEO RD
S PIONEER RD
E 3850 S
E COMMERCE DR
S 1630 E
WARNER VALLEY RD
1 mi

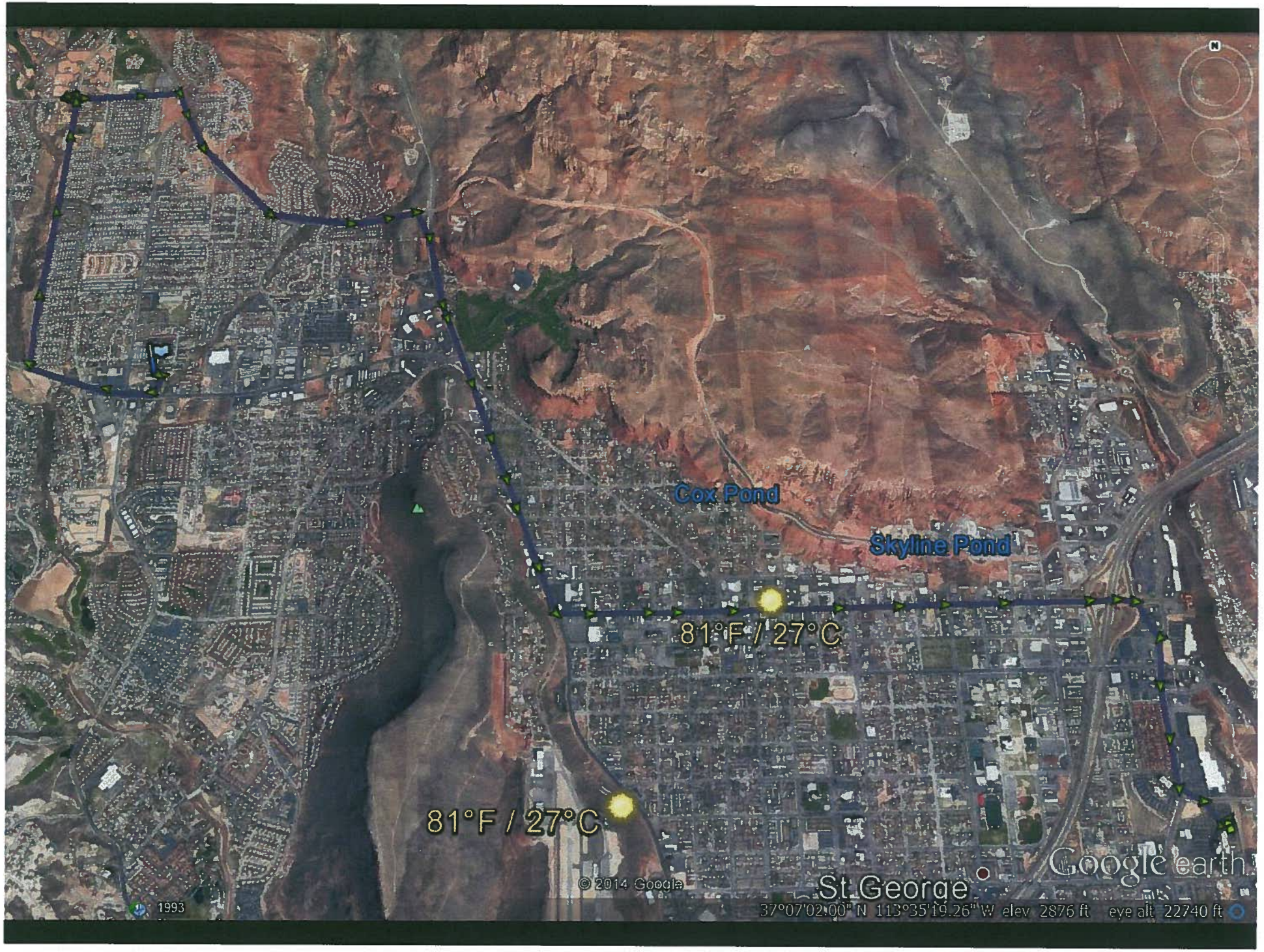
Cox Pond
Skyline Pond
81°F / 27°C
81°F / 27°C
© 2014 Google
St George
37°07'02.00" N 113°35'19.26" W elev 2876 ft eye alt 22740 ft
1993
Google earth

ALI Records

- Normal
- Raw
- Retransmit
- Retransmit
- Normal

204
(000) 000-0000 WPH2 10/06 06:14
SPRINT NEXTEL-CDMA
650 P#[redacted]
[redacted] SW Sector

CALLBK=[redacted] 628 02023
UT Washington
TEL=SPPCS
+37.065650 -113.593225 149
PSAP=S.G.--WIRELESS 911 CALL
VERIFY CALLER LOCATION
VERIFY CALL BACKNUMBER

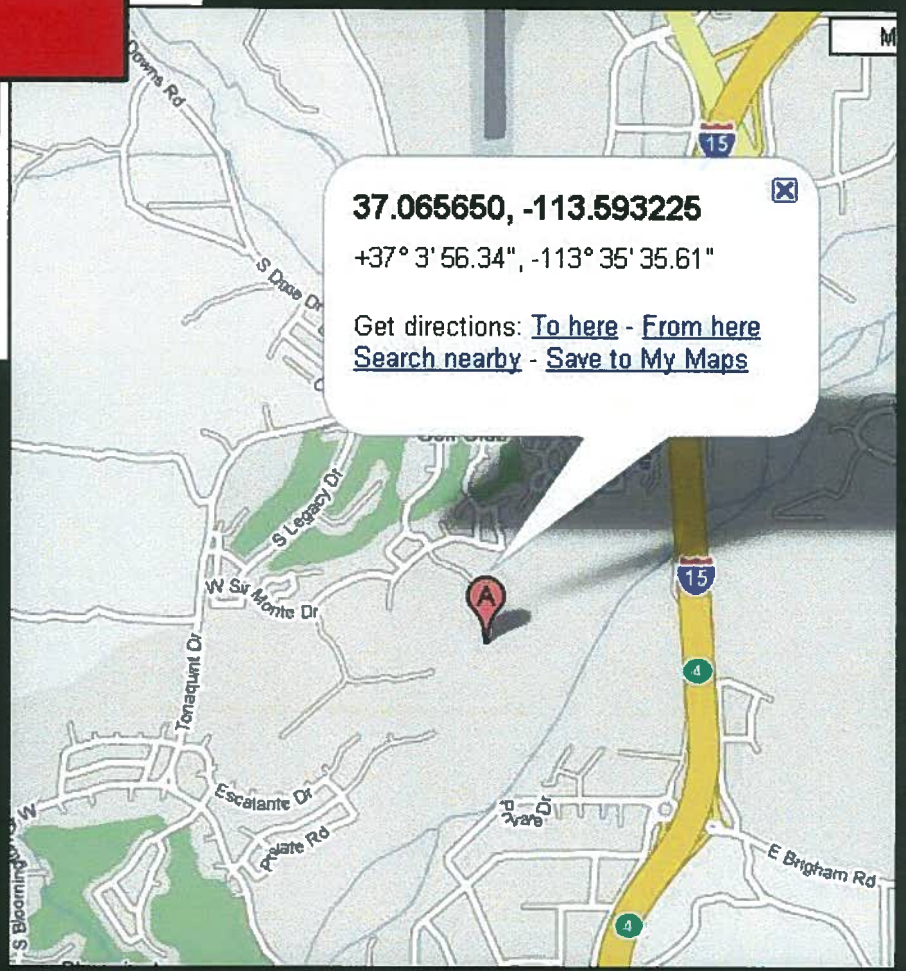

Wireless Phase II accuracy is allowing us to go from "Page and Pray"

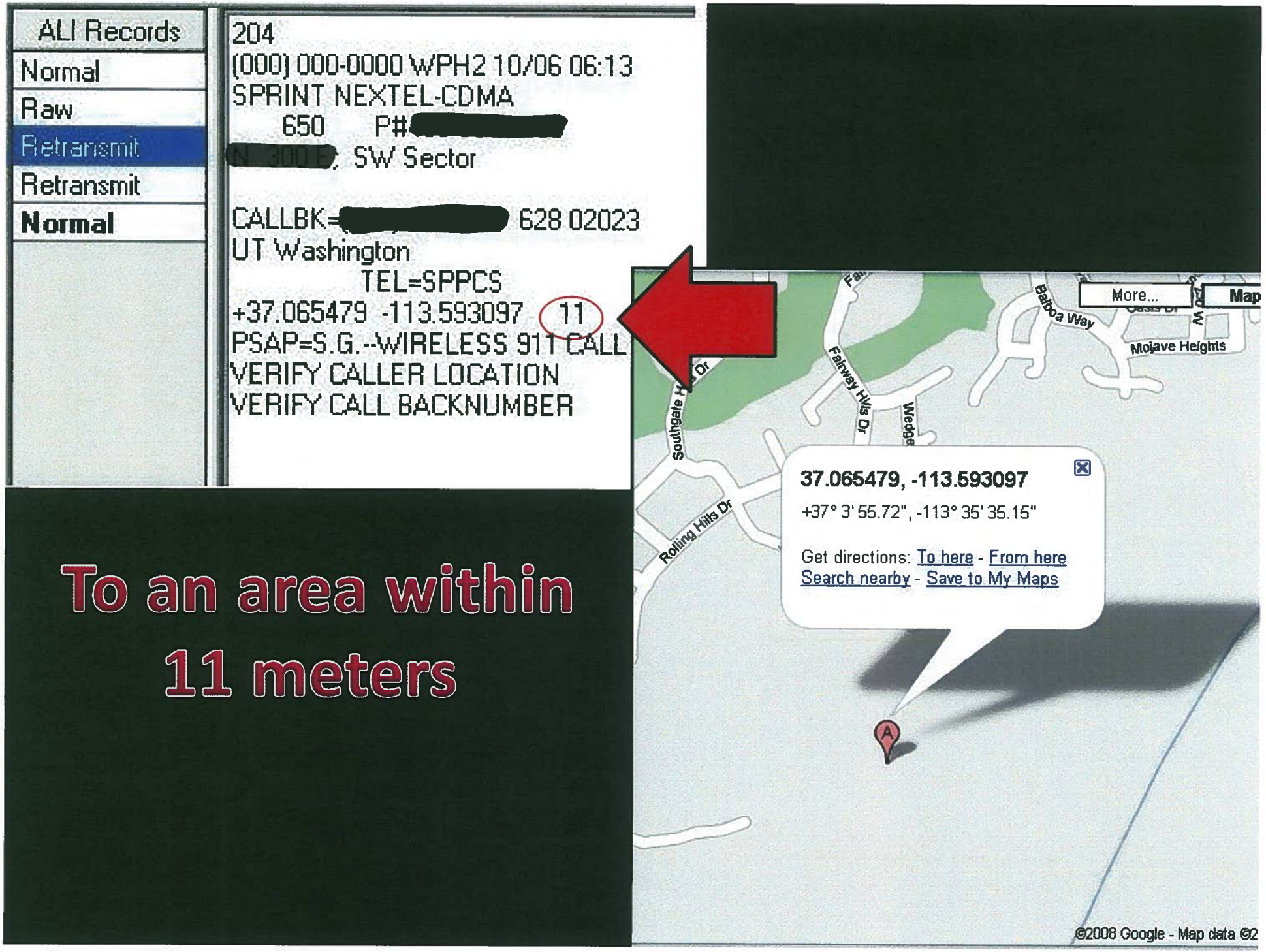
ALI Records
Normal
Raw
Retransmit
Retransmit
Normal
204
(000) 000-0000 WPH2 10/06 06:13
SPRINT NEXTEL-CDMA
650 P#[redacted]
[redacted], SW Sector
CALLBK=[redacted] 628 02023
UT Washington
TEL=SPPCS
+37.065479 -113.593097 11
PSAP=S.G.--WIRELESS 911 CALL
VERIFY CALLER LOCATION
VERIFY CALL BACKNUMBER
[redacted]
More...
Map
Baboa Way
Mojave Heights
Fairway Hls Dr
Rolling Hills Dr
37.065479, -113.593097
+37° 3' 55.72", -113° 35' 35.15"
Get directions: To here - From here
Search nearby - Save to My Maps
A
©2008 Google - Map data ©2
To an area within
11 meters



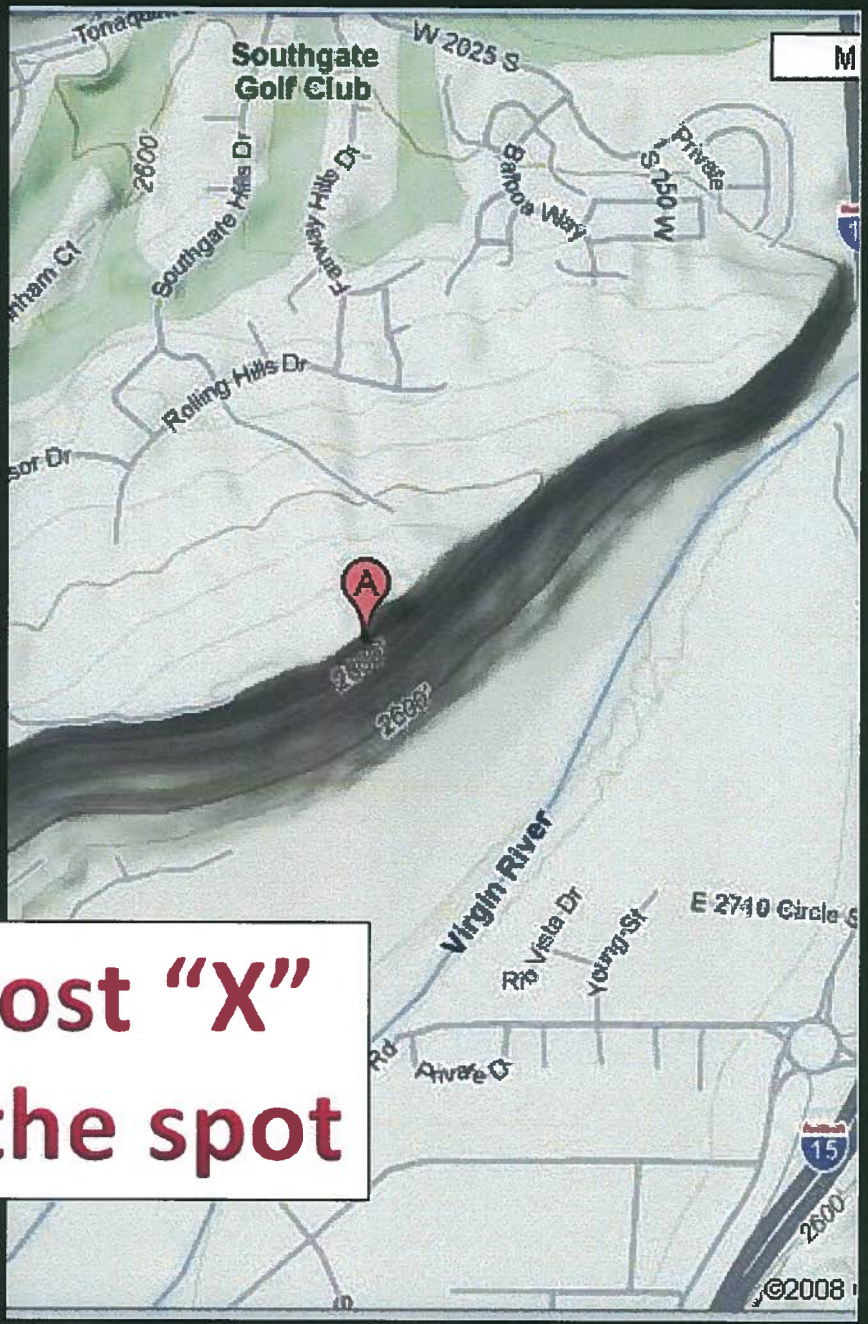

To almost "X" marks the spot

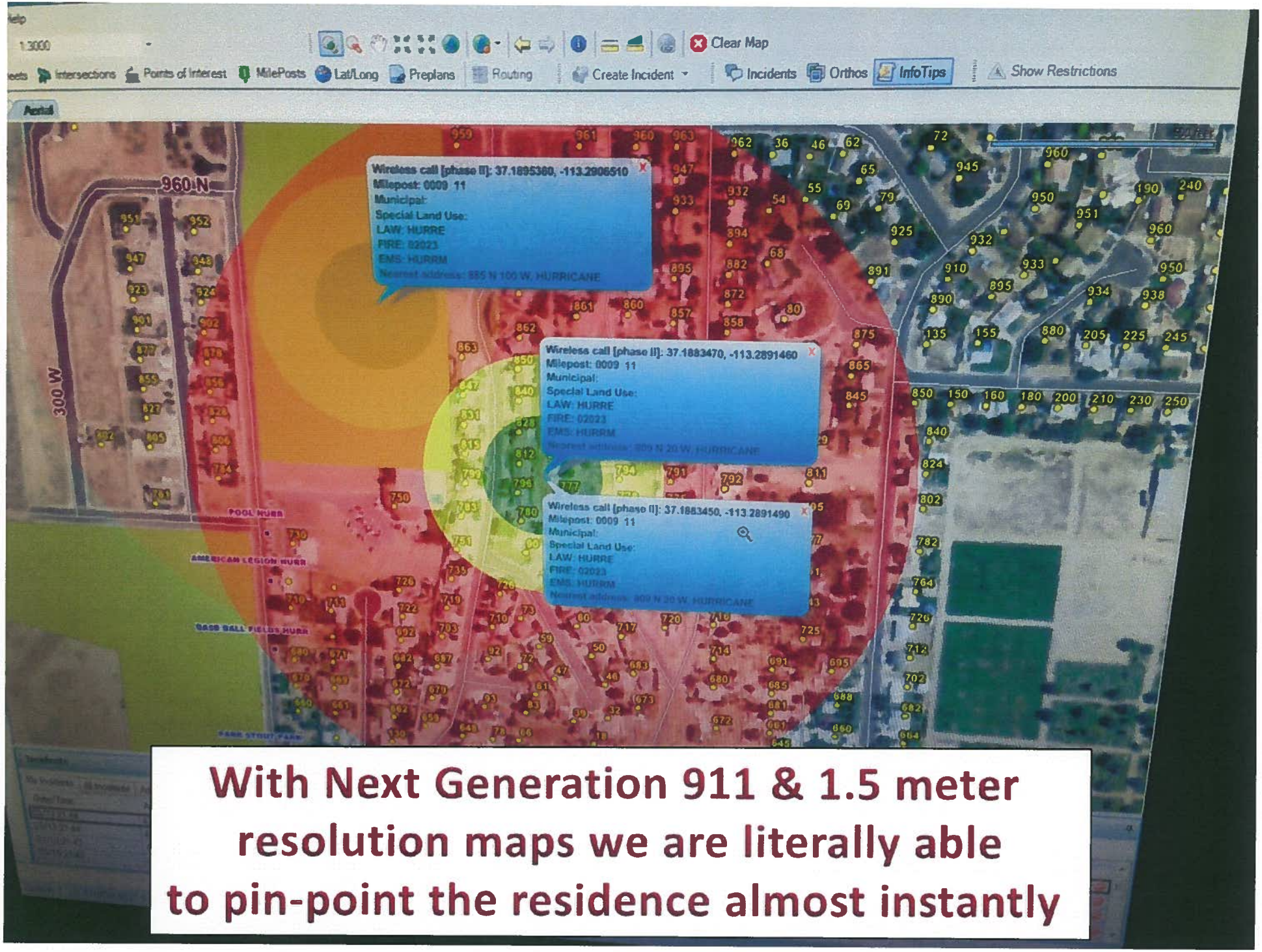

With Next Generation 911 & 1.5 meter resolution maps we are literally able to pin-point the residence almost instantly

Lost 22.04% last 3 years

	2013	2012	2011
Total 911 land lines	6615	7480	7793
Total Wireless 911	30597	29358	27587

Gained 22.53% last 3 years



Seconds Save Lives.


Webb Hill

Webb Hill

Microwave



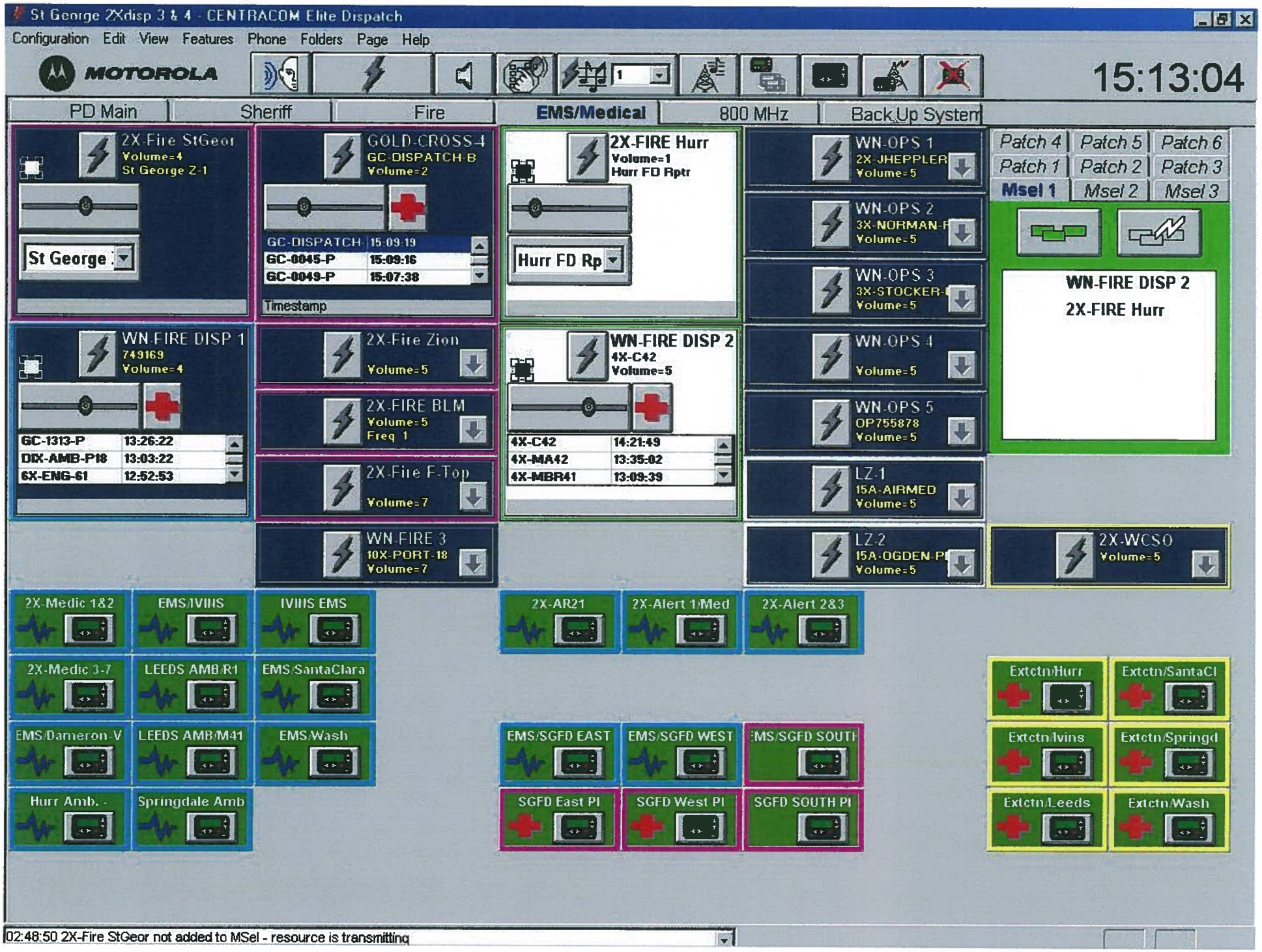
St George 2Xdisp 3 & 4 - CENTRACOM Elite Dispatch
Configuration Edit View Features Phone Folders Page Help
MOTOROLA
15:13:04
PD Main
Sheriff
Fire
EMS/Medical
800 MHz
Back Up System
2X-Fire StGeor
Volume=4
St George Z-1
St George
GOLD-CROSS-4
GC-DISPATCH-B
Volume=2
GC-DISPATCH 15:09:19
GC-0045-P 15:09:16
GC-0049-P 15:07:38
Timestamp
2X-FIRE Hurr
Volume=1
Hurr FD Rptr
Hurr FD Rp
WN-OPS 1
2X-JHEPPLER
Volume=5
WN-OPS 2
3X-NORMAN-F
Volume=5
WN-OPS 3
3X-STOCKER-F
Volume=5
WN-OPS 4
Volume=5
WN-OPS 5
OP755878
Volume=5
LZ-1
15A-AIRMED
Volume=5
LZ-2
15A-OGDEN-PI
Volume=5
Patch 4
Patch 5
Patch 6
Patch 1
Patch 2
Patch 3
Msel 1
Msel 2
Msel 3
WN-FIRE DISP 2
2X-FIRE Hurr
WN-FIRE DISP 1
749169
Volume=4
GC-1313-P 13:26:22
DIX-AMB-P18 13:03:22
6X-ENG-61 12:52:53
2X-Fire Zion
Volume=5
2X-FIRE BLM
Volume=5
Freq 1
2X-Fire F-Top
Volume=7
WN-FIRE 3
10X-PORT-18
Volume=7
WN-FIRE DISP 2
4X-C42
Volume=5
4X-C42 14:21:49
4X-MA42 13:35:02
4X-MBR41 13:09:39
2X-WCSO
Volume=5
2X-Medic 1&2
EMS/IVINS
IVINS EMS
2X-Medic 3-7
LEEDS AMB/R1
EMS/SantaClara
EMS/Dameron-V
LEEDS AMB/M41
EMS/Wash
Hurr Amb. -
Springdale Amb
2X-AR21
2X-Alert 1/Med
2X-Alert 2&3
EMS/SGFD EAST
EMS/SGFD WEST
EMS/SGFD SOUTH
SGFD East PI
SGFD West PI
SGFD SOUTH PI
Extctn/Hurr
Extctn/SantaCl
Extctn/Ivins
Extctn/Springd
Extctn/Leeds
Extctn/Wash
02:48:50 2X-Fire StGeor not added to MSel - resource is transmitting

Channel	Channel	Channel	Channel	Channel	Channel
Law -1	OPS 1	WN SAR	EVENT 1	I-CALL	LAW1*S
Law -2	OPS 2	PCMC	EVENT 2	I-TAC1	LAW2*S
Law -3	OPS 3	IMC	EVENT 3	I-TAC2	LAW2*U
Law -4	OPS 4	UU MED	EVENT 4	I-TAC3	LAW2*B
Law -5	OPS 5	BVMC	EVENT 5	I-TAC4	LAW2*L
Law -6	OPS 6	VV MED	EVENT 6	ST-RP1	LAW2*R
Law -7	OPS 7	DRMC	EVENT 7	ST-RP2	LAW3*S
WLC2C1	OPS 8	WFC2C1	EVENT 8	ST-RP3	LAW3*T
WLC2C2	OPS 9	WFC2C2	EVENT 9	ST-RP4	FD 1*S
CEDR S	OPS 10	LZ-1	EVENT 10	ST-RP5	FD 1*T
NO RGN	WOPS11	LZ-2	EVENT 11	ST-TA1	FD 1*B
NE RGN	WOPS12	CLRCTY	EVENT 12	ST-TA2	OPS1*S
SE RGN	WOPS13	FD ALT	EVENT 13	ST-TA3	OPS2*U
SL RGN	WOPS14	FIRE 3	EVENT 14	ST-TA4	OPS3*B
SC RGN	WOPS15	FDSP2	EVENT 15	ST-TA5	OPS4*T
SW RGN	WOPS16	FDSP1	EVENT 16	SW-RGN	OPS5*R

A Logan, UT

B St George, UT

382.2 mi

This radio system allows a dispatcher
(or anyone else for that matter)
to be in St George and speak with someone in Logan Utah
faster than if they used a cellular phone
(yes, we have tried it)