



Color Country Herbicide Restoration Treatment

Unit C - Cottonwood Road (890 acres)

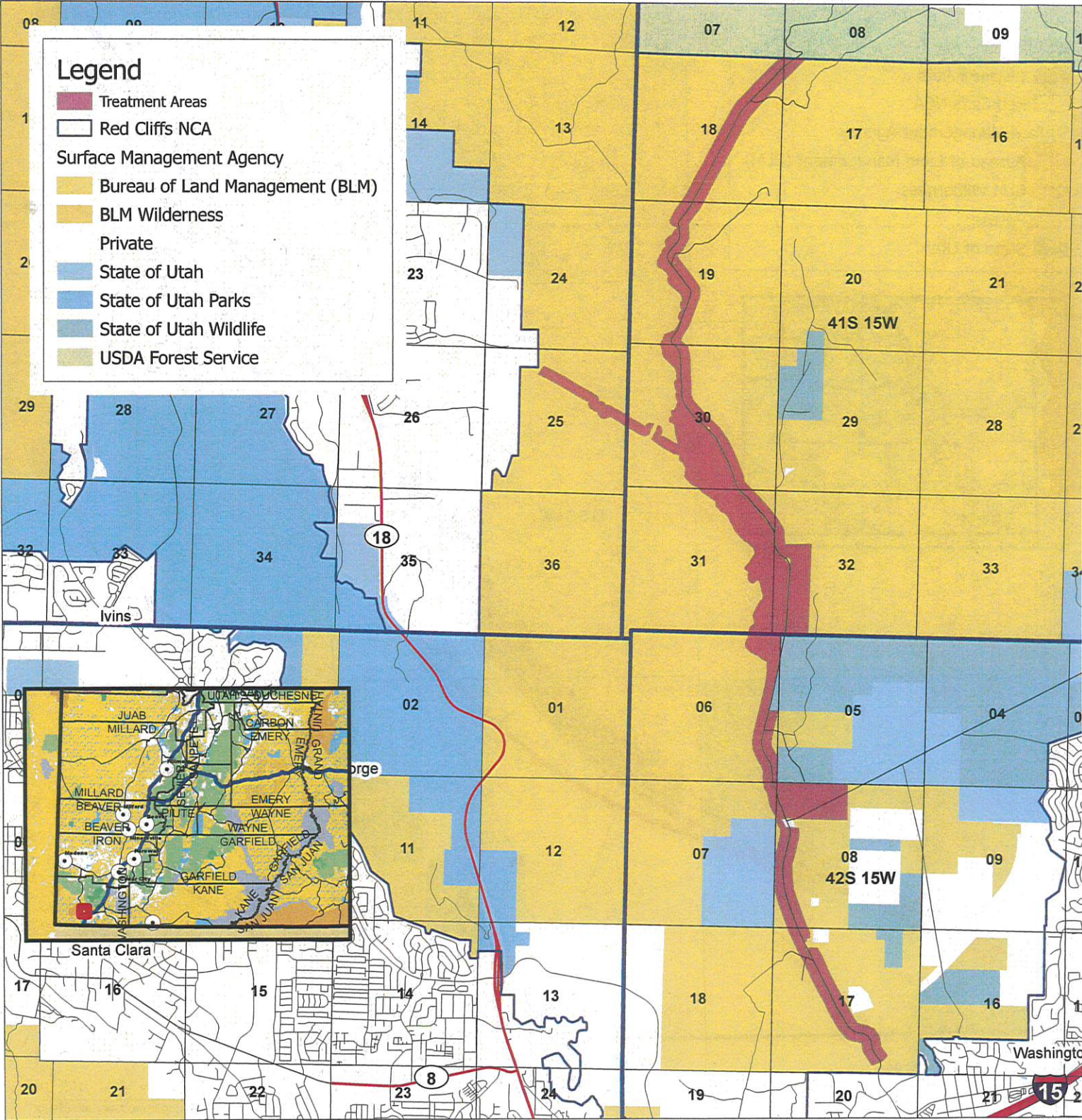
Bureau of Land Management, Utah
Cedar City Field Office
176 East D.L. Sargent Drive
Cedar City, UT 84721




Treatment Locations:
Unit C - Cottonwood Road:
T41S, R15W, Sec. 17, 18, 19, 30, 31, 32. T41S, R16W, Sec. 25. T42S, R15W, Sec. 6, 7, 8, 17.

6/27/2024

No warranty is made by the Bureau of Land Management as to the accuracy, reliability, or completeness of these data for individual use or aggregate use with other data. Original data were compiled from various sources. This information may not meet National Map Accuracy Standards. This product was



No warranty is made by the Bureau of Land Management as to the accuracy, reliability, or completeness of these data for individual use or aggregate use with other data.



Color Country Herbicide Restoration Treatment

Unit B - Cottonwood Trailhead (92 acres)

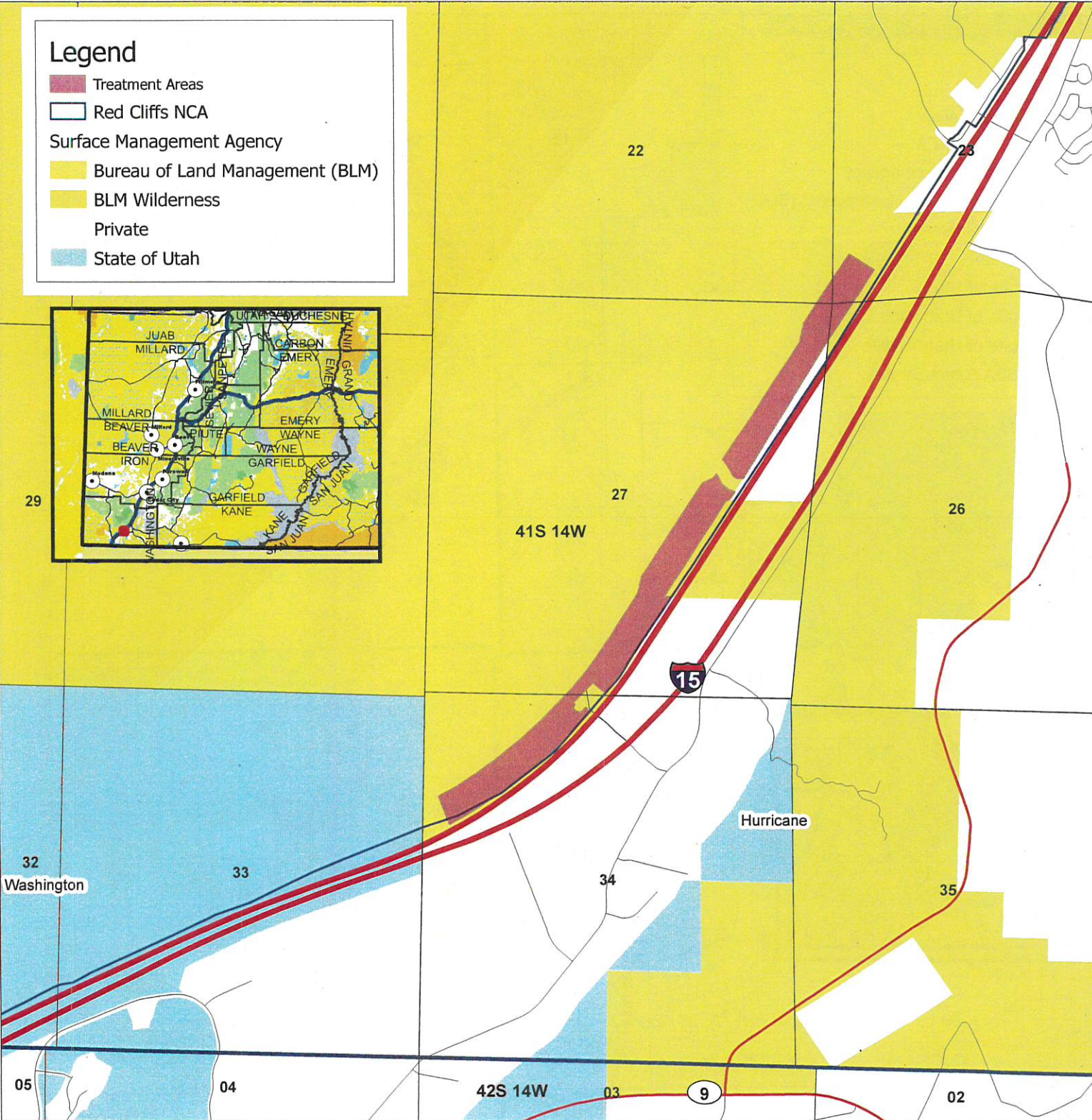
Bureau of Land Management, Utah
Cedar City Field Office
176 East D.L. Sargent Drive
Cedar City, UT 84721



Treatment Locations:
Unit B - Cottonwood Trailhead: T41S, R14W, Sec. 22, 23, 27, 34.

No warranty is made by the Bureau of Land Management as to the accuracy, reliability, or completeness of these data for individual use or aggregate use with other data. Original data were compiled from various sources. This information may not meet National Map Accuracy Standards. This product was

6/27/2024



Scale: 1:24,000

No warranty is made by the Bureau of Land Management as to the accuracy, reliability, or completeness of these data for individual use or aggregate use with other data.