

Tri-Canyon Trails DRAFT Plan

Salt Lake Ranger District
Uinta-Wasatch-Cache National Forest



PROJECT AREA



TIMELINE



GUIDING PRINCIPLES



Environment

- Protect watershed & ecosystems by reducing impacts to water, wildlife, plants, scenery
Examples include: concentrate visitors at hardened destinations, design sustainable trails

Visitor

- Offer diverse quality recreation opportunities
Examples include: hike, bike, nature walk, dog walk, rock climb, fish

Infrastructure

- Built or constructed developments that support visitor needs and protect resources
Examples include: parking, bathrooms, signage

AREAS OF FOCUS







1. Trailheads



AREAS OF FOCUS

1. Trailheads

2. Trail Network

MAJOR	MINOR	PRIMITIVE
		
CONCENTRATED USE	CONNECTOR	USER-CREATED
		

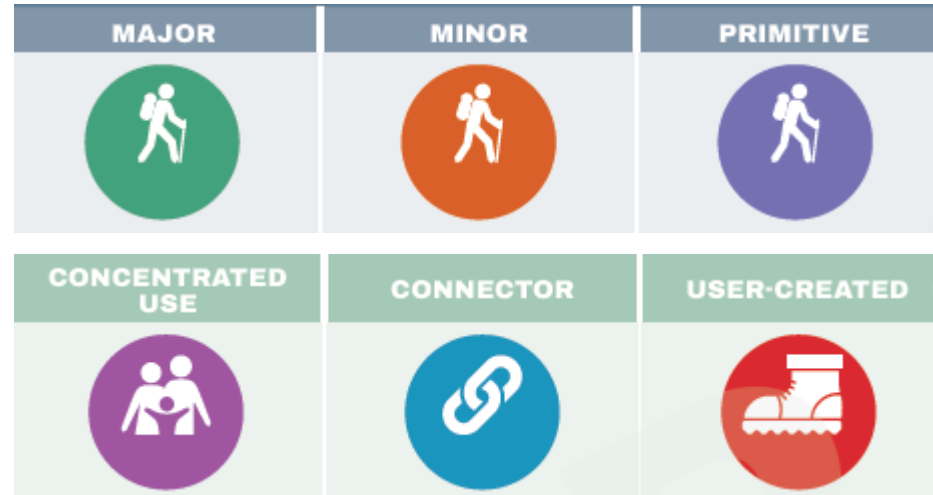
AREAS OF FOCUS

1. Trailheads

2. Trail Network

3. Recreation Strategies

- Reduce Visitor Conflicts
- E-bike Opportunities
- Summer Recreation at Ski Resorts
- Winter Recreation Opportunities



PUBLIC MEETINGS

March 4, 2024	5-7pm	West Jordan – County Library 8030 S 1825 W
March 13, 2024	5-7pm	Sandy – County Library 10100 S Petunia Way
March 20, 2024	5-7pm	Wheeler Farm – Education Center 6351 S 900 E

QUESTIONS?

tricanyontrails.org

