



Nibley City
Planning Commission Meeting
Thursday, November 2, 2023
Nibley City Hall
455 W. 3200 S.
Nibley, UT

6:30 p.m. Call to Order and Roll Call
Approval of Agenda
Approval of Minutes

In accordance with Utah Code Annotated 52-4-207 and Nibley City Resolution 12-04, this meeting may be conducted electronically. The anchor location for the meeting will be Nibley City Hall, 455 West 3200 South, Nibley, Utah. The public may participate in the meeting either in person or via the Zoom meeting link provided at www.nibleycity.com.

1. **Public Hearing:** Ordinance 23-36: Development Agreement with Wesley Nelson Farms Inc, allowing for a four lot subdivision of Parcel #03-007-0019, 03-007-0030, and 03-007-0031, located at 2600 S Hwy 89/91, setting forth conditions and standards that will apply to the subdivision and future completion of subdivision improvements
2. **Public Hearing:** Wesley Nelson Farms Subdivision Preliminary Plat, a four lot subdivision located at 2600 S Hwy 89/91 (Applicant: Al Bingham)
3. **Discussion and Consideration:** Ordinance 23-36: Development Agreement with Wesley Nelson Farms Inc, allowing for a four lot subdivision of Parcel #03-007-0019, 03-007-0030, and 03-007-0031, located at 2600 S Hwy 89/91, setting forth conditions and standards that will apply to the subdivision and future completion of subdivision improvements
4. **Discussion and Consideration:** Wesley Nelson Farms Subdivision Preliminary Plat, a four lot subdivision located at 2600 S Hwy 89/91 (Applicant: Al Bingham)
5. **Discussion and Consideration:** Wesley Nelson Farms Subdivision Final Plat, a four lot subdivision located at 2600 S Hwy 89/91 (Applicant: Al Bingham)
6. **Public Hearing:** Ordinance 23-38: Amending NCC 21 and NCC 19.12.040, 19.46 and NCC 19.32; subdivision approval process amendments
7. **Discussion and Consideration:** Ordinance 23-38: Amending NCC 21 and NCC 19.12.040, 19.46 and NCC 19.32; subdivision approval process amendments
8. **Public Hearing:** Ordinance 23-37: Amending NCC 21.06.080 FINAL PLAT APPROVAL and Adopting NCC 17.10.010 FINISHED FLOOR ELEVATION; establishing regulations for basement and finish floor elevations as they relate to groundwater
9. **Discussion and Consideration:** Ordinance 23-37: Amending NCC 21.06.080 FINAL PLAT APPROVAL and Adopting NCC 17.10.010 FINISHED FLOOR ELEVATION; establishing regulations for basement and finish floor elevations as they relate to groundwater
10. **Workshop:** Parks, Recreation & Open Space Master Plan
11. Staff Report and Action Items

*Planning Commission agenda items may be tabled or continued if 1) Additional information is needed in order to take action on the item, OR 2) The Planning Commission feels there are unresolved issues that may need further attention before the Commission is ready to make a motion. **No agenda item will begin after 10:00 p.m. without a unanimous vote of the Commission.** The Commission may carry over agenda items, scheduled late in the evening and not heard, to the next regularly scheduled meeting.*

IN COMPLIANCE WITH THE AMERICANS WITH DISABILITIES ACT, REASONABLE ACCOMMODATIONS FOR INDIVIDUALS WITH DISABILITIES WILL BE PROVIDED UPON REQUEST. FOR ASSISTANCE, PLEASE CALL 752-0431 A MINIMUM OF 24 HOURS BEFORE THE MEETING.

This Page Intentionally Left Blank



**Nibley City Planning
Commission
Agenda Item Report
November 2, 2023**

**Agenda Item #1 - #3: Wesley Nelson Farms
Development Agreement**

Description

Public Hearing: Ordinance 23-36: Development Agreement with Wesley Nelson Farms Inc, allowing for a four lot subdivision of Parcel #03-007-0019, 03-007-0030, and 03-007-0031, located at 2600 S Hwy 89/91, setting forth conditions and standards that will apply to the subdivision and future completion of subdivision improvements

Discussion and Consideration: Ordinance 23-36: Development Agreement with Wesley Nelson Farms Inc, allowing for a four lot subdivision of Parcel #03-007-0019, 03-007-0030, and 03-007-0031, located at 2600 S Hwy 89/91, setting forth conditions and standards that will apply to the subdivision and future completion of subdivision improvements

Department

City Planning

Action Type

Legislative

Recommendation

Recommend approval of Ordinance 23-36: Development Agreement with Wesley Nelson Farms Inc, allowing for a four lot subdivision of Parcel #03-007-0019, 03-007-0030, and 03-007-0031, located at 2600 S Hwy 89/91, setting forth conditions and standards that will apply to the subdivision and future completion of subdivision improvements

Reviewed By

City Planner, City Manager, City Attorney, City Engineer, Mayor

Background

Al Bingham, representative of Wesley Nelson Farms, Inc. has submitted applications for both Preliminary Plat and Final Plat of a 4-lot Subdivision at 2600 S Hwy 89/91. The Property, currently divided into 3 parcels was previously a single parcel of land, known as Parcel # 03-005-0003, and the current divisions in and of the Property were performed by Developer without the approval of City and without the subdivision of the Property pursuant to City land use and subdivision regulations and ordinances.

Nibley City Code Chapter 21 includes several provisions which require public improvements at the time of subdivision. However, the developer desires to postpone the completion of Subdivision Improvements until the lots within the subdivision are developed. If approved, the proposed agreement would allow the applicant to subdivide the property and defer public improvements until each respective lot is developed. Specifically, the proposed agreement includes the following provisions:

- The agreement enables the approval of the 4-lot Subdivision of the property despite its omission of providing public improvements. No financial assurance for required subdivision improvements is required.
- The property is subject to all other provisions of Nibley City Code
- Developer must complete all obligations regarding 2600 South, in accordance with previously approved Street Improvement & Dedication Agreement. 2600 S is to be dedicated as a public right of way as part of the recordation of the Plat
- The Plat must reference the agreement
- Any future subdivision or development on any portion of the property will require public improvements in connection with the subdivision or development.

The approval of this agreement would enable the approval of the preliminary plat and the final plat, which are being considered concurrently. While the Planning Commission is the approval authority for the preliminary and final plat, the City Council is the approval authority for the development agreement.

NIBLEY CITY DEVELOPMENT AGREEMENT – FOUR LOT PLAT

This Development Agreement (“**Agreement**”) is entered into by and between Nibley City, a Utah municipality and political subdivision of the State of Utah (“**City**”), Nibley Development, LLC, a Utah limited liability company, and Wesley Nelson Farms, Inc, a Utah corporation (Nibley Development, LLC and Wesley Nelson Farms, Inc, or any successor-in-interest thereof, being collectively referred to herein as “**Developer**” subject to the clarification in Section 15 *below*), and is effective as of the date that it is executed by all parties, as shown by the signatures contained herein.

RECITALS

- A. Developer owns or otherwise has the right to develop certain property located within the City, containing approximately 54.87+/- acres (“**Property**”), which property is more particularly described as:

Parcel # 03-007-0019

Legal Description:

Beginning at a point which is North 89°47'28" West 40.39 feet along the section line and North 00°12'32" East 33.00 feet from the North Quarter Corner of Section 20 and running thence: North 89°47'28" West 40.39 feet; thence North 00°12'32" East 33.00 feet; to the POINT OF BEGINNING thence North 89°47'28" West [1294.17 feet]1630.99 feet; thence northwesterly 113.93 feet along the arc of a 656.00-foot radius non-tangent curve to the right (center bears North 26°43'26" East and the long chord bears North 58°18'02" West 113.79 feet with a central angle of 09°57'04"); thence North 53°19'30" West 639.52 feet; thence North 55°26'46" West 148.60 feet; thence North 53°19'30" West 73.43 feet to the southerly right-of-way line of Highway 89/91; thence North 36°40'30" East 1300.79 feet along said right-of-way; thence South 74°36'16" East 381.86 feet to the westerly line of Sierra Commercial Park Subdivision; thence South 00°15'51" East 1059.52 feet along said westerly line and beyond; thence southerly 120.06 feet along the arc of a 533.00-foot radius tangent curve to the right (center bears South 89°44'09" West and the long chord bears South 06°11'19" West 119.80 feet with a central angle of 12°54'20"); thence Southerly 107.31 feet along the arc of a 467.00 feet radius curve to the left (center bears South 77°21'31" East and the long chord bears South 06°03'30" West 107.08 feet with a central angle of 13°09'59"); thence South 00°31'29" East 216.95 feet; thence South 89°47'28" East 1294.18 feet; thence South 00°27'41" East 11.00 feet to the Point of Beginning. CONT 27.80 AC

Parcel #03-007-0030

Legal Description:

BEG AT SE COR OF SW/4 OF SEC 17 T 11N R 1E, N 30 RDS W 54 RDS S 30 RDS E 54 RDS TO BEG CONT 10.12 AC====ALSO THAT PT OF SW/4 OF SW/4 SEC 17 LYING S & E OF STATE ROAD== ALSO BEG AT PT 30 RDS N OF S/4 COR SEC 17 N 10 RD W 80 RD S 40 RD E 26 RD N 30 RD E 54 RD TO BEG== ALSO AT SE COR OF NW/4 OF SW/4 SEC 17 N 13 RDS 10 FT W 21 RD 18 FT M/L TO CO RD SWLY ALG SD RD 20 RD 18 FT M/L TO PT DUE W OF BEG E 32 RD 8 FT TO BEG CONT 54.87 AC IN ALL A 1 RD WIDE R/W ON BOTH SIDES & RUNNING FULL LENGTH OF ALL 1/4 SEC LINES WITHIN ABOVE DESC LAND IS DEDICATED AS HIGHWAY LESS AND EXCEPTING THE FOLLOWING DESCRIBED PARCEL Beginning at a point which is North 89°47'28" West 40.39 feet along the section line and North 00°12'32" East 33.00 feet from the North Quarter Corner of Section 20 and running thence: North 89°47'28" West 40.39 feet; thence North 00°12'32" East 33.00 feet; to the POINT OF BEGINNING thence North 89°47'28" West [1294.17 feet]1630.99 feet; thence northwesterly 113.93 feet along the arc of a 656.00-foot radius non-tangent curve to the right (center bears North 26°43'26" East and the long chord bears North 58°18'02" West 113.79 feet with a central angle of 09°57'04"); thence North 53°19'30" West 639.52 feet; thence North 55°26'46" West 148.60 feet; thence North 53°19'30" West 73.43 feet to the southerly right-of-way line of Highway 89/91; thence North 36°40'30" East 1300.79 feet along said right-of-way; thence South 74°36'16" East 381.86 feet to the westerly line of Sierra Commercial Park Subdivision; thence South 00°15'51" East 1059.52 feet along said westerly line and beyond; thence southerly 120.06 feet along the arc of a 533.00-foot radius tangent curve to the right (center bears South 89°44'09" West and the long chord bears South 06°11'19" West 119.80 feet with a central angle of 12°54'20"); thence Southerly 107.31 feet along the arc of a 467.00 feet radius curve to the left (center bears South 77°21'31" East and the long chord bears South 06°03'30" West 107.08 feet with a central angle of 13°09'59"); thence South 00°31'29" East 216.95 feet; thence South 89°47'28" East 1294.18 feet; thence South 00°27'41" East 11.00 feet to the Point of Beginning. CONT 27.80 AC NET 27.07 LESS AND EXCEPTING THE FOLLOWING DESCRIBED PARCEL Beginning at a point which is North 00°27'41" West 44.00 feet from the North Quarter corner of Section 20; and running thence North 89°47'28" West 40.00 feet; thence North 89°47'28" West 1294.18 feet; thence North 00°31'29" West 216.95 feet; thence Northerly 107.31 feet along the arc of a 467.00 foot radius tangent tangent to the right (center bears North 89°28'31" East and the long chord bears North 06°03'30" East 107.08 feet with a central angle of 13°09'59"); thence Northerly 120.06 feet along the arc of a 533.00 foot radius curve to the left (center bears North 77°21 '31" West and the long chord bears North 06°11'19" East 119.80 feet with a central angle of 12°54'20"); thence North 00°15'51" West 180.29 feet to the South line of Sierra Commercial Park Subdivision; thence South 89°54'07" East 1307.74 feet along said South line and beyond

to and along the South line Spring Creek Crossing Phase 2 to the North-South Quarter Section line; thence South 00°27'41" East 625.46 feet along said Section line to the point of beginning. CONT 18.45 AC (CCR) NET 8.62 AC (CCR)

Parcel #03-007-0031

Legal Description:

Beginning at a point which is North 00°27'41" West 44.00 feet from the North Quarter corner of Section 20; and running thence North 89°47'28" West 40.00 feet; thence North 89°47'28" West 1294.18 feet; thence North 00°31'29" West 216.95 feet; thence Northerly 107.31 feet along the arc of a 467.00 foot radius tangent to the right (center bears North 89°28'31" East and the long chord bears North 06°03'30" East 107.08 feet with a central angle of 13°09'59"); thence Northerly 120.06 feet along the arc of a 533.00 foot radius curve to the left (center bears North 77°21 '31" West and the long chord bears North 06°11'19" East 119.80 feet with a central angle of 12°54'20"); thence North 00°15'51" West 180.29 feet to the South line of Sierra Commercial Park Subdivision; thence South 89°54'07" East 1307.74 feet along said South line and beyond to and along the South line Spring Creek Crossing Phase 2 to the North-South Quarter Section line; thence South 00°27'41" East 625.46 feet along said Section line to the point of beginning. CONT 18.45 AC (CCR)

- B. The Property was previously a single parcel of land, known as Parcel # 03-005-0003, and the current divisions in and of the Property were performed by Developer without the approval of City and without the subdivision of the Property pursuant to City land use and subdivision regulations and ordinances.
- C. Developer has prepared and seeks City approval of a proposed subdivision plat for the Property, which plat subdivides the Property into four lots (“**Four Lot Plat**”), which Four Lot Plat is attached and incorporated herein as Exhibit A.
- D. City land use regulations require all subdivisions of property to comply with City subdivision, improvement, and development standards, including the requirement that the subdivider provide public infrastructure, utility, and other improvements (collectively, “**Subdivision Improvements**”) in connection with the approval and recordation of any final subdivision plat. City land use regulations do not permit the approval and recordation of a subdivision plat without the completion or the financial assurance and guarantee of required Subdivision Improvements.
- E. Developer desires to postpone the completion of Subdivision Improvements related to the Property and the Four Lot Plat until the lots within the Four Lot Plat are developed, whether together or separately, in whole or part, with the owner or developer of each such lot or portion thereof being responsible to complete the portion of the Subdivision Improvements related to or necessitated by the development of such lot.

- F. The Parties therefore desire to enter into this Agreement to provide specific requirements, conditions, and standards that will apply to the approval of the Four Lot Plat and the future completion of the Subdivision Improvements.

TERMS

1. Compliance with Regulations.

- a. The only approval or right granted by this Agreement to Developer is as to the terms and conditions by which City will approve the subdivision of the Property by way of the Four Lot Plat. This Agreement does not constitute preliminary or final plat approval, the adoption of any land use regulation, the approval of any planned unit development or other zoning designation or regulation change, or permission to begin any other subdivision, development, excavation, or construction on or of the Property.
- b. The Property is subject to and shall remain subject to all terms, conditions, and requirements of all applicable federal, state, county, and City laws, ordinances, codes, standards, and land use and zoning regulations applicable to the Property and to any building, improvement, landscaping, subdivision, excavation, or other development or work on or of the Property, as the same may be amended from time to time (collectively, “**Land Use Regulations**”).
- c. To the extent that a term, condition, or requirement of this Agreement expressly modifies or is in direct conflict with City-adopted Land Use Regulations, this Agreement shall control to the extent of the express modification or direct conflict.

2. Four Lot Plat.

- a. Developer shall complete each of the following conditions prior to seeking City approval of the Four Lot Plat and prior to recording the Four Lot Plat (collectively, the “**Conditions Precedent**”):
 - i. Developer completes all outstanding obligations regarding 2600 South, as such obligations are defined and described by that certain Nibley City Street Improvement and Dedication Agreement by and between Nibley Development, LLC and City, dated July 29, 2021, and all duly authorized, written, and executed addenda and amendments thereto. The City’s acceptance of the dedication of 2600 South roadway will be conclusive evidence that Developer has satisfied this subparagraph i.
 - ii. Developer records this Agreement against title to all real property within the Property. Developer shall ensure that there are no holders of interest that are superior in title to this Agreement, and that all interests, including but not limited to liens, mortgages, deeds of trust, and other similar instruments, have been made subordinate to this Agreement. Upon request by the City, Developer shall provide such documentation as is necessary to establish the fact of the recordation and of the priority of this Agreement.

- iii. Developer provides for and includes the dedication of 2600 South to City as a public right of way as part of the recordation of the Four Lot Plat.
 - iv. Developer includes a note on the Four Lot Plat that references this Agreement and requires future development of any portion of the Property to comply with this Agreement.
 - b. City shall approve and allow Developer to record the Four Lot Plat if and when Developer completes the Conditions Precedent, subject to the following:
 - i. This approval shall be granted despite and notwithstanding any requirement within City Land Use Regulations that would require the construction or financial assurance of Subdivision Improvements in connection with the approval and recordation of the Four Lot Plat. Approval of the Four Lot Plat shall not be conditioned upon the construction or financial assurance of any Subdivision Improvement, and no Subdivision Improvement will be required as a condition to the approval and recordation of the Four Lot Plat.
 - ii. The City may process the approval of the preliminary and final plat of the Four Lot Plat concurrently, if requested by Developer.
 - iii. By approving the Four Lot Plat pursuant to this Agreement, City waives, settles, and releases any claim City may have had that any previous division, subdivision, or other adjustment to or of the boundaries of the lots or parcels within the Property were improper or illegal.
 - c. On June 8, 2023, a portion of the Property (Parcel #03-007-0019) was conditionally rezoned by the City Council to the Commercial district, with the condition being that a final plat must be approved before the zoning takes effect. The Four Lot Plat satisfies that condition and requirement. Accordingly, the approval of the Four Lot Plat satisfies the condition to rezone, and the applicable property (i.e., Parcel #03-007-0019) is considered rezoned to the Commercial district.
- 3. **Future Subdivision Improvements.** The approval by City of any further or additional subdivision or other development of any portion of the Property subsequent to the recordation of the Four Lot Plat is expressly conditioned upon and subject to the owner or developer of such portion of the Property completing all Subdivision Improvements in accordance with all applicable Land Use Regulations, as such are in effect at the time a relevant land use application is submitted. It is not the purpose of this Agreement to establish, describe, or limit in any way the nature, type, scope, design, size, location, or other details of the Subdivision Improvements that will be required in connection with the future development and/or subdivision of the Property or any portion thereof.
- 4. **Reserved Legislative Powers.** The execution of this Agreement shall not prevent the City, pursuant to the exercise of its legislative authority and power, to amend, enact, or repeal any provision of the City-adopted Land Use Regulations or any other City ordinance, specification, standard, or code, provided that no such legislative action shall reduce or eliminate Developer's rights under this Agreement regarding the approval and recordation

of the Four Lot Plat unless facts and circumstances are present and specifically found by the governing body of the City that meet the compelling, countervailing public interest exception to the vested rights doctrine under Utah law. Any such proposed legislative action shall be of general application to all similar development activity in the City.

5. **Assignment; Successors Bound.** This Agreement may be assigned and transferred by Developer in connection with any sale or transfer of Developer's interest in or to the Property. This Agreement shall run with the land and be binding on and inure to the benefit of the successors and assigns of Developer, such that any person who obtains any right, title, or interest to any portion of the Property shall be bound by the rights and obligations of this Agreement and shall be responsible for performance of Developer's obligations related to such portion in the same manner as Developer. All assignees, transferees, and successors in interest shall be bound by all terms of this Agreement applicable to Developer as though such party were named herein as Developer.
6. **Term.** The term of this Agreement shall commence as of the Agreement's effective date and shall continue until it is terminated as set forth herein:
 - a. The Agreement may be terminated due to the uncured breach or default of one of the parties hereto, subject to the provisions set forth in Section 7.
 - b. The Agreement may be terminated by the City if Developer fails to complete the Conditions Precedent and record the Four Lot Plat within twelve (12) months after the effective date of this Agreement. At least ninety (90) days prior to termination of this Agreement under this provision, City shall give Developer written notice of City's intent to terminate in accordance with the process set forth in Section 7.
7. **Default.**
 - a. In the event of a breach or default of any term of this Agreement, the non-breaching party shall provide written notice to the breaching party. Such notice shall describe the alleged breach, the applicable provisions of this Agreement, and the actions necessary to remedy and cure the breach.
 - b. Within 30 days after the date of such notice, the breaching party shall either:
 - i. cure the breach and notify the non-breaching party, in writing, of the actions taken to cure the breach; or
 - ii. notify the non-breaching party, in writing, why the breach cannot be cured within 30 days and establishing a reasonable time to cure such breach, with a description of the steps, processes, and actions to be taken by the breaching party.
 - c. In the event the breaching party does not cure the breach or default within the specified timeframes, the non-breaching party may declare this Agreement to be terminated and send written notice of such declaration to the breaching party.

8. **Severability.** Each provision of this Agreement shall be separate, several, and distinct from each other provision hereof, and the invalidity, unenforceability, or illegality of any such provisions shall not affect the enforceability of any other provision hereof, provided that, the provisions set forth in Sections 1 through 3 of this Agreement are material and essential to the purpose and intent of this Agreement. Accordingly, if any provision within Sections 1 through 3 is declared to be invalid, unenforceable, or illegal, either party may terminate this Agreement upon written notice to the other party.
9. **No Waiver.** Failure of a party to exercise any right hereunder shall not be deemed a waiver of any such right and shall not affect the right of such party to exercise, at some future time, said right or any other right it may have hereunder, provided that this provision shall not operate to excuse Developer's non-compliance with the Conditions Precedent.
10. **Entire Agreement.**
 - a. This Agreement is the entire agreement between the Parties with respect to the Property and the special rights and obligations granted to and assumed by Developer related to the Property. No modification, waiver, or amendment to any right, term, condition, obligation, or provision of this Agreement shall be valid unless in a writing duly authorized and approved by the parties.
 - b. This Agreement shall supersede all prior agreements, conversations, understandings, contracts, and representations related to the Property except for that certain Nibley City Street Improvement and Dedication Agreement by and between Nibley Development, LLC, and City, dated July 29, 2021, and all duly authorized, written, and executed addenda and amendments thereto
 - c. Neither party shall rely on or attempt to enforce any statement or representation, not contained herein, made by any person regarding the Property, the Four Lot Plat, or Developer's rights and obligations related thereto.
11. **Enforcement and Governing Law.** This Agreement may be enforced by any means available to the parties, subject to the notice and default provisions set forth in Section 7. This Agreement shall be governed by the laws of the State of Utah, and any court proceedings shall be brought in the First Judicial District Court of the State of Utah. Prior to initiating any such litigation, the parties shall first attempt to mediate or seek an advisory opinion regarding any dispute related to this Agreement through the Utah Property Rights Ombudsman's office or another qualified mediator that both parties agree upon. A party that prevails in any litigation following such mediation or opinion regarding this Agreement shall be entitled to recover their reasonable court costs and attorney fees.
12. **Third Parties.** This Agreement is intended for the sole benefit of the named parties thereto. No third party, except for permitted assignees, transferees, and successors-in-interest, shall have any right to enforce any of the terms or obligations herein contained.
13. **Mutual Drafting.** Each party has participated in negotiating and drafting this Agreement, and no provision of this Agreement shall be construed for or against any party based on which party drafted any particular portion of this Agreement.

14. **Representations.** The persons signing this Agreement on behalf of the parties represent and warrant that they have the authority and authorization to execute the Agreement on behalf of the respective party such that the party will be bound by all rights, obligations, terms, and conditions herein, and that all steps, requirements, and processes necessary for a party to approve and execute the Agreement have each been completed.

-- SIGNATURE PAGE AND ACKNOWLEDGEMENT TO FOLLOW --

For Nibley City:

Attested by:

By: _____

Mayor

City Recorder

Date: _____

For Developer: Nibley Development, LLC

By: _____

Date: _____

Name: _____

Title: _____

STATE OF UTAH)

: ss

County of _____)

On the ____ day of _____, 20____, personally appeared before me, _____, the _____ of Nibley Development, LLC, the signer of the foregoing instrument, who duly acknowledged to me that they executed the same.

NOTARY PUBLIC

For Developer: Wesley Nelson Farms, Inc

By: _____

Date: _____

Name: _____

Title: _____

STATE OF UTAH)

: ss

County of _____)

On the ____ day of _____, 20____, personally appeared before me, _____, the _____ of Wesley Nelson Farms, Inc, the signer of the foregoing instrument, who duly acknowledged to me that they executed the same.

NOTARY PUBLIC

This Page Intentionally Left Blank



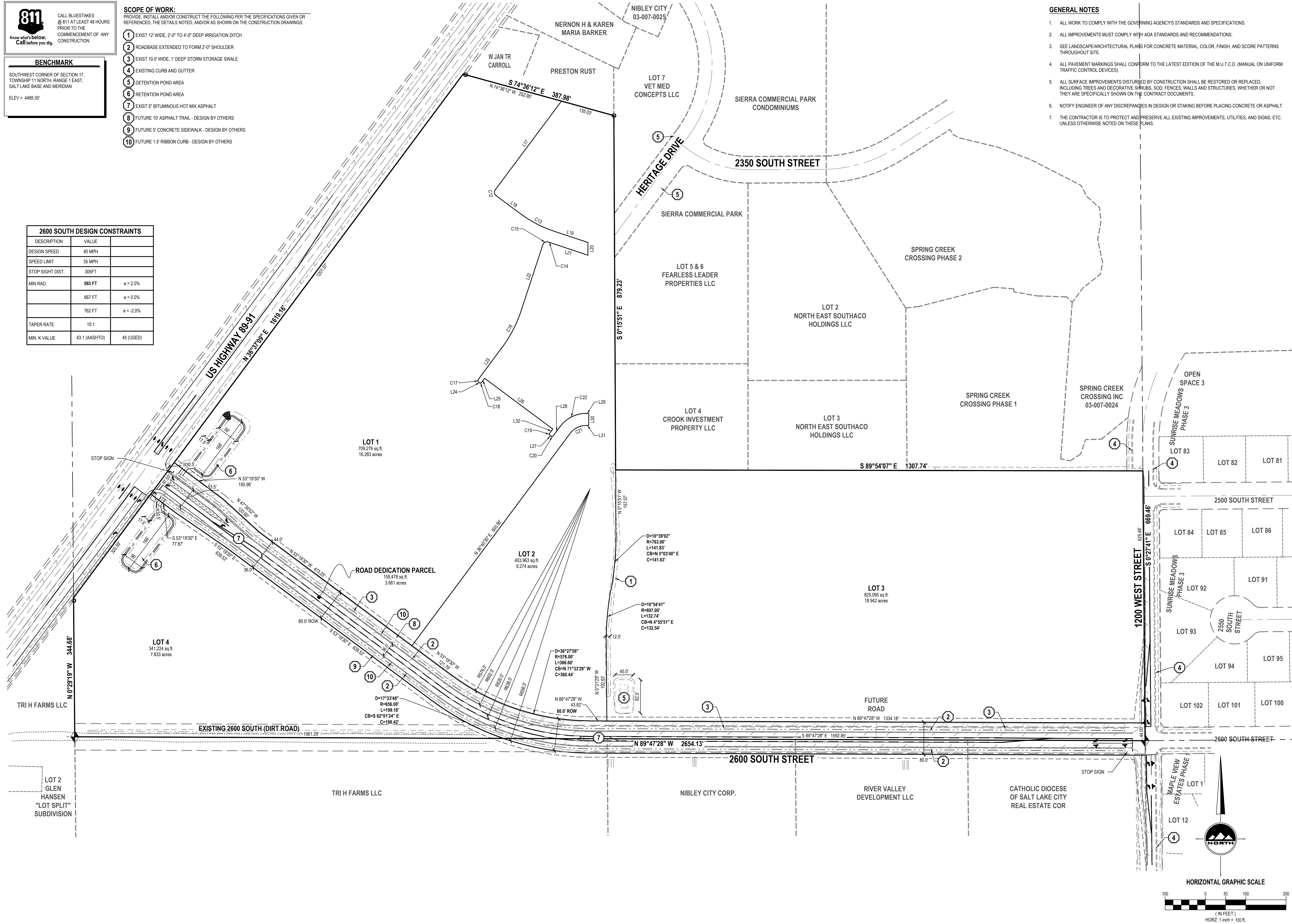
CALL BLUESTAKES
@ 811 AT LEAST 48 HOURS
PRIOR TO THE
COMMENCEMENT OF ANY
CONSTRUCTION.
Know what's below.
Call before you dig.

BENCHMARK

SOUTHWEST CORNER OF SECTION 17,
TOWNSHIP 11 NORTH, RANGE 1 EAST,
SALT LAKE BASE AND MERIDIAN
ELEV = 4485.35'

- SCOPE OF WORK:**
PROVIDE, INSTALL AND/OR CONSTRUCT THE FOLLOWING PER THE SPECIFICATIONS GIVEN OR REFERENCED, THE DETAILS NOTED, AND/OR AS SHOWN ON THE CONSTRUCTION DRAWINGS:
- 1 EXIST 12" WIDE, 2'-0" TO 4'-0" DEEP IRRIGATION DITCH
 - 2 ROADBASE EXTENDED TO FORM 2'-0" SHOULDER
 - 3 EXIST 10.0' WIDE, 1" DEEP STORM STORAGE SWALE
 - 4 EXISTING CURB AND GUTTER
 - 5 DETENTION POND AREA
 - 6 RETENTION POND AREA
 - 7 EXIST 5' BITUMINOUS HOT MIX ASPHALT
 - 8 FUTURE 10' ASPHALT TRAIL - DESIGN BY OTHERS
 - 9 FUTURE 5' CONCRETE SIDEWALK - DESIGN BY OTHERS
 - 10 FUTURE 1.5' RIBBON CURB - DESIGN BY OTHERS

2600 SOUTH DESIGN CONSTRAINTS		
DESCRIPTION	VALUE	
DESIGN SPEED	40 MPH	
SPEED LIMIT	35 MPH	
STOP SIGHT DIST.	305 FT	
MIN RAD.	593 FT	e = 2.0%
	667 FT	e = 0.0%
	762 FT	e = -2.0%
TAPER RATE	10:1	
MIN. K VALUE	43.1 (AASHTO)	45 (USED)



- GENERAL NOTES**
1. ALL WORK TO COMPLY WITH THE GOVERNING AGENCY'S STANDARDS AND SPECIFICATIONS.
 2. ALL IMPROVEMENTS MUST COMPLY WITH ADA STANDARDS AND RECOMMENDATIONS.
 3. SEE LANDSCAPE/ARCHITECTURAL PLANS FOR CONCRETE MATERIAL, COLOR, FINISH, AND SCORE PATTERNS THROUGHOUT SITE.
 4. ALL PAVEMENT MARKINGS SHALL CONFORM TO THE LATEST EDITION OF THE M.U.T.C.D. (MANUAL ON UNIFORM TRAFFIC CONTROL DEVICES).
 5. ALL SURFACE IMPROVEMENTS DISTURBED BY CONSTRUCTION SHALL BE RESTORED OR REPLACED, INCLUDING TREES AND DECORATIVE SHRUBS, SOIL, FENCES, WALLS AND STRUCTURES, WHETHER OR NOT THEY ARE SPECIFICALLY SHOWN ON THE CONTRACT DOCUMENTS.
 6. NOTIFY ENGINEER OF ANY DISCREPANCIES IN DESIGN OR STAKING BEFORE PLACING CONCRETE OR ASPHALT.
 7. THE CONTRACTOR IS TO PROTECT AND PRESERVE ALL EXISTING IMPROVEMENTS, UTILITIES, AND SIGNS, ETC. UNLESS OTHERWISE NOTED ON THESE PLANS.

ENSIGN
THE STANDARD IN ENGINEERING

LAYTON
919 North 400 West
Layton, UT 84041
Phone: 801.547.1100

SALT LAKE CITY
Phone: 801.255.0529

TOOELE
Phone: 435.843.3590

CEDAR CITY
Phone: 435.865.1453

RICHFIELD
Phone: 435.896.2983

WWW.ENSIGNENG.COM

FOR:
WESLEY NELSON FARMS
2352 SOUTH HIGHWAY 89-91
LOGAN, UTAH 84321

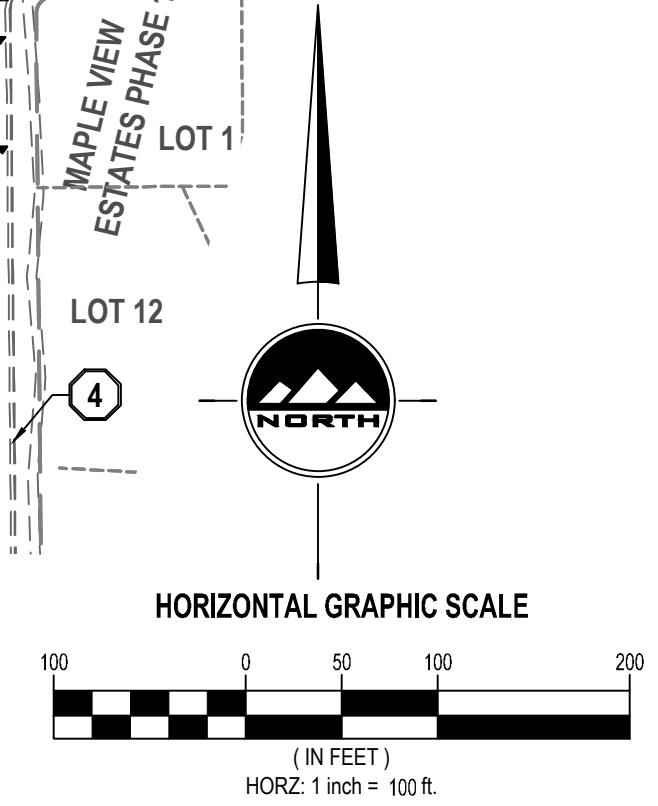
CONTACT:
AL BINGHAM, PRESIDENT
PHONE: 801-243-7800

**WESLEY NELSON FARMS
ROADWAY PREP
2352 SOUTH HIGHWAY 89-91
NIBLEY, UTAH**

**PRELIMINARY
SITE PLAN**

PROJECT NUMBER: 9196 PRINT DATE: 3/31/23
DRAWN BY: C. WRIGHT CHECKED BY: T. WILLIAMS
PROJECT MANAGER: T. WILLIAMS

1 OF 3

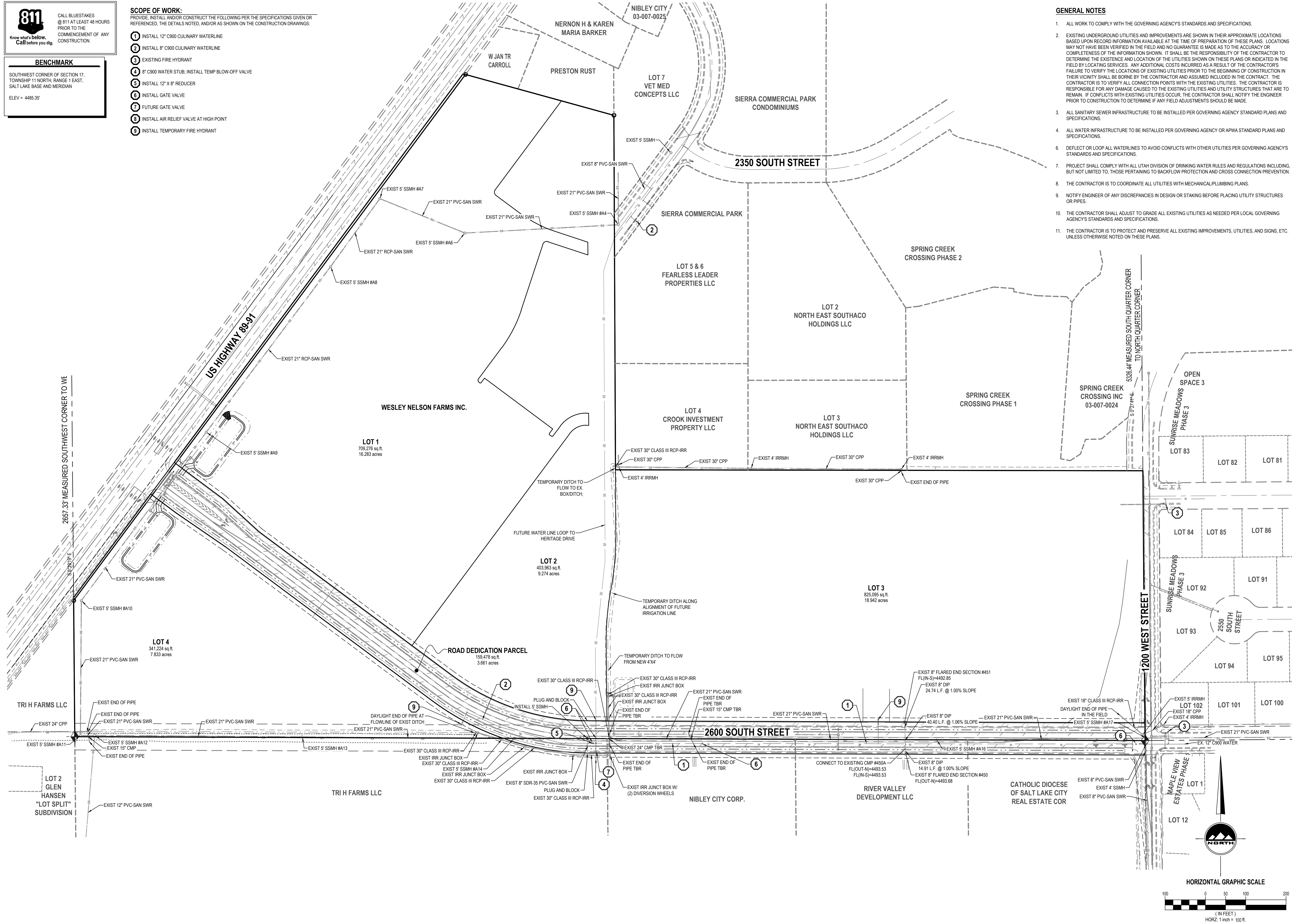


This Page Intentionally Left Blank

811
CALL BLUESTAKES
@ 811 AT LEAST 48 HOURS
PRIOR TO THE
COMMENCEMENT OF ANY
CONSTRUCTION.
Know what's below.
Call before you dig.

BENCHMARK
SOUTHWEST CORNER OF SECTION 17,
TOWNSHIP 11 NORTH, RANGE 1 EAST,
SALT LAKE BASE AND MERIDIAN
ELEV = 4485.35'

- SCOPE OF WORK:**
PROVIDE, INSTALL AND/OR CONSTRUCT THE FOLLOWING PER THE SPECIFICATIONS GIVEN OR REFERENCED, THE DETAILS NOTED, AND/OR AS SHOWN ON THE CONSTRUCTION DRAWINGS:
1. INSTALL 12" C900 CULINARY WATERLINE
 2. INSTALL 8" C900 CULINARY WATERLINE
 3. EXISTING FIRE HYDRANT
 4. 8" C900 WATER STUB, INSTALL TEMP BLOW-OFF VALVE
 5. INSTALL 12" X 8" REDUCER
 6. INSTALL GATE VALVE
 7. FUTURE GATE VALVE
 8. INSTALL AIR RELIEF VALVE AT HIGH POINT
 9. INSTALL TEMPORARY FIRE HYDRANT



- GENERAL NOTES**
1. ALL WORK TO COMPLY WITH THE GOVERNING AGENCY'S STANDARDS AND SPECIFICATIONS.
 2. EXISTING UNDERGROUND UTILITIES AND IMPROVEMENTS ARE SHOWN IN THEIR APPROXIMATE LOCATIONS BASED UPON RECORD INFORMATION AVAILABLE AT THE TIME OF PREPARATION OF THESE PLANS. LOCATIONS MAY NOT HAVE BEEN VERIFIED IN THE FIELD AND NO GUARANTEE IS MADE AS TO THE ACCURACY OR COMPLETENESS OF THE INFORMATION SHOWN. IT SHALL BE THE RESPONSIBILITY OF THE CONTRACTOR TO DETERMINE THE EXISTENCE AND LOCATION OF THE UTILITIES SHOWN ON THESE PLANS OR INDICATED IN THE FIELD BY LOCATING SERVICES. ANY ADDITIONAL COSTS INCURRED AS A RESULT OF THE CONTRACTOR'S FAILURE TO VERIFY THE LOCATIONS OF EXISTING UTILITIES PRIOR TO THE BEGINNING OF CONSTRUCTION IN THEIR VICINITY SHALL BE BORNE BY THE CONTRACTOR AND ASSUMED INCLUDED IN THE CONTRACT. THE CONTRACTOR IS TO VERIFY ALL CONNECTION POINTS WITH THE EXISTING UTILITIES. THE CONTRACTOR IS RESPONSIBLE FOR ANY DAMAGE CAUSED TO THE EXISTING UTILITIES AND UTILITY STRUCTURES THAT ARE TO REMAIN. IF CONFLICTS WITH EXISTING UTILITIES OCCUR, THE CONTRACTOR SHALL NOTIFY THE ENGINEER PRIOR TO CONSTRUCTION TO DETERMINE IF ANY FIELD ADJUSTMENTS SHOULD BE MADE.
 3. ALL SANITARY SEWER INFRASTRUCTURE TO BE INSTALLED PER GOVERNING AGENCY STANDARD PLANS AND SPECIFICATIONS.
 4. ALL WATER INFRASTRUCTURE TO BE INSTALLED PER GOVERNING AGENCY OR APWA STANDARD PLANS AND SPECIFICATIONS.
 5. DEFLECT OR LOOP ALL WATERLINES TO AVOID CONFLICTS WITH OTHER UTILITIES PER GOVERNING AGENCY'S STANDARDS AND SPECIFICATIONS.
 6. PROJECT SHALL COMPLY WITH ALL UTAH DIVISION OF DRINKING WATER RULES AND REGULATIONS INCLUDING, BUT NOT LIMITED TO, THOSE PERTAINING TO BACKFLOW PROTECTION AND CROSS CONNECTION PREVENTION.
 7. THE CONTRACTOR IS TO COORDINATE ALL UTILITIES WITH MECHANICAL/PLUMBING PLANS.
 8. NOTIFY ENGINEER OF ANY DISCREPANCIES IN DESIGN OR STAKING BEFORE PLACING UTILITY STRUCTURES OR PIPES.
 9. THE CONTRACTOR SHALL ADJUST TO GRADE ALL EXISTING UTILITIES AS NEEDED PER LOCAL GOVERNING AGENCY'S STANDARDS AND SPECIFICATIONS.
 10. THE CONTRACTOR IS TO PROTECT AND PRESERVE ALL EXISTING IMPROVEMENTS, UTILITIES, AND SIGNS, ETC. UNLESS OTHERWISE NOTED ON THESE PLANS.

ENSIGN
THE STANDARD IN ENGINEERING

LAYTON
919 North 400 West
Layton, UT 84041
Phone: 801.547.1100

SALT LAKE CITY
Phone: 801.255.0529

TOOELE
Phone: 435.843.3590

CEDAR CITY
Phone: 435.865.1453

RICHFIELD
Phone: 435.896.2983

WWW.ENSIGNENG.COM

FOR:
WESLEY NELSON FARMS
2352 SOUTH HIGHWAY 89-91
LOGAN, UTAH 84321

CONTACT:
AL BINGHAM, PRESIDENT
PHONE: 801-243-7800

WESLEY NELSON FARMS
ROADWAY PREP
2352 SOUTH HIGHWAY 89-91
NIBLEY, UTAH

**PRELIMINARY
UTILITY PLAN**

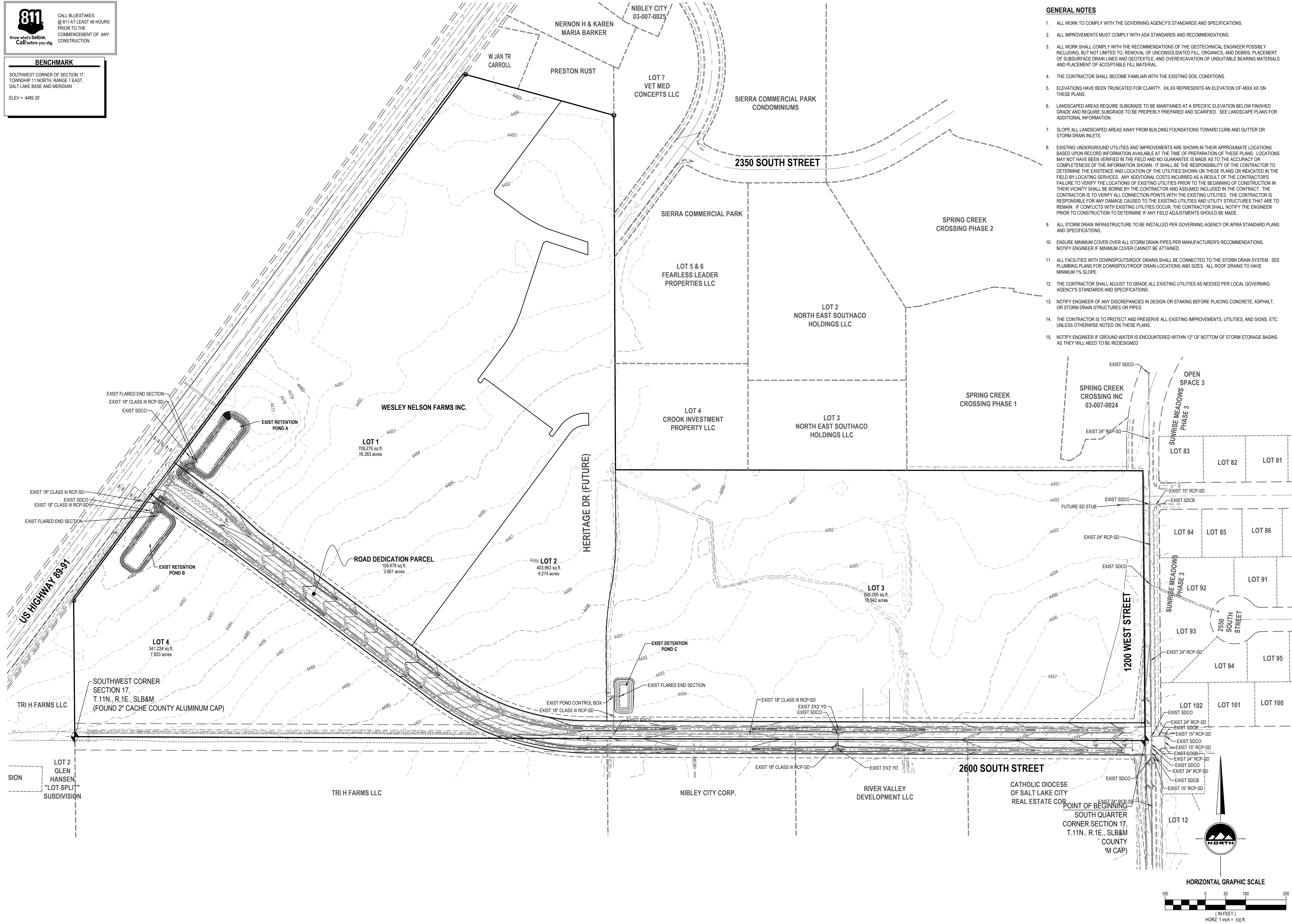
PROJECT NUMBER: 9196 PRINT DATE: 3/31/23
DRAWN BY: C. WRIGHT CHECKED BY: T. WILLIAMS
PROJECT MANAGER: T. WILLIAMS

2 OF 3

This Page Intentionally Left Blank

811
CALL BLUESTAKES
@ 811 AT LEAST 48 HOURS
PRIOR TO THE
COMMENCEMENT OF ANY
CONSTRUCTION.
Know what's below.
Call before you dig.

BENCHMARK
SOUTHWEST CORNER OF SECTION 17,
TOWNSHIP 11 NORTH, RANGE 1 EAST,
SALT LAKE BASE AND MERIDIAN
ELEV = 4485.35'



- GENERAL NOTES**
1. ALL WORK TO COMPLY WITH THE GOVERNING AGENCY'S STANDARDS AND SPECIFICATIONS.
 2. ALL IMPROVEMENTS MUST COMPLY WITH ADA STANDARDS AND RECOMMENDATIONS.
 3. ALL WORK SHALL COMPLY WITH THE RECOMMENDATIONS OF THE GEOTECHNICAL ENGINEER POSSIBLY INCLUDING, BUT NOT LIMITED TO, REMOVAL OF UNCONSOLIDATED FILL, ORGANICS, AND DEBRIS, PLACEMENT OF SUBSURFACE DRAIN LINES AND GEOTEXTILE, AND OVEREXCAVATION OF UNSUITABLE BEARING MATERIALS AND PLACEMENT OF ACCEPTABLE FILL MATERIAL.
 4. THE CONTRACTOR SHALL BECOME FAMILIAR WITH THE EXISTING SOIL CONDITIONS.
 5. ELEVATIONS HAVE BEEN TRUNCATED FOR CLARITY. XX.XX REPRESENTS AN ELEVATION OF 48XX.XX ON THESE PLANS.
 6. LANDSCAPED AREAS REQUIRE SUBGRADE TO BE MAINTAINED AT A SPECIFIC ELEVATION BELOW FINISHED GRADE AND REQUIRE SUBGRADE TO BE PROPERLY PREPARED AND SCARIFIED. SEE LANDSCAPE PLANS FOR ADDITIONAL INFORMATION.
 7. SLOPE ALL LANDSCAPED AREAS AWAY FROM BUILDING FOUNDATIONS TOWARD CURB AND GUTTER OR STORM DRAIN INLETS.
 8. EXISTING UNDERGROUND UTILITIES AND IMPROVEMENTS ARE SHOWN IN THEIR APPROXIMATE LOCATIONS BASED UPON RECORD INFORMATION AVAILABLE AT THE TIME OF PREPARATION OF THESE PLANS. LOCATIONS MAY NOT HAVE BEEN VERIFIED IN THE FIELD AND NO GUARANTEE IS MADE AS TO THE ACCURACY OR COMPLETENESS OF THE INFORMATION SHOWN. IT SHALL BE THE RESPONSIBILITY OF THE CONTRACTOR TO DETERMINE THE EXISTENCE AND LOCATION OF THE UTILITIES SHOWN ON THESE PLANS OR INDICATED IN THE FIELD BY LOCATING SERVICES. ANY ADDITIONAL COSTS INCURRED AS A RESULT OF THE CONTRACTOR'S FAILURE TO VERIFY THE LOCATIONS OF EXISTING UTILITIES PRIOR TO THE BEGINNING OF CONSTRUCTION IN THEIR VICINITY SHALL BE BORNE BY THE CONTRACTOR AND ASSUMED INCLUDED IN THE CONTRACT. THE CONTRACTOR IS TO VERIFY ALL CONNECTION POINTS WITH THE EXISTING UTILITIES. THE CONTRACTOR IS RESPONSIBLE FOR ANY DAMAGE CAUSED TO THE EXISTING UTILITIES AND UTILITY STRUCTURES THAT ARE TO REMAIN. IF CONFLICTS WITH EXISTING UTILITIES OCCUR, THE CONTRACTOR SHALL NOTIFY THE ENGINEER PRIOR TO CONSTRUCTION TO DETERMINE IF ANY FIELD ADJUSTMENTS SHOULD BE MADE.
 9. ALL STORM DRAIN INFRASTRUCTURE TO BE INSTALLED PER GOVERNING AGENCY OR APWA STANDARD PLANS AND SPECIFICATIONS.
 10. ENSURE MINIMUM COVER OVER ALL STORM DRAIN PIPES PER MANUFACTURER'S RECOMMENDATIONS. NOTIFY ENGINEER IF MINIMUM COVER CANNOT BE ATTAINED.
 11. ALL FACILITIES WITH DOWNSPOUTS/ROOF DRAINS SHALL BE CONNECTED TO THE STORM DRAIN SYSTEM. SEE PLUMBING PLANS FOR DOWNSPOUT/ROOF DRAIN LOCATIONS AND SIZES. ALL ROOF DRAINS TO HAVE MINIMUM 1% SLOPE.
 12. THE CONTRACTOR SHALL ADJUST TO GRADE ALL EXISTING UTILITIES AS NEEDED PER LOCAL GOVERNING AGENCY'S STANDARDS AND SPECIFICATIONS.
 13. NOTIFY ENGINEER OF ANY DISCREPANCIES IN DESIGN OR STAKING BEFORE PLACING CONCRETE, ASPHALT, OR STORM DRAIN STRUCTURES OR PIPES.
 14. THE CONTRACTOR IS TO PROTECT AND PRESERVE ALL EXISTING IMPROVEMENTS, UTILITIES, AND SIGNS, ETC. UNLESS OTHERWISE NOTED ON THESE PLANS.
 15. NOTIFY ENGINEER IF GROUND WATER IS ENCOUNTERED WITHIN 12" OF BOTTOM OF STORM STORAGE BASINS AS THEY WILL NEED TO BE REDESIGNED.

ENSIGN
THE STANDARD IN ENGINEERING

LAYTON
919 North 400 West
Layton, UT 84041
Phone: 801.547.1100

SALT LAKE CITY
Phone: 801.255.0529

TOOELE
Phone: 435.843.3590

CEDAR CITY
Phone: 435.866.1453

RICHFIELD
Phone: 435.896.2983

WWW.ENSIGNENG.COM

FOR:
WESLEY NELSON FARMS
2352 SOUTH HIGHWAY 89-91
LOGAN, UTAH 84321

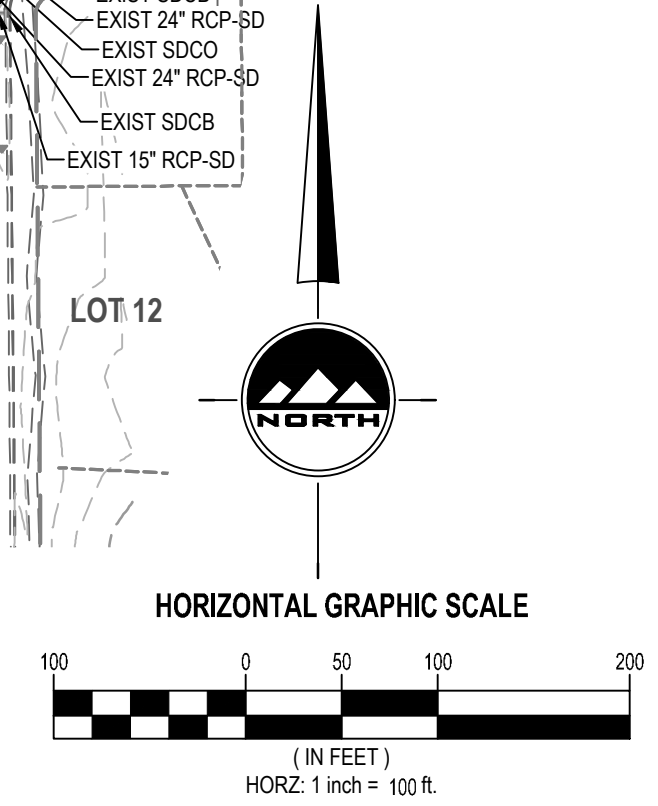
CONTACT:
AL BINGHAM, PRESIDENT
PHONE: 801-243-7800

**WESLEY NELSON FARMS
ROADWAY PREP**
2352 SOUTH HIGHWAY 89-91
NIBLEY, UTAH

**PRELIMINARY
GRADING AND DRAINAGE
PLAN**

PROJECT NUMBER: 9196 PRINT DATE: 3/31/23
DRAWN BY: C. WRIGHT CHECKED BY: T. WILLIAMS
PROJECT MANAGER: T. WILLIAMS

3 OF 3



This Page Intentionally Left Blank

Agenda Item #2 & #4: Wesley Nelson Farms Preliminary Plat

Description

Discussion and Consideration: Wesley Nelson Farms Subdivision Preliminary Plat, a four lot subdivision located at 2600 S Hwy 89/91 (Applicant: Al Bingham)

Department

City Planning

Action Type

Administrative

Recommendation

Approval of Wesley Nelson Farms Subdivision Preliminary Plat, a four lot subdivision located at 2600 S Hwy 89/91 with the following condition:

- City Council approves Ordinance 23-36: Development Agreement with Wesley Nelson Farms Inc, allowing for a four lot subdivision of Parcel #03-007-0019, 03-007-0030, and 03-007-0031, located at 2600 S Hwy 89/91, setting forth conditions and standards that will apply to the subdivision and future completion of subdivision improvements

Reviewed By

City Planner, City Manager, City Engineer, Public Works

Background

Al Bingham, representative of Wesley Nelson Farms, Inc. has submitted an application for Preliminary Plat of a 4-lot Subdivision at 2600 S Hwy 89/91. The Property, currently divided into 3 parcels was previously a single parcel of land, known as Parcel # 03-005-0003, and the current divisions in and of the Property were performed by Developer without the approval of City and without the subdivision of the Property pursuant to City land use and subdivision regulations and ordinances.

As noted above, the applicant is proposing to divide the property into 4 lots. Below are the lot sizes.

Lot 1: 16.28 acres

Lot 2: 9.27 acres

Lot 3: 18.94 acres

Lot 4: 7.83 acres.

The subdivision also includes the dedication of 2600 South.

Zoning

The zoning on the property is currently Residential (R-2). Lot 1 was previously approved to be rezoned to Commercial (C) with the condition that the zoning does not go into effect until the property is subdivided. If this subdivision is approved, the Commercial zoning goes into effect. The proposed lots meet the minimum lot size and frontage requirements for the both the R-2 and commercial zone.

Public Improvements

As noted in Item #1 above, the applicant is not proposing to complete any public improvements at this time, other than the already paved 2600 South roadway. Additional improvements would be completed in conjunction with future development. This exemption from completing public improvements is only allowed with the accompanying proposed development agreement

Agenda Item #5: Wesley Nelson Farms Final Plat

Description

Discussion and Consideration: Wesley Nelson Farms Subdivision Final Plat, a four lot subdivision located at 2600 S Hwy 89/91 (Applicant: Al Bingham)

Department

City Planning

Action Type

Administrative

Recommendation

Approval of Wesley Nelson Farms Subdivision Final Plat, a four lot subdivision located at 2600 S Hwy 89/91 with the following conditions:

1. The Preliminary Plat is approved
2. City Council approves Ordinance 23-36: Development Agreement with Wesley Nelson Farms Inc, allowing for a four lot subdivision of Parcel #03-007-0019, 03-007-0030, and 03-007-0031, located at 2600 S Hwy 89/91, setting forth conditions and standards that will apply to the subdivision and future completion of subdivision improvements.
3. All Staff comments are resolved, including:
 - a. Need to show complete existing sewer easement on Plat
 - b. Need to show existing 2600 S Right-of-Way on the southwest portion of property.
 - c. Addresses need to be corrected for accuracy, as directed by Staff.
 - d. Signature lines need to be corrected in compliance with Nibley City Design Standards and as directed by Staff.

Reviewed By

City Planner, City Manager, City Engineer, Public Works

Background

Al Bingham, representative of Wesley Nelson Farms, Inc. has submitted an application for Final Plat of a 4-lot Subdivision at 2600 S Hwy 89/91. The Property, currently divided into 3 parcels was previously a single parcel of land, known as Parcel # 03-005-0003, and the current divisions in and of the Property were performed by Developer without the approval of City and without the subdivision of the Property pursuant to City land use and subdivision regulations and ordinances. The approval of the Final Plat may be conducted in conjunction with the Preliminary Plat approval with the condition that the Development Agreement is approved.

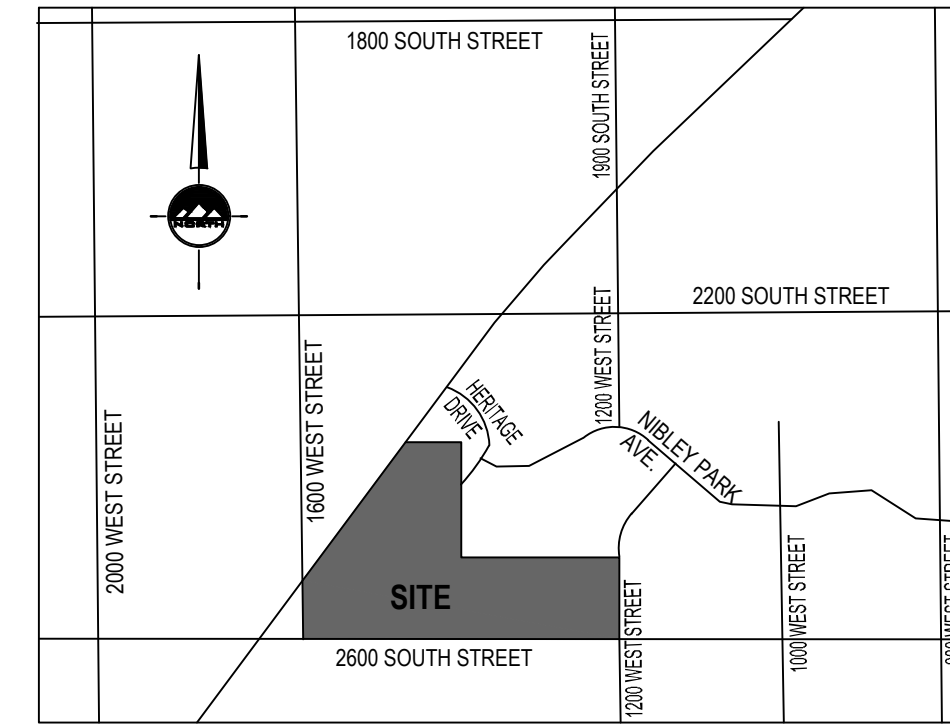
The proposed Final Plat does not deviate from the Preliminary Plat, as described in item #2 above.

Staff has reviewed the Final Plat application and there remains to be some comments that have not been addressed to bring the application in compliance with Nibley City Code, including the following:

1. Need to show complete existing sewer easement on Plat
2. Need to show existing 2600 S Right-of-Way on the southwest portion of property.
3. Addresses need to be corrected for accuracy, as directed by Staff.
4. Signature lines need to be corrected in compliance with Nibley City Design Standards and as directed by Staff.

WESLEY NELSON FARMS SUBDIVISION

LOCATED IN THE SOUTHWEST QUARTER
OF SECTION 17
TOWNSHIP 11 NORTH RANGE 1 EAST
SALT LAKE BASE & MERIDIAN
LOGAN, CACHE COUNTY, UTAH
OCTOBER 2023



VICINITY MAP
NO SCALE
LOGAN, CACHE COUNTY, UTAH

GENERAL NOTES:

- UTILITIES SHALL HAVE THE RIGHT TO INSTALL, MAINTAIN, AND OPERATE THEIR EQUIPMENT ABOVE AND BELOW GROUND AND ALL OTHER RELATED FACILITIES WITHIN THE PUBLIC UTILITY EASEMENTS IDENTIFIED ON THIS PLAT MAP AS MAY BE NECESSARY OR DESIRABLE IN PROVIDING UTILITY SERVICES WITHIN AND WITHOUT THE LOTS IDENTIFIED HEREIN, INCLUDING THE RIGHT OF ACCESS TO SUCH FACILITIES AND THE RIGHT TO REQUIRE REMOVAL OF ANY OBSTRUCTIONS INCLUDING STRUCTURES, TREES AND VEGETATION THAT MAY BE PLACED WITHIN THE PUBUDE THE UTILITY MAY REQUIRE THE LOT OWNER TO REMOVE ALL STRUCTURES WITHIN THE PUBUDE AT THE LOT OWNER'S EXPENSE, OR THE UTILITY MAY REMOVE SUCH STRUCTURES AT THE LOT OWNER'S EXPENSE. AT NO TIME MAY ANY PERMANENT STRUCTURES BE PLACED WITHIN THE PUBUDE OR ANY OTHER OBSTRUCTION WHICH INTERFERES WITH THE USE OF THE PUBUDE WITHOUT THE PRIOR WRITTEN APPROVAL OF THE UTILITIES WITH FACILITIES IN THE PUBUDE.
- PROTECT ALL EXISTING SECTION CORNERS AND STREET MONUMENTS. COORDINATE ALL SURVEY STREET MONUMENT INSTALLATION, GRADE ADJUSTMENT AND ALL REQUIRED FEES AND PERMITS WITH THE COUNTY SURVEYOR PRIOR TO DISRUPTION OF ANY EXISTING MONUMENTS
- NOTICE TO ANY DEVELOPER: ANY FUTURE DEVELOPMENT OF ANY PART OF THE WESLEY NELSON FARMS SUBDIVISION MUST COMPLY WITH THE REGULATIONS SET FORTH IN NIBLEY CITY DEVELOPMENT AGREEMENT - FOUR LOT PLAT RECORDED.
- AREAS IN NIBLEY HAVE GROUNDWATER PROBLEMS DUE TO THE VARYING DEPTH OF A WATER TABLE. THE CITY'S APPROVAL OF A FINAL PLAT, BUILDING PERMIT OR CONSTRUCTION PLANS DOES NOT CONSTITUTE A REPRESENTATION BY THE CITY THAT BUILDING AT ANY SPECIFIED ELEVATION OR LOCATION WOULD SOLVE SUBSURFACE OR GROUNDWATER PROBLEMS. IN ADDITION, CONCERNS FOR BUILDING ELEVATION AND/OR GRADING AND DRAINAGE ARE UNIQUE TO EACH BUILDING SITE. REMAIN SOLELY WITH THE BUILDING PERMIT APPLICATION. PROPERTY OWNER AND/OR CONTRACTOR, NIBLEY CITY IS NOT RESPONSIBLE FOR ANY SUBSURFACE OR GROUNDWATER PROBLEMS WHICH MAY OCCUR, NOR FOR SUCH CONCERNS INCLUDING, BUT NOT LIMITED TO, BUILDING LOCATION AND/OR ELEVATION, SITE GRADING AND DRAINAGE.

LINE TABLE		
LINE	BEARING	LENGTH
L1	N36°40'30"E	274.87'
L2	N53°19'30"W	74.51'
L3	N71°45'51"W	87.06'
L4	N0°15'51"W	31.63'
L5	S71°45'51"E	97.10'
L6	N18°14'09"E	171.95'
L7	N36°40'30"E	95.58'
L8	N53°19'30"W	1.83'
L9	S36°40'30"W	13.50'
L10	N53°19'30"W	211.00'
L11	N36°40'30"E	13.50'
L12	N53°19'30"W	4.83'
L13	S36°40'30"W	29.90'
L14	S89°44'09"W	6.70'
L15	N0°15'51"W	30.00'
L16	N89°44'09"E	6.70'

CURVE TABLE						
CURVE	RADIUS	LENGTH	DELTA	BEARING	CHORD	
C1	10.00'	15.71'	90°00'00"	N8°19'30"W	14.14'	
C2	300.00'	96.55'	18°28'21"	N62°32'40"W	96.13'	
C3	330.00'	7.03'	1°13'13"	S71°09'14"E	7.03'	
C4	10.00'	15.92'	91°13'13"	N63°50'46"E	14.29'	
C5	330.00'	106.20'	18°28'21"	N27°27'20"E	105.74'	
C6	6.00'	9.42'	90°00'00"	N8°19'30"W	8.49'	
C7	3.00'	4.71'	90°00'00"	S81°40'30"W	4.24'	
C8	3.00'	4.71'	90°00'00"	N8°19'30"W	4.24'	
C9	3.00'	4.71'	90°00'00"	S81°40'30"W	4.24'	
C10	80.00'	74.09'	53°03'39"	S63°12'20"W	71.47'	
C11	50.00'	46.30'	53°03'39"	N63°12'20"E	44.67'	

SURVEYOR'S CERTIFICATE

I, TRENT R. WILLIAMS, do hereby certify that I am a Licensed Professional Land Surveyor in the State of Utah and that I hold License No. 8034679 in accordance with Title 58, Chapter 22 of the Professional Engineers and Land Surveyors Act. I further certify that by authority of The Owners, I have completed a survey of the property described on this subdivision plat in accordance with Section 17-23-17 and have verified all measurements and that the monuments shown on this plat are located as indicated and are sufficient to accurately establish the boundaries of the herein described tract of real property and that it has been drawn correctly and is a true and correct representation of the herein described lands included in said subdivision based on data compiled from The County Recorder's office. I further certify that all lots meet frontage width and area requirements of applicable zoning ordinances.

BOUNDARY DESCRIPTION

A parcel of land, situate in the Southwest Quarter of Section 17, Township 11 North, Range 1 East, Salt Lake Base and Meridian, said parcel also located in Nibley City, Cache County, Utah. Being more particularly described as follows:
Beginning at the South Quarter Corner of said Section 17, Township 11 North, Range 1 East, Salt Lake Base and Meridian, and running thence:

- North 89°47'28" West 2654.13 feet along the South line of said Section to the Southwest Corner of said Section 17.
- thence North 00°29'19" West 344.68 feet along the West line of said Section 17 to the easterly right-of-way line of US Highway 89-91;
- thence North 36°37'09" East 1619.16 feet along said easterly line of US Highway 89-91;
- thence South 74°36'12" East 387.59 feet to a point on the West line of Sierra Commercial Park;
- thence South 00°15'51" East 879.23 feet along said West line and to the Southwest Corner of said Sierra Commercial Park;
- thence South 89°54'07" East 1307.74 feet along said South line of Sierra Commercial Park to and along the South line of Spring Creek Crossing Phase 2 to the North-South Quarter Section line of said Section 17;
- thence South 00°27'41" East 669.46 feet along said Quarter Section line to the Point of Beginning.

Contains 2,439,026 square feet or 55,992 acres.

OWNER'S DEDICATION

Known all men by these presents that I / we, the under- signed owner (s) of the above described tract of land, having caused same to be subdivided, hereafter known as the

WESLEY NELSON FARMS SUBDIVISION

do hereby dedicate for perpetual use of the public all parcels of land shown on this plat as intended for Public use.
In witness whereof I / we hereunto set our hand (s) this _____ day of _____, A.D. 20____.

By: _____
By: _____

LIMITED LIABILITY COMPANY ACKNOWLEDGMENT

STATE OF UTAH)
County of CACHE)
On the _____ day of _____, A.D. 20____, _____ in the State of Utah, who after being duly sworn, acknowledged to me that He/She is the _____ of _____ a Limited Liability Company and that He/She signed the Owner's Dedication freely and voluntarily for and in behalf of said Limited Liability Company for the purposes therein mentioned and acknowledged to me that said Corporation executed the same.

MY COMMISSION EXPIRES: _____
RESIDING IN _____ COUNTY.

CORPORATE ACKNOWLEDGMENT

STATE OF UTAH)
County of CACHE)
On the _____ day of _____, A.D. 20____, _____ in the State of Utah, who after being duly sworn, acknowledged to me that He/She is the _____ of _____ and that He/She signed the Owner's Dedication freely and voluntarily for and in behalf of said Corporation by authority of a resolution of its Board of Directors for the purposes therein mentioned and acknowledged to me that said Corporation executed the same.

MY COMMISSION EXPIRES: _____
RESIDING IN _____ COUNTY.

WESLEY NELSON FARMS SUBDIVISION

LOCATED IN THE SOUTHWEST QUARTER
OF SECTION 17
TOWNSHIP 11 NORTH RANGE 1 EAST
SALT LAKE BASE & MERIDIAN
LOGAN, CACHE COUNTY, UTAH

CACHE COUNTY RECORDER

ENTRY NO. _____ FEE _____
PAID _____ FILED FOR RECORD AND
RECORDED THIS _____ DAY OF _____, 20____
AT _____ IN BOOK _____ OF OFFICIAL RECORDS
PAGE _____

SHEET 1 OF 2

PROJECT NUMBER: 9196
MANAGER: T.WILLIAMS
DRAWN BY: A.SHELBY
CHECKED BY: T.WILLIAMS
DATE: 10/17/23

CAHCE COUNTY RECORDER

BY _____
DEPUTY RECORDER

SUBDIVIDER
AL BINGHAM
850 NORTH 20 WEST
LOGAN, UT 94321
801.261.9300

DOMINION ENERGY APPROVAL	ROCKY MOUNTAIN POWER APPROVAL	CENTURY LINK APPROVAL
APPROVED THIS _____ DAY OF _____, 20____ BY THE DOMINION ENERGY	APPROVED THIS _____ DAY OF _____, 20____ BY THE ROCKY MOUNTAIN POWER	APPROVED THIS _____ DAY OF _____, 20____ BY THE CENTURY LINK
DOMINION ENERGY	ROCKY MOUNTAIN POWER	CENTURY LINK

LAYTON
919 North 400 West
Layton UT 84041
Phone: 801.547.1100
Fax: 801.593.6315
WWW.ENSIGN.COM

SALT LAKE CITY
Phone: 801.251.0529

TOOLE
Phone: 435.643.3500

CEDAR CITY
Phone: 435.951.1423

RICHFIELD
Phone: 435.896.2983

COMCAST COMMUNICATIONS APPROVAL

APPROVED THIS _____ DAY OF _____, 20____
BY THE COMCAST COMMUNICATIONS

COMCAST COMMUNICATIONS

PLANNING COMMISSION/CITY APPROVAL

APPROVED THIS _____ DAY OF _____, 20____
BY THE CITY PLANNING COMMISSION APPROVAL

CHAIRMAN, NIBLEY CITY PLANNING COMMISSION

CITY ENGINEER'S APPROVAL

APPROVED THIS _____ DAY OF _____, 20____
BY THE NIBLEY CITY ENGINEER

NIBLEY CITY ENGINEER

CITY ATTORNEY'S APPROVAL

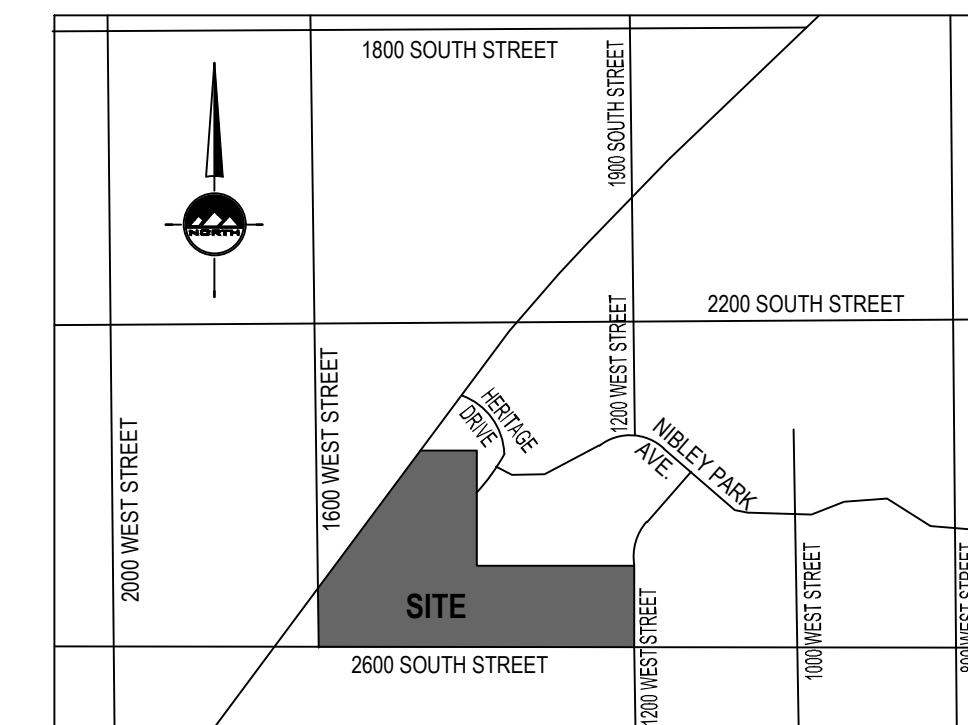
APPROVED THIS _____ DAY OF _____, 20____
BY THE NIBLEY CITY ATTORNEY.

NIBLEY CITY ATTORNEY

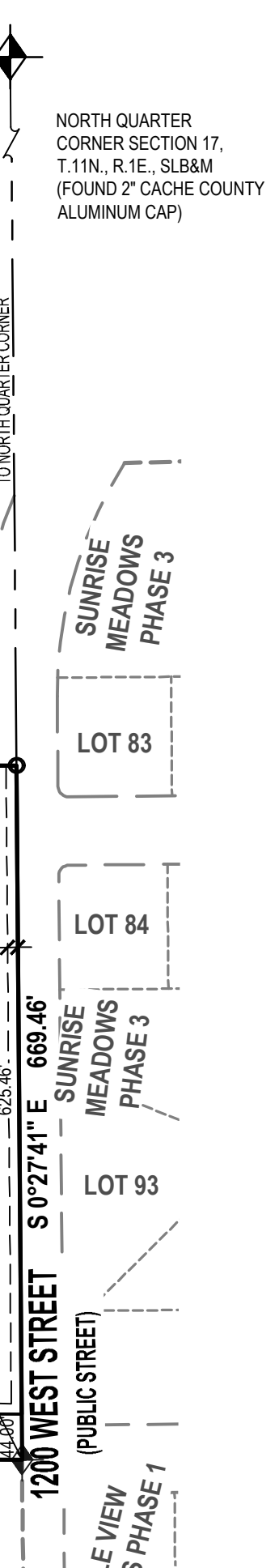
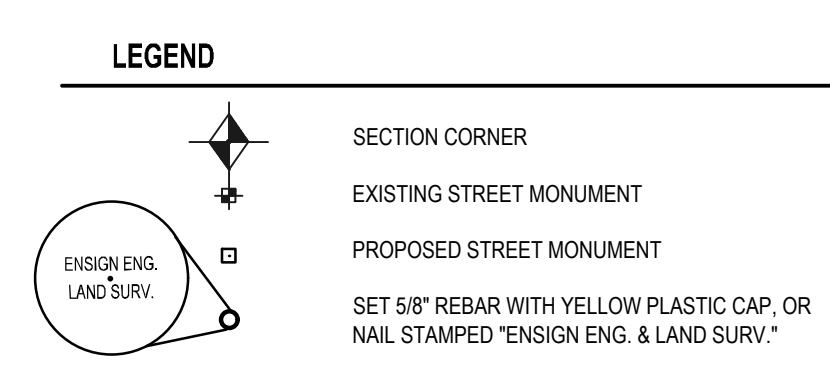
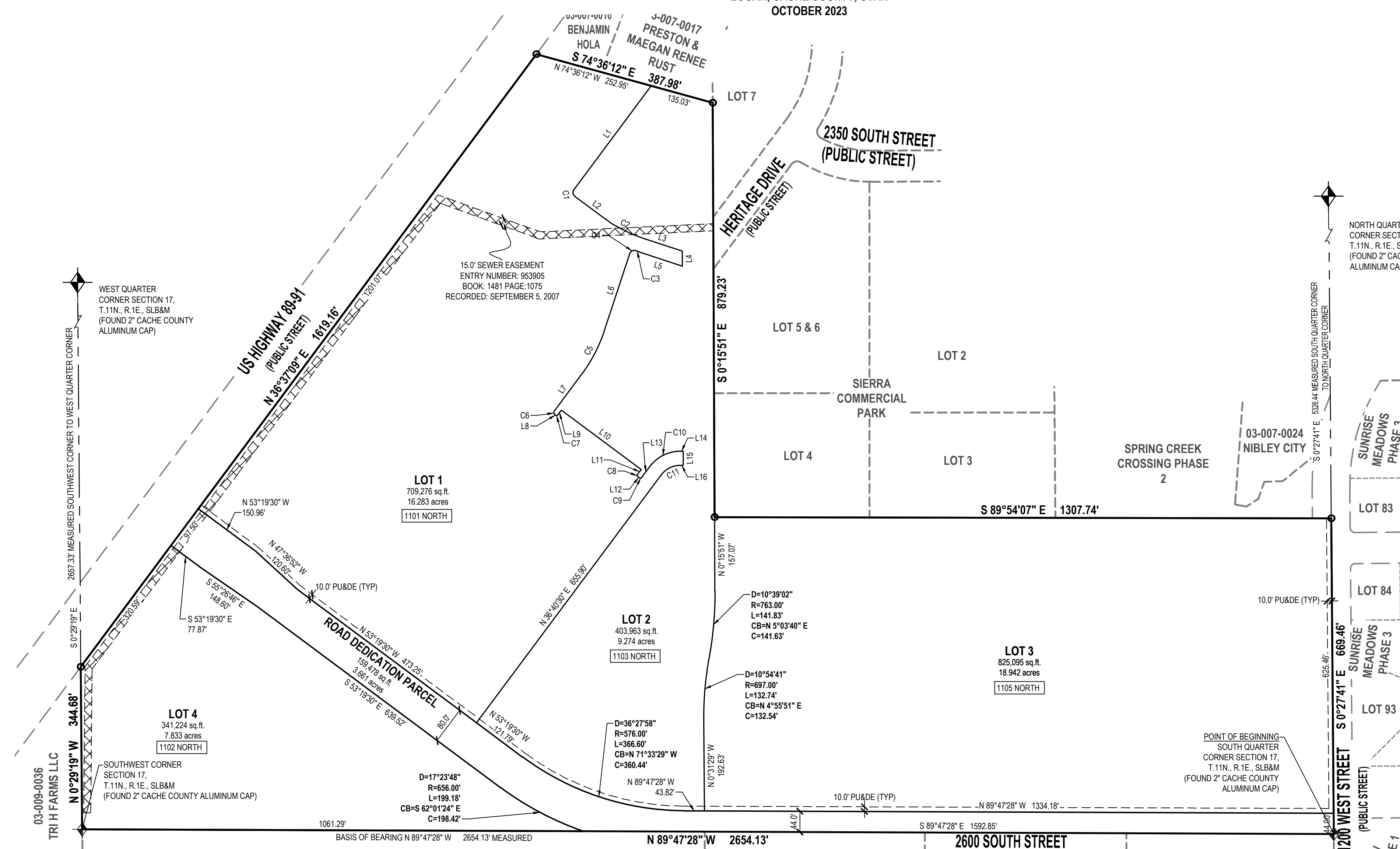
This Page Intentionally Left Blank

WESLEY NELSON FARMS SUBDIVISION

LOCATED IN THE SOUTHWEST QUARTER
OF SECTION 17
TOWNSHIP 11 NORTH RANGE 1 EAST
SALT LAKE BASE & MERIDIAN
LOGAN, CACHE COUNTY, UTAH
OCTOBER 2023



VICINITY MAP
NO SCALE
LOGAN, CACHE COUNTY, UTAH



WESLEY NELSON FARMS SUBDIVISION

LOCATED IN THE SOUTHWEST QUARTER
OF SECTION 17
TOWNSHIP 11 NORTH RANGE 1 EAST
SALT LAKE BASE & MERIDIAN
LOGAN, CACHE COUNTY, UTAH

CACHE COUNTY RECORDER	
ENTRY NO. _____	FEE _____
PAID _____	FILED FOR RECORD AND
RECORDED THIS _____ DAY OF _____ 20____	
AT _____ IN BOOK _____	OF OFFICIAL RECORDS
PAGE _____	
CACHE COUNTY RECORDER	
BY _____	
DEPUTY RECORDER	

SUBDIVIDER
AL BINGHAM
850 NORTH 20 WEST
LOGAN, UT 84321
801.261.9300

ENSIGN
LAYTON
919 North 400 West
Layton UT 84041
Phone: 801.547.1100
Fax: 801.553.6315
www.ensigneng.com

SALT LAKE CITY
TUCELLE
Phone: 435.943.3500
CEDAR CITY
Phone: 435.865.1403
RICHFIELD
Phone: 435.896.2983

SHEET 2 OF 2
PROJECT NUMBER: 9196
MANAGER: T.WILLIAMS
DRAWN BY: A.SHELBY
CHECKED BY: T.WILLIAMS
DATE: 10/17/23

03-015-0039
CATHOLIC DIOCESE
OF SALT LAKE CITY
REAL ESTATE COR
19-030-0081
CITY OF NIBLEY

03-015-0002
HERITAGE LAND
HOLDINGS LLC

03-015-0001
TRI H FARMS LLC

03-009-0036
TRI H FARMS LLC

NORTH QUARTER
CORNER SECTION 17,
T.11N., R.1E., SL&BM
(FOUND 2" CACHE COUNTY
ALUMINUM CAP)

WEST QUARTER
CORNER SECTION 17,
T.11N., R.1E., SL&BM
(FOUND 2" CACHE COUNTY
ALUMINUM CAP)

POINT OF BEGINNING
SOUTH QUARTER
CORNER SECTION 17,
T.11N., R.1E., SL&BM
(FOUND 2" CACHE COUNTY
ALUMINUM CAP)

This Page Intentionally Left Blank

Agenda Item #6 & #7: Subdivision Code Amendments

Description

Public Hearing: Ordinance 23-38: Amending NCC 21 and NCC 19.12.040, 19.46 and NCC 19.32; subdivision approval process amendments

Discussion and Consideration: Ordinance 23-38: Amending NCC 21 and NCC 19.12.040, 19.46 and NCC 19.32; subdivision approval process amendments

Department

City Planning

Action Type

Legislative

Recommendation

Recommend approval of Ordinance 23-38: Amending NCC 21 and NCC 19.12.040, 19.46 and NCC 19.32; subdivision approval process amendments

Reviewed By

City Planner, City Engineer, City Manager

Background

SB 174, recently passed during the 2023 legislative session, sets forth a standard subdivision process that all municipalities in Utah must follow. This ordinance addresses this mandatory subdivision process that must be adopted no later than February 1, 2024 and integrates with other standard city processes. Specifically, SB 174 includes the following provisions:

1. Applies to single, two-family and townhome subdivisions
2. Removal of City Council as an approval authority for subdivisions (Preliminary & Final Plat)
3. Removal of Planning Commission from Final Plat approval process (still allowed for preliminary plat)

4. Need to designate ‘administrative land use authority’ for each approval.
5. Cities may hold one public hearing at preliminary plat but none at final plat, although hearing is not required.
6. Cities must create, maintain, and publish subdivision application forms and requirements that describe all application requirements, including fees, documentation required, details for plan submittals, etc., and provide checklists for submittal requirements for both preliminary and final plats.
7. Cities must adopt a process for timely and quick review of subdivision submissions. Cities must follow a new “review cycle” process. A “review cycle” is one round of review—submission of complete application by the developer, city’s review of the application, the city response to the developer, and the developer’s reply to the city’s response.
 - a. For each application (preliminary/final subdivision plat and construction plans), only 4 review cycles are permitted. After the 4th cycle, the city must approve (if meets regulations) or deny (if does not meet regulations).
 - b. In providing responses to applicants, the city must identify the specific changes/additional information required and the legal basis for the request. Applicant must similarly reply to each item identified by the city and explain the applicant’s changes or refusal to comply, and the justification therefor. An applicant’s failure to respond to an item means the review cycle remains incomplete.
8. Cities have 15 days to review preliminary plat applications, and 20 days for final plat applications, in order to complete the city review portion of each review cycle. If applicant does not reply with updated plans or information within 20 days after the city’s review and response, the city has an additional 20 days to review.
9. Importantly, a city’s failure to correct an issue on an application—to impose some requirement or require some adjustment—means the city waives its right to require the developer to correct the issue unless the issue is related to state or federal law or is a public health and safety issue.
 - a. If an applicant makes a material change to an application—something other than what the city required or requested—the city can start the 4-cycle review process over again for that application if the city wants.
 - b. So long as a city timely reviewed all submittals and notified the applicant of any deficiencies, nothing requires a city to approve a plat that does not meet the city’s subdivision and zoning ordinances. The applicant simply has 4 chances to get it right with one submission of fees/application materials. If they can’t do it, then the city can still deny the application (subject to appeal through the appeal authority process) and require the applicant to start again.

Staff has drafted an ordinance to address the mandates included in SB 174 while addressing a few other issues with the subdivision ordinance.

Specifically, the current draft:

1. Designates the Planning Commission as the administrative land use authority for preliminary plats and the City Manager as the administrative land use authority for final

plats. Additional required signature lines added for water, sewer and stormwater departments, as well as City Planner to further ensure compliance with City standards.

2. Adopts to required process for all subdivisions, although mandatory timeframe is limited to single, two-family and townhome developments to ensure adequate time for review of more complex subdivisions.
3. Retains legislative authority for R-PUD subdivisions and certain development agreements for City Council, although the approval of the subdivision itself is delegated, as noted above.
4. Removes requirement for public hearing for preliminary plats, as this is not required and not necessary for the administrative approval. There would be an option for a public hearing at the discretion of the Planning Commission Chair or City Manager.

This Page Intentionally Left Blank

21.02.020 Violation

- A. No person shall subdivide any tract or parcel of land located wholly or in part in the City, except in compliance with the provisions of this title. No person shall purchase, sell or exchange any parcel of land which is any part of a subdivision or a proposed subdivision submitted to Nibley City, nor offer for recording in the office of the county recorder any deed conveying such parcel of land or any fee interest therein, unless such subdivision has been created pursuant to and in accordance with the provisions of this title.
- B. Whoever shall violate any of the provisions of this title shall be guilty of a class C misdemeanor and, upon conviction of any such violation, shall be subject to penalty as provided in NCC 1.08.010.
- C. Any parcel of land created, purchased, sold or exchanged in violation of this title shall not be eligible for building permit or other development approval until full compliance with the provisions of this title is achieved.
- D. Any person or corporation that allows to continue any violation of any provision of this title shall be guilty of a misdemeanor for each and every day the violation continues, and each day shall be a separate violation.
- E. Any plat of a subdivision, or any survey description, filed or recorded without the approvals required by this title is deemed to be void, for the purposes of development or the issuance of a building permit.
- F. Any owner or agent of the owner of any land located in a subdivision, as defined herein, who transfers or sells any land located within the subdivision before the subdivision has been approved and recorded in the office of the Cache County Recorder, consistent with the requirements of this title, and applicable state and federal requirements, is guilty of a violation of this title, and of Utah Code § 10-9a, for each lot or parcel transferred or sold.
- G. The description by metes and bounds in the instrument of transfer or other documents used in the process of selling or transferring lots, plots, parcels, sites, units, or other division of land for the purpose, whether immediate or future, for offer, sale, lease, or development either on the installment plan or upon any and all other plans, terms, and conditions does not exempt the transaction from the requirements of this title and such action from the penalties or remedies provided by this title, Nibley City land use ordinances, or the laws of the State of Utah.

21.02.030 Permits

- A. The building inspector shall not grant a permit for the use of any land or the construction or alteration of any building or structure on a lot which would be in violation of any provisions of this title until a subdivision plat therefore has been recorded or approved as herein required. Any license or permit issued in conflict with such provisions shall be void. Approved development plans shall be filed with the City Recorder or designee.

21.02.040 General Requirements

- A. The subdivider shall prepare all plats consistent with the standards contained herein and the Nibley City Engineering design standards and specifications and shall pay for the design and inspection of the public improvements required. The City shall process said plats in accordance with the regulations set forth herein.
- B. All improvements shall be constructed in accordance with the International Building Code, the Nibley City Engineering design standards and specifications and other applicable federal, state and local regulations.
- C. The City shall review the plats for design, for conformity to the Nibley City General Plan and to the land use ordinance; for the environmental quality of the subdivision design; and shall process the subdivision plats and reports as provided for in this title.
- D. Proposed subdivisions shall be referred by the City to such City departments and special districts, governmental boards, bureaus, utility companies, and other agencies which will provide public and private facilities and services to the subdivision for their information and comment. The City is responsible for coordinating the comments received from all public and private entities and shall decide which agencies to refer the proposed subdivision.
- E. The City Engineer shall make comments as to engineering requirements for plans submitted for construction, including, but not limited to, street widths, grades, alignments and flood control, whether the proposed public improvements are consistent with this title and other applicable ordinances and for the inspection and approval of all construction of public improvements. Street layout and overall circulation shall be coordinated with the Nibley City Transportation Master Plan.
- F. The Planning Commission shall act as the administrative land use authority for approval of preliminary plats. It is charged with making investigations and decisions on proposed subdivisions as to their conformance to land use ordinances, and other pertinent standards.
- G. The City Manager shall act as the administrative land use authority for approval of final plats. The City engineer and City attorney, shall approve the form of the final plat, that the subdivider dedicating land for use of the public is the owner of record, and that the land is free and clear of unacceptable encumbrances according to the title report.

21.02.050 Site Preparation And Work Prohibited

- A. No excavation, grading, regrading or removal of vegetation for a proposed subdivision shall take place and no building permits shall be issued until a proposed subdivision has received approval from Nibley City and a Notice to Proceed has been issued.

21.02.060 Complete Submittal Required

- A. No application for a subdivision shall be reviewed by the City or be entitled to substantive review and approval until the applicant has submitted all documents required by this Title and Nibley City Code. The City shall inform applicants of the information needed to provide a complete application. Once a complete application has been received, the application shall be reviewed by the City Engineer, City Planner, Public Works Director, and all other applicable departments or other public or private entities that will provide facilities or services to the subdivision for conformance to NCC and other applicable standards. When the preliminary plat application has been determined to be complete and in compliance with NCC and other applicable standards, the application will be placed on the next Planning Commission meeting which is at least (14) days from the date of compliance determination. The application will then be reviewed/approved by the applicable approval authorities as outlined in this Chapter. Once the Final Plat has been reviewed by all applicable departments, the City Manager will review and consider the application

21.02.070 Effect Of Approval & Record of Decision

- A. Any approval granted under this title, whether it be for a preliminary plat or for a final plat for all or part of a subdivision shall be effective for a period of one year from the date of approval by the Approval Authority. If the applicant has not recorded the final plat or, in the case of the preliminary plat, presented a final plat for a phase of the subdivision for approval, within that one year period, the approval shall be void. Applicants shall then be required to submit a new application for review and approval, subject to local, state and federal laws and ordinances in effect at the time of the new submittal. An applicant may apply in writing for 1 extension of up to one year if made within the time period(s) reference above.
- B. Record of Decision: Within 15 business days after receiving approval for a Preliminary Plat, Final Plat or other Land Use Application, City Staff shall issue a Record of Decision to the applicant detailing the approval decision and any applicable conditions of approval. A certificate of approval may serve as a record of decision. Failure to issue the Record of Decision does not invalidate the decision.

21.02.080 Phasing

- A. When developing a large tract of land, subdividers may choose to construct the subdivision in phases rather than develop the entire property at once. A subdivider must submit a preliminary plat that contains the complete development, proposed phasing and complies with all preliminary plat requirements. Subdividers opting to phase the subdivision shall have two years for proposals exceeding 30 acres and one year for proposals of equal to or less than 30 acres from the date of approval of any previous final plat to present a subsequent phase of the subdivision for final approval. The final plat for each phase must conform with the approved preliminary plat for density and connectivity. Any phase that does not meet the application

deadline will be required to regain preliminary approval for remaining phases. An applicant may apply in writing for 1 extension of up to one year if made within the time period(s) reference above.

- B. Phasing shall be done in a manner that maximizes connectivity between phases of the subdivision and shall be presented as part of the preliminary plat approval. Specific attention shall be paid to ensure that the roads in each phase connect to the roads in earlier phases.
- C. Developers may choose to construct infrastructure improvements within the proposed subdivision, which may include, but are not limited to: utilities, parks, open space, stormwater facilities, trails, etc. When such improvements are approved as part of the subdivision approval, they shall be phased in proportion, based on percentage of the total value of the amenities in the subdivision, to the total number of lots in the subdivision, per phase. Example: If a phase contains 25% of the lots for the subdivision, then 25% of the total value of the subdivision's amenities are required to be constructed along with that phase.
- D. Choosing to phase the subdivision does not relieve developers of the requirement to present the entire subdivision, in its phases, for final approval by the City within the timelines outlined in NCC 21.06.080.A.
- E. Each phase must comply with Nibley City access and connectivity standards as listed within this title and Nibley City Engineering design standards and specifications.

21.02.100 Appeal

- A. Except as otherwise specified, any person who wishes to appeal an action or decision of Nibley City interpreting or applying Utah Code or Nibley City Code in the review, denial, or approval of a land use application may appeal the decision by following the procedures for appeal outlined in NCC 19.06 "Appeals".
- B. An applicant who wishes to challenge the completeness or timeliness of an application shall follow the procedures set forth in Utah Code § 10-9a-509.5.

21.02.110 Enforcement

- A. The City Manager and such other departments and agencies of the City as are specified under the provisions of this title are hereby designated and authorized as the agencies charged with the enforcement of the provisions of this title and shall enter such actions in court as are necessary. Failure of such departments to pursue appropriate legal remedies shall not legalize any violation of such provisions or waive the City's right to pursue such remedies in the future.

21.02.120 Inspection

- A. Appropriate agencies and departments of the City shall inspect or cause to be inspected all public improvements in the course of construction, installation or

repair as required in this title. Excavations for any publicly owned infrastructure must be installed in accordance with Nibley City Engineering design standards and specifications, and or other applicable codes and standards, and shall not be covered or backfilled until such installation shall have been approved by the Public Works Director or designee. If any such installation is covered before being inspected and approved, it shall be uncovered after notice to uncover has been issued to the responsible person by the inspector, and at the responsible person's cost and expense.

21.04 Definitions

- A. For purposes specific to this title, all terms shall have the same definition as provided by Utah Code § 10-9a-103, 1953, as amended and also in NCC 19.04, except as such definitions are modified herein.
- B. "Administrative land use authority" means an individual, board, or commission, appointed or employed by municipality , including the staff or the planning commission.
- C. "Administrative land use authority" does not include the municipal City Council or a member of the City Council.
- D. "Appeal Authority" as used in Utah Code § 10-9a-103 means that body or person designated by NCC 19.06 "Appeals".
- E. "Land Use Authority" as used in Utah Code § 10-9a-103 means that body or person designated as the Approval Authority by Nibley Code 21.06.060 Land Use Authority.
- F. "Nibley City Engineering design standards and specifications" means those technical standards, specifications, measurements, and requirements adopted by the City Council that govern the design and construction of public and private infrastructure and facilities. Examples include but are not limited to Nibley City Engineering Design Standards and Specifications, Nibley City Design Standards for Commercial and Institutional Uses, etc.
- G. "Review cycle" means the occurrence of:
 - 1. the applicant's submittal of a complete subdivision land use application;
 - 2. the City's review of that subdivision land use application;
 - 3. the City's response to that subdivision land use application, in accordance with this section; and
 - 4. the applicant's reply to the City's response that addresses each of the municipality's required modifications or requests for additional information.
- H. "Subdivision improvement plans" means the civil engineering plans associated with required infrastructure and municipally controlled utilities required for a subdivision.
- I. "Subdivision ordinance review" means review by the City to verify that a subdivision land use application meets the criteria of the City's subdivision ordinances.
- J. "Subdivision plan review" means a review of the applicant's subdivision improvement plans and other aspects of the subdivision land use application to

verify that the application complies with municipal ordinances and applicable standards and specifications.

21.06.010 Compliance Required

- A. Before dividing any tract of land into a "subdivision" as defined in NCC 21.04, a subdivider shall follow the procedures specifically provided for that type of development or zoning under Nibley City Code. If no more specific procedures are provided, a subdivider shall follow the procedures outlined in this chapter, except as may be provided for in Utah Code § 10-9a-605 and Utah Code § 10-9a-604 as amended.

21.06.030 Concept Plan Review And Development Review Committee

- A. If an applicant requests, prior to submitting a preliminary plat, a subdivider may submit a written "concept plan" to the Development Committee and the City shall, within 15 days of receiving the request, schedule a meeting to review the concept plan and give initial feedback.
- B. At the pre-application meeting, the staff shall provide or have available on the city website the following:
 - 1. copies of applicable land use regulations;
 - 2. a complete list of standards required for the project;
 - 3. preliminary and final application checklists; and
 - 4. feedback on the concept plan.
- C. The Development Committee shall be composed of the City Engineer, the Public Works Director, and the City Planner, who shall chair the committee, and other members as appointed by the City Council.
- D. The Development Committee does not have authority for approval of applications, but is a review body established to help subdivision applications comply with Nibley City Master Plans, Code, and Design Standards and Specifications. Development Committee advise on the concept plan shall not constitute preliminary or final approval of a particular subdivision plan or of the preliminary plat.

HISTORY

Adopted by Ord. No Source on 6/1/1992

21.06.040 Process and Application Requirements for Preliminary Plat

- A. The subdivider shall submit the following in a readable, electronic format with each Preliminary Plat application found on the City's website and at the City Office:
 - 1. The proposed preliminary plat conforming to all development standards of NCC and Nibley City Engineering Design Standards.

2. A title report, provided by a title company, for the property proposed to be subdivided, dated within thirty (30) days of the submittal of the preliminary plat.
3. An owner's affidavit if the subdivider is not the landowner.
4. For R-M, Cluster, and Open Space subdivisions, phased development plans, and subdivisions where the City and developer agreed on terms, rights, or requirements outside of the requirements of City ordinances and standards, a draft Development Agreement outlining the roles and responsibilities of both the subdivider and Nibley City, provided that a development agreement had not been finalized prior to the preliminary plat application.
5. Except as outlined in NCC 21.12.040, prior to approval of the preliminary plat, the subdivider shall provide the City with documentation for each affected canal company that is signed by a representative of the canal company with the following information:
 - a. The date the plans were provided to the canal company;
 - b. A statement that the canal company has received the plans related to the use or alteration of affected canals;
 - c. An acknowledgment that the canal company understands they have thirty (30) days from the date plans were provided to the canal company to bring any concerns to the City.
6. The following are required for all phased developments, developments larger than 20 acres, or as specifically required by City Staff:
 - a. Preliminary Maintenance and Landscape Plans
 - b. Traffic Impact Study
 - c. Geotechnical Report
 - d. Preliminary Stormwater / Drainage Report
 - e. Preliminary Sewer Report
 - f. Preliminary Water Report
 - 1) The preliminary water report will be provided by the City's water modeling consultant at a cost to the developer.

B. Review Process

1. The preliminary subdivision application shall be reviewed at a municipal staff level.
2. In reviewing the preliminary subdivision land use application, the City may require:
 - a. additional information relating to an applicant's plans to ensure compliance with municipal ordinances and approved standards and specifications for construction of public improvements; and
 - b. modifications to plans that do not meet current ordinances, applicable standards or specifications, or do not contain complete information.
 - c. The City's request for additional information or modifications to plans under Subsection (B)(3)(a) or (b) shall be specific and include

citations to all City ordinances, standards, or specifications that require the modifications to plans, and shall be logged in an index of requested modifications or additions.

- d. The City Staff shall complete up to four (4) review cycles of a preliminary plat application to ensure conformance to all City ordinances, standards, or specifications.
- e. Once conformance is determined, the application will be placed on the next available Planning Commission agenda that is at least fourteen (14) days from the determination of compliance for consideration of approval, The Planning Commission shall consider approval of the preliminary plat application in a public meeting.
- f. Public Hearing: A public hearing is not required with a preliminary plat application, but the planning commission chair or City Manager may call a special public hearing on any application after adequate notice if it is deemed by the planning commission chair or the City Manager to be in the public interest. If a public hearing is deemed in the public interest, it shall be the responsibility of the applicant to pay a fee as set by the City Council to cover the costs incurred in advertising and notifying all property owners within three hundred feet (300') of the applicant's property by mail at least ten (10) days before the public hearing.

HISTORY

Adopted by Ord. No Source on 6/1/1992
 Amended by Ord. [22-17](#) on 9/22/2022

21.06.060 Land Use Authority

A. The Land Use Authority shall be established according to the table below for Land Use Applications.

Subdivision Type	Approval Authority
Subdivision: Preliminary Plat	Planning Commission
Subdivision: Final Plat	City Manager
R-PUDs and other Overlay Zones Development	City Council
Annexation Petition	City Council

Annexation Policy Plan	City Council
Conditional Use Permit	Planning Commission 1
General Plan	City Council
Ordinance Change (new or existing)	City Council
Plat Amendment	City Manager
Proposal to Vacate, Alter or Amend a Public Street or Right-of-Way	City Council
Subdivision or Land Use Ordinance	City Council
Zone Changes	City Council

¹ The planning commission may designate to city staff, its land use authority for those conditional use permit application outline in NCC 03.02.040.Sub

- B. The Approval Authority for any applicable Development Agreement shall be as follows.
1. The City Council shall approve any development agreement for the following:
 - a. A Residential Planned Unit Development (R-PUD)
 - b. A development agreement that would obligate the City to build infrastructure over \$25,000.
 - c. A development agreement for which the City and developer agree on terms, rights, or requirements outside of the requirements of City ordinances and standards
 - d. A subdivision which dedicates open space to Nibley City.
 2. The Planning Commission shall approve any development agreement for the following:
 - a. A Cluster Subdivision or Open Space Subdivision which does not include a dedication of open space to Nibley City
 - b. A Standard Subdivision for which the City and developer agree on terms, rights, or requirements within the requirements of City ordinances and standards
- C. Subdivision improvements Plans, Engineering Reports and Design Compliance shall be approved by the Nibley City Engineer, who shall consult with the City Planning Department and Public Works Departments before approval.

- D. Subdivisions shall follow the established process within the section of Nibley City Code that outlines the requirements and process for that type of development.

21.06.080 Process and Application Requirements for Final Plat Approval

- A. Within one year of receiving approval of the preliminary plat by the City, developers shall present the entire subdivision or first phase or phases for final approval by the specified Administrative Land Use Authority.
- B. The application for final subdivision plat and materials can be found on the City's website and at the City Office and shall consist of the following:
 - 1. Final plats for the entire subdivision or for the proposed phases, prepared according to this ordinance and to the Nibley City Engineering Design Standards and Specifications;
 - 2. A stamped report, prepared by a Utah Licensed Professional Engineer or Professional geologist, establishing the ordinary high groundwater elevation and finished floor elevations for the subdivision.
 - a. No finished floor elevations, including basement floor elevations, shall be permitted below the aforementioned groundwater elevation.
 - b. The groundwater elevation and finished floor elevation limitations shall be recorded as a boxed note (min 14 pt font) on the recorded mylar
 - c. The report shall be attached to the Development Agreement.
 - d. An applicant is not required to submit a groundwater report or finished floor elevations of any permitted building if the applicant records on the final plat that no finished floor shall be built at an elevation lower than six inches (6") above finished curb or centerline of the street, whichever is higher, unless an individual lot owner is able to provide a stamped report meeting the qualifications as listed within this section for their lot, and unless that report is reviewed and approved by the City Engineer
 - 3. Subdivision improvement plans for the subdivision, prepared by licensed professionals according to this ordinance and to the Nibley City Engineering Design Standards and Specifications;
 - 4. Final reports for which preliminary reports were required with the preliminary plat;
 - 5. One (1) electronic copy of the final plats, subdivision improvement plans, and reports;
- C. Upon a subdividers failure to receive approval within that one year period, the approval shall be void. Applicants shall then be required to submit a new application for review and approval, subject to local, state and federal laws and ordinances in effect at the time of the new submittal. An applicant may apply in writing for 1 extension of up to one year if made within the time period(s) reference above.
- D. Final approval shall be valid for three (3) years. If a subdivision, or phase thereof, has not been constructed within three (3) years of the date of final approval by the

Approval Authority, the Public Works Director shall suspend the Notice to Proceed and the developer shall be required to resubmit the final plats and subdivision improvement plans for review and compliance with City standards and specifications in effect at that time.

- E. Final approval shall be conditioned on the developer's compliance with approved subdivision improvement plans and plans, City ordinances and standards regarding water and other property dedications, provision of infrastructure improvements or infrastructure improvement assurances, and approval of and compliance with any applicable development agreement or phasing plan, in addition to any other conditions of approval imposed by the Approval Authority. For phased developments, regardless of how the developer chooses to phase the subdivision, the development agreement shall encompass the entirety of the project and shall be recorded with the first recorded phase of the subdivision.
- F. Review Process
 - 1. The municipality shall complete a review of the applicant's subdivision land use application.
 - 2. In reviewing the final subdivision land use application, the City may require:
 - a. additional information relating to an applicant's plans to ensure compliance with municipal ordinances and approved standards and specifications for construction of public improvements; and
 - b. modifications to plans that do not meet current ordinances, applicable standards or specifications, or do not contain complete information.
 - 3. The City's request for additional information or modifications to plans under Subsection (F)(1)(a) or (b) shall be specific and include citations to all City ordinances, standards, or specifications that require the modifications to plans, and shall be logged in an index of requested modifications or additions.

21.08.90 Review Cycle Process for Review of Preliminary and Final Plat Applications

- A. No later than 15 business days after the day on which an applicant submits a complete application, the municipality shall complete a review of the applicant's preliminary subdivision land use application for single-family, two-family or townhome subdivisions.
- B. No later than 20 business days after the day on which an applicant submits a complete application, the municipality shall complete a review of the applicant's final subdivision land use application for single-family, two-family, or townhome subdivisions.
- C. For Preliminary and Final Plat applications for single-family, two-family, or townhome subdivisions, no more than four review cycles are permitted with the following exceptions.
 - 1. The change or correction is necessitated by the applicant's adjustment to a plan set or an update to a phasing plan that adjusts the infrastructure needed for the specific development, a change or correction not addressed or referenced in a municipality's plan review is waived.

2. A modification or correction necessary to protect public health and safety or to enforce state or federal law may not be waived.
- D. If an applicant makes a material change to a plan set, the City has the discretion to restart the review process at the first review of the final application, but only with respect to the portion of the plan set that the material change substantively effects.
 - E. If an applicant does not submit a revised plan within 20 business days after the municipality requires a modification or correction, the City shall have an additional 20 business days to respond to the plans for single-family, two-family, or townhome subdivisions.
 - F. After the applicant has responded to the final review cycle, and the applicant has complied with each modification requested in the municipality's previous review cycle, the municipality may not require additional revisions if the applicant has not materially changed the plan, other than changes that were in response to requested modifications or corrections.
 - G. In addition to revised plans, an applicant shall provide a written explanation in response to the City' review comments, identifying and explaining the applicant's revisions and reasons for declining to make revisions, if any.
 1. The applicant's written explanation shall be comprehensive and specific, including citations to applicable standards and ordinances for the design and an index of requested revisions or additions for each required correction.
 2. If an applicant fails to address a review comment in the response, the review cycle is not complete and the subsequent review cycle by the City may not begin until all comments are addressed.
 - H. If, on the fourth or final review of a single-family, two-family, or townhome subdivision, the City fails to respond within 20 business days, the City shall, upon request of the property owner, and within 10 business days after the day on which the request is received:
 1. For a dispute arising from the subdivision improvement plans, assemble an appeal panel in accordance with Subsection 10-9a-508(5)(d) et seq. to review and approve or deny the final revised set of plans. Unless otherwise agreed by the applicant and the municipality, the panel shall consist of the following three experts:
 - a. one licensed engineer, designated by the City;
 - b. one licensed engineer, designated by the land use applicant; and
 - c. one licensed engineer, agreed upon and designated by the two designated engineers as appointed in subsection (i) a and b.
 2. A member of the panel assembled by the City under Subsection (i) may not have an interest in the application that is the subject of the appeal.
 3. The land use applicant shall pay:
 - a. 50% of the cost of the panel; and
 - b. the City's published appeal fee.; or
 - c. for a dispute arising from the subdivision ordinance review, advise the applicant, in writing, of the deficiency in the application and of

the right to appeal the determination to a designated appeal authority.

21.08.020 Final Plat

- A. Description: The final plat shall be drawn to scale on standard twenty-four inch by thirty-six inch (24"x36") format and shall include the following information:
1. The proposed name of the subdivision.
 2. The boundaries of the proposed subdivision, including sufficient information to locate the project, and the total acreage of the project.
 3. A legal description of the property.
 4. The names and addresses of the owner, subdivider, if other than owner, and the engineer or surveyor of the subdivision.
 5. Date of preparation.
 6. Scale.
 7. The base heading of true north.
- B. The plat shall contain the following information:
1. Accurate dimensions for each lot, street, alley, easement, areas to be dedicated as open space and other important features. Dimensions shall be shown in feet and hundredths. Lot sizes shall be expressed in acreage.
 2. The street address for each lot. Lots on the north and west sides of the street shall have odd numbers. Lots on the south and east sides of the street shall have even numbers.
 3. A description and delineation of other angles, distances, points, monuments, markers, boundaries and other geometries as described in the Nibley City Engineering design standards and specifications.
 4. Standard signature forms, the wording of which is found in the Nibley City Design Standards and Specifications, for the following:
 - a. Registered land surveyor's certificate of survey, as applicable under Utah law;
 - b. Owner's signature of dedication;
 - c. Notary public acknowledgment;
 - d. City engineer's certificate of approval;
 - e. Utility companies' approval;
 - f. City water, sewer and stormwater departments approval;
 - g. City Planner approval;
 - h. City approval, signed by the Administrative Land Use Authority;
 - i. City attorney approval;
 - j. A block for use by the County Recorder containing the required recording information
 - k. The following note regarding groundwater:
 - 1) Areas in Nibley have groundwater problems due to the varying depth of a water table. The City's approval of a final plat, building permit or construction plans does not constitute a representation by the City that building at any specified

elevation or location would solve subsurface or groundwater problems. In addition, concerns for building elevation and/or grading and drainage are unique to each building site, remain solely with the building permit application, property owner and/or contractor. Nibley City is not responsible for any subsurface or groundwater problems which may occur, nor for such concerns including, but not limited to, building location and/or elevation, site grading and drainage.

- C. Additionally, construction plans shall be submitted with the final plat. These plans shall detail the size, design, type and location of all infrastructure improvements proposed for construction as part of the phase, including, but not limited to, streets, sidewalks, curbs, utility pipes and other infrastructure. Construction plans shall be prepared in accordance with the Nibley City Engineering design standards and specifications.

21.08.040 Minor Subdivision Process

- A. Purpose: In an effort to reduce the expense of developing relatively small residential subdivisions that meet certain conditions, residential subdivisions of five (5) lots or less may be considered and approved under this section. A subdivision approved under this section shall be known as a "Minor Subdivision." Minor subdivisions, when approved, are exempt from platting requirements for preliminary plats and may also be exempt from the requirements for some engineering reports and subdivision improvement plans as determined by the Nibley City Engineer and as provided in this section.
- B. Minor Subdivision Requirements: To be considered for approval as a Minor Subdivision, the proposed subdivision must meet all the following requirements:
 - 1. The proposed parcel is not traversed by the mapped lines of a proposed street or trail as shown in the General Plan, Master Transportation Plan, and/or Trail Master Plan;
 - 2. The proposed subdivision does not require the dedication of any land for street or other public purposes;
 - 3. The proposed subdivision has been approved by the culinary water authority and the sanitary sewer authority;
 - 4. The proposed subdivision is located in a residential zoned area;
 - 5. The proposed subdivision conforms to all applicable land use ordinances or has properly received a variance from the requirements of an otherwise conflicting and applicable land use ordinance;
 - 6. The proposed subdivision contains five (5) lots or less total;
 - 7. The parcel being divided has not had other lots separated from it within the past five years, provided that if another lot or lots have been separated from the parcel that is the subject of the request for Minor Subdivision within the past five years, then the previously separated lots and the subject parcel will

all be counted towards the five (5) lot limit for the purposes of the application for a Minor Subdivision under this section;

8. The proposed subdivision does not require or contemplate the creation or dedication of open space land for the purpose of receiving higher density and/or smaller lot size; and
 9. The proposed subdivision complies with all other applicable requirements under Nibley City Code for a subdivision, including zoning, infrastructure improvements and bonding thereof, providing for drainage needs, providing required utility easements, and protecting sensitive land issues, etc.
- C. Minor Residential Subdivision Application Procedure: The application procedure for a minor subdivision shall be as follows:
1. Pre-Application Meeting-The applicant may meet with Nibley City Staff to determine if the proposed subdivision meets the requirements of a Minor Subdivision. If a meeting is requested, the staff shall within 15 business days after the request, schedule the meeting to review the concept plan and give initial feedback. The staff shall review with the applicant any requirements for subdivision improvement plans that may be needed and required for approval.
 2. Minor Subdivision Plat: Minor Subdivisions shall be exempt from preliminary plat application and shall file a final plat in compliance with all NCC 21 and standards on the plat as unless noted in this section.
 3. The City Manager shall be the Administrative Land Use Authority for a Minor Subdivision
- D. Recording of the final plat: Final approval shall be valid for one (1) year. If an applicant fails to record the final plat within that time, the approval of the plat is void.
- E. Notice to proceed and process after final approval: All Minor Subdivisions shall follow the Nibley City subdivision code and process as outlined after final approval.
- F. Minor Subdivision standards: All Minor Subdivision shall comply with Nibley City Ordinances, as listed in Nibley Code, and Nibley City Engineering design standards and specifications, unless otherwise listed in this section.
1. Finished floor elevation recorded on the final plat:
 - a. An applicant shall include all groundwater reports as required Nibley City code with the final plat. An applicant is not required to submit a groundwater report or finish floor elevations of any permitted building if the applicant records on the final plat that no finished floor shall be built at an elevation lower then six inches (6") above finish curb or centerline of the street, whichever is higher.
 2. Subdivision improvement plans and Engineering Reports:
 - a. The applicant shall submit all reports as required by Nibley City code unless otherwise exempted by the City Engineer.
 - b. Applicants shall submit detailed stormwater plans at the request of the Nibley City Engineer.

21.10.020 Open Space Subdivision

- A. Purpose: The purpose of this section is to provide for subdivision development within Nibley City in a manner that:
1. Helps preserve the rural feeling of Nibley City as outlined in the General Plan;
 2. Provides Open Space Land with a specific purpose that provides visual and physical access to the public.
 3. Supports adopted City policies to conserve a variety of irreplaceable and environmentally sensitive resources and agricultural lands as set forth in the General Plan;
 4. Protects constrained and sensitive lands, including, but not limited to, those areas containing sensitive features such as steep slopes, floodplains, and wetlands, by setting them aside from development;
 5. Provides Open Space Land, including those areas containing unique or natural features such as meadows, grasslands, tree stands, streams, stream corridors, berms, waterway, farmland, wildlife corridors and/or habitat, historical buildings and/or sites, archeological sites, and green space, by setting them aside from development;
 6. Reduces erosion and sedimentation by the retention of existing vegetation and the minimization of development on steep slopes and other constrained and sensitive lands;
 7. Provides for a diversity of lot sizes to accommodate a variety of age and income groups and residential preferences, so that the community's population diversity may be enhanced;
 8. Provides incentives for the creation of greenway systems and Open Space Land within the City for the benefit of present and future residents.
 9. Creates neighborhoods with direct visual and/or physical access to Open Space Land;
 10. Maintains and creates scenic views and elements of the City's rural and scenic character and minimizes perceived density by maintaining views of new development from existing roads.
- B. Definitions: For the purpose of this section, the following words shall have the meanings set forth herein:
1. **OPEN SPACE LAND:** Any parcel or area of land dedicated under this section as indicated on an Open Space Subdivision Plat for the access and/or visual enjoyment of the public. Open Space Land must meet the standards and requirements of this section. Open Space Land may not be contained in the privately-owned parcel except as specifically allowed in this ordinance. Open Space Land must have 25% of its border adjacent to public access right-of-way, easement, or City park or contain a trail open to the public which traverses or runs adjacent to the Open Space Land. Open Space Land area shall not be included in setback areas calculations for principal or accessory uses.

2. **CONSTRAINED AND SENSITIVE LAND:** Land which is generally unbuildable without engineered ground modifications, or which contains features including, but not limit to Federal, State, or municipally designated wetlands, floodplains, slopes greater than 20%, faults, designated canals per Nibley Ordinance and other geologically or environmentally sensitive features that require mitigation, special insurance or permits from government authorities to allow development. This land may be used as Open Space Land if it complies fully with conditions within this ordinance for qualification of Open Space.
3. **WATERWAY:** Surface water runoff and drainage, drainage ditches and irrigation waterways, whether surface or subsurface and natural waterways including creeks, streams, springs, rivers, ponds, and wetlands.
4. **TREE STAND:** A group or cluster of trees within a geographic location that are occurring naturally or artificially.
5. **MEADOWS:** Land vegetated with native species of grasses, trees, forbs, and flowers, either undisturbed or constructed, that can be sustained without supplemental irrigation. Actively used pasture and agricultural land are not considered Meadows under this definition.
6. **PASTURE:** A fenced enclosure or confined area used for the grazing of livestock or small animals which contains sufficient vegetation to serve as the principle food source for the livestock confined therein.
7. **NET DEVELOPABLE LAND:** Net Developable Land shall include the total area of the proposed development minus land that is required by Nibley City ordinance to be dedicated to the City including, but not limited to:
 8. Public access rights-of-way
 9. Land required to be dedicated along waterways
 10. Preservation lands with infrastructure installed to City standards by the developer as part of the development process (parks, trails, etc.)
 11. Constrained and Sensitive Land as defined herein
 12. Easements, lands dedicated to the City for preservation space but without public rights of access, and other utility or general rights-of-way without access to the public shall be included as Net Developable Land.
13. Net Developable Land may be calculated for the purposes of concept review and preliminary plat approval based on either rule of thumb as outlined in the Lot Standards chart for the underlying zone of the proposed subdivision or based on actual measurements derived from the proposed plat. Calculation of Net Developable Land for final plat approval shall use actual measured Net Developable Land area. The proponent shall demonstrate compliance with this provision by calculation based on values demonstrably derived from the proposed final plat.

C. **Applicability:**

1. The election to develop the property as an Open Space Subdivision is voluntary and provided to developers as an alternative to the standard subdivision process codified in NCC 19 and NCC 21. The intent of this section

and the Open Space Subdivision options is to encourage the creation and development of flexible designed Open Space Land and variety in lot size and conformation. Open Space Subdivisions may be developed within applicable residential zones of the City. Open Space Subdivisions shall be developed in accordance with and subject to the development standards, conditions, procedures and regulations of this section and with all other applicable subdivision ordinances and zoning regulations of the City which are not otherwise in conflict with the provisions of this section.

2. In cases of conflict with other Nibley City ordinances, the terms of this section shall govern.
 3. Development Options: In R-1, R-1A, and R-2 zones in Nibley City, developers may elect to develop an Open Space Subdivision. R-2A zones may also be developed under the terms of this ordinance; in such cases, the R-2A zoned property shall be treated as R-2 for the purposes of calculating underlying base density, number of lots, bonus density, lot sizes, and all other provisions outlined in this ordinance. If the zone is not listed above, it does not qualify for an Open Space Subdivision.
 4. Developers desiring to develop the property as Open Space Subdivision are subject to the development standards, conditions procedures and regulations of this section.
- D. Application Process:
1. Applications for an Open Space Subdivision shall be submitted and processed in accordance with the requirements and procedures set forth in the City Subdivision Ordinance, including submission and approval of schematic, preliminary and final plans or plats, and any additional procedural requirements set forth in this section, including, but not limited to, submission of a sensitive area designation plan and maintenance plan.
 2. Pre-application Meeting: Applicants for an Open Space Subdivision may request a pre- application meeting with the Development Committee as established in NCC 21.06.030. To assist with this review the developer may submit the draft plan of the proposed subdivision with such details as the following the following:
 - a. Zoning and parcel location
 - b. Total gross acres
 - c. Estimated right-of-way dedication
 - d. Estimated Constrained and Sensitive Land
 - e. Estimated Net Developable Land
 - f. Estimated Open Space Dedication and proposed uses.
 - g. Total number of lots based on density bonus
 - h. Estimated lot sizes and subdivision layout.
 3. Sensitive Area Designation Plan Map: All applications for a Open Space Subdivision shall include a sensitive area designation plan map prepared in accordance with the provisions set forth herein and submitted with the preliminary plat. The sensitive areas designation plan map shall identify all

constrained and sensitive lands within the property boundaries as set forth in this section. The sensitive area designation plan map shall also clearly identify all-natural or cultural resources present on the property, including, but not limited to those defined in this ordinance (geographic features, meadows, tree stands, streams, stream corridors, floodwalls, berms, waterways, canals, irrigation ditches, farmland, pastures, wildlife corridors and/or habitat; historic buildings and/or sites; archeological sites; cultural features and green space). Applicants are solely responsible for the accuracy and designation of constrained and sensitive lands as defined in this ordinance, and natural and cultural resources as defined by the United States, State of Utah, Cache County, and Nibley City on the sensitive area designation plan map for their project and applicable adjacent property. The applicant shall include all sensitive areas within four hundred feet (400') of the developments property boundaries as noted in City, County, State, and Federal records.

4. Maintenance Plan for preserved Open Space Land: The developer must submit a Preliminary Maintenance Plan in accordance with subsection M,2 of this section and with the preliminary plat. For final plat application, the developer must submit a Final Maintenance Plan in accordance with subsection M,3 of this section. The Final Maintenance Plan shall be attached to the Development Agreement required by NCC 21 and recorded with the Final for the property.

E. Dimensional Standards:

1. The lot standards within an Open Space Subdivision shall be determined in accordance with the Lot Standards Chart. Lot Standards Chart.

Lot Standards Chart					
Zone	Open Space Ratio ^{Note 1} (OSR)	Incentive Multiplier	Average Residential Lot Size	Minimum Residential Lot Size	Frontage ^{Note}
R-1	$0.25 \leq \text{OSR} < 0.30$	1.25	$\geq 18,700 \text{ ft}^2$	$\geq 17,000 \text{ ft}^2$	$\geq 100 \text{ ft}$
	$0.30 \leq \text{OSR} < 0.35$	1.30	$\geq 16,700 \text{ ft}^2$	$\geq 15,000 \text{ ft}^2$	$\geq 100 \text{ ft}$
	$0.35 \leq \text{OSR} < 0.40$	1.35	$\geq 14,700 \text{ ft}^2$	$\geq 13,000 \text{ ft}^2$	$\geq 95 \text{ ft}$
	$0.40 \leq \text{OSR}$	1.40	$\geq 12,700 \text{ ft}^2$	$\geq 11,000 \text{ ft}^2$	$\geq 90 \text{ ft}$

R-1A	$0.25 \leq \text{OSR} < 0.30$	1.25	$\geq 14,000 \text{ ft}^2$	$\geq 12,000 \text{ ft}^2$	$\geq 100 \text{ ft}$
	$0.30 \leq \text{OSR} < 0.35$	1.30	$\geq 13,000 \text{ ft}^2$	$\geq 11,000 \text{ ft}^2$	$\geq 95 \text{ ft}$
	$0.35 \leq \text{OSR} < 0.40$	1.35	$\geq 12,000 \text{ ft}^2$	$\geq 10,000 \text{ ft}^2$	$\geq 90 \text{ ft}$
	$0.40 \leq \text{OSR}$	1.40	$\geq 11,000 \text{ ft}^2$	$\geq 9,000 \text{ ft}^2$	$\geq 85 \text{ ft}$
R-2 and R-2A	$0.25 \leq \text{OSR} < 0.30$	1.20	$\geq 13,200 \text{ ft}^2$	$\geq 11,500 \text{ ft}^2$	$\geq 95 \text{ ft}$
	$0.30 \leq \text{OSR} < 0.35$	1.25	$\geq 12,200 \text{ ft}^2$	$\geq 10,500 \text{ ft}^2$	$\geq 90 \text{ ft}$
	$0.35 \leq \text{OSR} < 0.40$	1.30	$\geq 10,200 \text{ ft}^2$	$\geq 9,000 \text{ ft}^2$	$\geq 85 \text{ ft}$
	$0.40 \leq \text{OSR}$	1.35	$\geq 9,200 \text{ ft}^2$	$\geq 7,800 \text{ ft}^2$	$\geq 80 \text{ ft}$

Notes:

1. The OSR is the ratio of the area of the Open Space Land divided by the area of the Net Developable Land.
2. Frontage is determined at the front setback line.

2. Procedure for Calculating Allowed Number of Lots: The Allowed Number of Lots including the density bonus for a Open Space Subdivision shall be determined as follows using the appropriate Incentive Multiplier from the Lot Standards Chart. The developer shall follow the process outlined below to determine allowable properties of the proposed subdivision and use these properties in developing the preliminary and final plats. All calculations and measurements shall be clearly documented in order and following the process outlined below and submitted with the plat applications:
 - a. The subdivision must be in one of the approved zones as listed within the Open Space Subdivision requirements, and all calculation will be based on the parcel's current zone at the time of application and the associated Lot Standards Chart with the exception of R-2A zones: R-2A zones shall be treated as R-2 zones for the purposes of this ordinance.
 - b. Provide to the City the total area contained within the subdivision plat.
 - c. Provide to the City the total area being dedicated to rights-of-way.
 - d. Provide to the City the total acres of Constrained and Sensitive Land.

- e. Provide the City the total Net Developable Land area as defined within this section.
 - f. State the area of proposed Open Space Land.
 - g. Calculate Open Space Ratio.
 - h. Calculate the Base Number of Lots per zone:
 - 1. Base Number of Lots R-1 = Net Developable Land / 1 acre
 - 2. Base Number of Lots R-1A = Net Developable Land / .75 acres
 - 3. Base Number of Lots R-2 and R-2A = Net Developable Land / 0.5 acres
 - i. Determine Incentive Multiplier
 - 1. Determine Incentive Multiplier based on the Lot Standards Chart, the applicable zone, and the Open Space Ratio.
 - j. Calculate total allowed
 - 1. Total allowed lots = Base number of lots multiplied by the Incentive Multiplier
- F. Lot Area, Frontages, and Zoning Regulations:
- 1. The subdivision, along with each lot within the subdivision, shall meet and comply with the minimum lot sizes, average lot sizes, and frontages shown on the Lot Standards Chart. Except for these requirements, the Zoning Regulations (NCC 19) for the underlying zone shall apply to Open Space Subdivisions, unless otherwise noted within this section.
- G. Conservancy Lots:
- 1. Open Space Land and Constrained and Sensitive Land may be included within individual residential lots when such areas can be properly protected and preserved in accordance with the intent and purpose of this section. Such lots shall be known and referred to as "conservancy lots". These lots must contain a minimum of 0.5 acres of Open Space Land, except for areas approved by Nibley City as defined Landscape Buffers, and that Open Space Land must meet the design standards and use standards within this section.
 - 2. Regulations: Open Space Land and Constrained and Sensitive land within a Conservancy Lot shall remain subject to all regulations and requirements for such land as set forth herein, including, but not limited to, use, design, maintenance, ownership and permanent protection. Open Space Land must be developed and maintained within the first year of the date of issuance of a Notice to Proceed under NCC 21.
 - 3. The portion of each Conservancy Lot that is not Open Space Land must meet the minimum lot size on the applicable Lot Standards Chart and shall be the portion of the Conservancy Lot used to calculate the average and minimum lot size within the subdivision.
- H. Use Regulation: Use of the land in a Open Space Subdivision that is not Open Space Land is subject to any restrictions set forth in NCC 19, unless otherwise specified within this section, for the zone in which the land is located. Use of Open Space Land within a Open Space Subdivisions is subject to the following:

1. Permitted Uses on Open Space Land: The following uses are permitted in Open Space Land areas:
 - a. Street rights-of-way may traverse Open Space Land if permitted under City ordinances; provided, areas encumbered by such facilities and/or rights-of-way shall not be counted as Open Space Land when computing the Open Space Ratio in the Lot Standards Chart.
 - b. Utility rights-of-way or easements, including above ground and underground utilities may traverse Open Space Land if permitted by City ordinance; areas encumbered by such facilities and/or rights-of-way may be counted as Open Space Land when computing the Open Space Ratio in the Lot Standards Chart so long as the rights-of-way and easements otherwise meet the requirements of this ordinance for Open Space Land.
 - c. Agricultural and horticultural uses, including raising crops wholesale nurseries and associated buildings that are specifically needed to support active, viable horticultural operations. Wholesale nurseries must obtain an operating permit and business license from the City and must comply with all fencing and maintenance requirements of this ordinance.
 - d. Conservation of open land in its natural state, e.g., meadows, tree stands, wetlands, forestland.
 - e. Waterways along with dedicated public access rights-of-way or easements along one or both sides.
 - f. Underground utility easements for drainage, access, sewer or water lines, electric lines or other public purposes.
 - g. Active noncommercial recreation areas, such as trails, playing fields, playgrounds, courts, and multipurpose trails. These parcels shall be maintained by the City or an owners' association and shall be open to the public if maintained by the City, or residents within the Open Space Subdivision if maintained by a functional owners association.
 - h. Agricultural uses excluding livestock operations involving swine, poultry, and mink. Open Space Land of less than one-half (0.5) acre may be used as landscaped buffers for roadways, landscaped entrances to subdivisions, neighborhood "pocket parks" or similar amenities that meet standards and uses listed herein.
 - i. Fencing that is rural in character. All fencing must be transparent, such as rail fences, post fences, or wire fences and architecturally appropriate to the use as determined by the City Planner. Chain link fences are not permitted on Open Space Land. All applicants must receive a fence permit from the City before construction of any proposed fence.
 - j. Golf courses, not including commercial miniature golf. A development plan must be turned in as part of the approval process that outlines ownership, development, and building plans.

- k. Neighborhood Open Space Land uses such as village greens, commons, picnic areas, community gardens, trails, and similar low-impact passive recreational uses. Neighborhood Open Space Land must be owned and maintained by an owners' association or the City.
 - l. Pasture for sheep, goats, cows, horses or other animals approved by Nibley City code. Pasture and animal density must conform with Nibley City Animal Land Use Regulations and be enclosed with appropriate fencing.
 - m. Silviculture, in keeping with established standards for selective harvesting and sustained yield forestry.
 - n. Water supply and sewage disposal systems, and stormwater detention areas designed, landscaped, and available for use as an integral part of the Open Space Land. These facilities must be built to Nibley City Engineering design standards and specifications, must contain a tree for every 300 square feet and planted around the perimeter, an irrigation system must be installed, and be planted with grass or natural vegetation
2. Prohibited Uses on Open Space Land: The following uses shall be considered prohibited in Open Space Land areas:
- a. Motor vehicles are prohibited except as necessary to maintain and operate the property and/or utility facilities within the property. Recreational motorized off-road vehicle usage including but not limited to motorcycles, dirt bikes, go-carts, OHVs, dune buggies, side-by-sides and their derivatives, and snowmobiles are prohibited.
 - b. Firearm ranges, and other uses similar in character and potential impact are prohibited.
 - c. Advertising of any kind and any billboards or signs; provided, directory and information signs may be displayed describing the easement and prohibited or authorized the use of the same.
 - d. Any cutting of trees or vegetation, except as reasonably necessary for fire protection, thinning, elimination of diseased growth, control of non-native plant species, maintenance of landscaped areas, and similar protective measures or those activities relating to permitted agricultural uses or other uses allowed within this section.
 - e. Any development, construction or location of any manmade modification or improvements such as buildings, structures, roads, parking lots, or other improvements, except as may be necessary to support a permitted use.
 - f. Any dumping or storing of ashes, trash, garbage, vehicles, trailers, recreational vehicles or other equipment except for equipment needed to maintain the land.

- g. Any filling, dredging, excavating, mining, drilling, or exploration for and extraction of oil, gas, minerals or other resources from the property.
 - h. Any residential, commercial or industrial activity except as specifically permitted in this ordinance.
 - i. Burning of any materials, except as necessary for agricultural, drainage and fire protection purposes.
 - j. Changing the topography of the property by placing on it any soil, dredging spoils, landfill, or other materials, except as necessary to conduct specifically permitted purposes.
 - k. Hunting or trapping for any purpose other than predatory or problem animal control.
 - l. The change, disturbance, alteration, or impairment of significant natural ecological features and values of the property or destruction of other significant conservation interests on the property.
 - m. The division, subdivision or de facto subdivision of the property.
 - n. The use of motor vehicles, including snowmobiles, all-terrain vehicles, motorcycles and other recreational vehicles.
 - o. All other uses and practices inconsistent with and detrimental to the stated objectives and purpose of this section.
3. Constrained and Sensitive Lands: Except for passive recreational activities, no development or residential uses shall be permitted within Constrained and Sensitive Lands
 4. Open Space Land Coordination: When directed by the Planning Commission, Open space land shall be consolidated and located on the border of proposed subdivision and be located adjacent to undeveloped or open space land. In consideration of open space consolidation, design standards described in this chapter shall be maximized, including the preservation of significant areas and natural landscape, and adequate pedestrian access.
 5. Open Space Lands: Standards pertaining to the quantity, quality, configuration, use, permanent protection, ownership, and maintenance of the Open Space Land within an Open Space Subdivision shall be complied with as provided herein.
- I. Open Space Land Design Standards: Open Space Land shall be located and designed within the Open Space Subdivision to add to the visual amenities of neighborhoods and the surrounding area by maximizing the visibility of Open Space Land. Designated Open Space Land within an Open Space Subdivision shall also comply as defined in this section, permitted uses as listed in this section, and meet three (3) or more of the following standards:
1. Significant Areas and Natural Landscape: Open Space Land shall include the most unique and sensitive resources and locally significant features of the property within the subdivision. Specifically, meadows, waterways and wetlands as defined in this Ordinance, and tree stands and contain a

minimum of 0.5 acres. Other uses include berms, wildlife corridors and/or habitat and must extend a minimum of 15' on each side of the feature. This Open Space Land may also contain historic buildings and/or sites, archeological sites, and cultural features. The maintenance plan shall outline how the property will be preserved and maintained. The maintenance plan must specify what type of feature(s) that is being preserved and how the property will be maintained.

2. Contiguous Land: Open Space Land within a Rural Conservation Subdivision shall be contiguous within the subdivision, or to other Open Space Land in adjacent subdivisions or developments to provide for large and integrated Open Space Land areas within the City.
3. Agricultural Land: Privately held Open Space Land that is used for agricultural purposes as defined in this Ordinance and is 0.5 acre or greater in size.
4. Buffering: Open Space Land shall be designed to provide buffers and to protect scenic views as seen from existing public rights-of-way and from public parks or trails. Buffering area along public rights-of-way or street must be at least thirty (30') feet wide. Buffering must be landscaped, at the sole cost of the developer and shall provide for every hundred (100) linear feet of buffer, six (6) trees and fifteen (15) shrubs. Tree and shrub species must be approved by the City's arborist or the City's Park Director. Trees and shrubs shall be planted within thirty (30) feet of the right-of-way or public park. Irrigation shall be provided by the developer and shall be designed and installed to Nibley City Standards for City parks current at the time of approval of Final Plat. Open Space buffer areas shall be under single ownership.
5. Pedestrian Access: Developer shall provide pedestrian access to Open Space Land which is open to public or owners' association member use. Access methods can be a trail, park, recreation space, or neighborhood gathering space.
6. Recreation Space: Open Space Land may be designated as recreation space or park space, including maintained grass, trails, picnic areas, playgrounds, sports fields or other recreation and park amenities. Any recreation spaces that are to be dedicated to Nibley City are conditional upon the City Council's approval, and amenities must be approved by the City Council before final approval of the preliminary plat or maintenance plan can be given. Publicly and owners' association owned open spaces shall be fully developed and operational in conjunction with each phase of the subdivision as a percentage of the total developed value of the subdivision (for example, if 25% of the dollar value of the development is being constructed, then a minimum of 25% of the dollar value of the built-out Recreation Space must be developed). The determination of value, construction sequencing, and acceptance criteria shall be specified in the

development agreement; until improvements are accepted by the City for the attendant phase, no permits shall be issued for subsequent phases.

7. Stormwater Basin: These facilities must be built to Nibley City Engineering design standards and specifications, must contain a tree for every 300 square feet and planted and clustered around the perimeter basin area; an irrigation system must be installed, and be planted with grass, natural vegetation and shrubs. The stormwater basin can be a local or regional basin and must be owned and maintained by Nibley City.
- J. Permanent Protections of Open Space Land:
1. Conservation Easement: All Open Space Land shall be permanently restricted from future development by a conservation easement or other method of protection and preservation acceptable to the City. Under no circumstances shall any development be permitted in the Open Space Land at any time, except for those permitted or conditional uses listed herein and approved in conjunction with the Open Space Subdivision. All conservation easements, or another acceptable method of protection and preservation of the Open Space Land within a Open Space Subdivision, shall be approved by the City Council and recorded prior to or concurrent with the recording of the final plat for the Open Space Subdivision.
 2. Terms and Conditions: All conservation easements, or another acceptable method of protection and preservation of the Open Space Land within a Open Space Subdivision, shall be in substantially the same form as the standard conservation easement form provided by the City and shall include, at a minimum, the following terms and/or conditions:
 - a. Legal description of the easement;
 - b. Description of the current use and condition of the property;
 - c. Permanent duration of easement;
 - d. Permitted and conditional uses;
 - e. Prohibited development and/or uses;
 - f. Maintenance responsibilities and duties; and
 - g. Enforcement rights and procedures.
 3. Marking of Open Space Land: Open space land shall be marked at each corner and property line intersection with a minimum 4" diameter x 3' deep concrete monument provided with an aluminum or brass cap cast or epoxied into the monument. Caps shall be stamped "Nibley Conservation Marker, Do Not Remove", and an arrow stamped into the cap perpendicular to the Open Space boundary line and pointing into the Open Space. Monuments shall be placed such that the top 6" of the monument is above finished grade at the monument location.
 4. Grantee: Unless otherwise approved by the City Council, the grantee of a conservation easement shall consist of one of the following acceptable entities which entity shall be qualified to maintain and enforce such conservation easement: land trust, conservation organization, or governmental entity. The City may, but shall not be required to, accept, as

grantee, a conservation easement encumbering Open Space Lands within a Open Space Subdivision, provided there is no cost of acquisition to the City for the easement and sufficient access to and maintenance responsibilities regarding the Open Space Land are provided.

K. Ownership of Open Space Land:

1. Undivided Ownership: Unless otherwise approved by the City Council and subject to the provisions set forth in this section, the underlying fee Ownership of the Open Space Land shall remain in single Ownership and may be owned and maintained by one of the following entities: homeowners' association, land trust, conservation organization, governmental entity, or private individual.
2. Property Not Subject to Subdivision: Property subject to a conservation easement, or another acceptable method of protection and preservation, shall not be subdivided.
3. Nibley City may at its sole discretion opt to take ownership of Open Space Land prior to the preliminary plat approval stage. If the event that the applicant requests or the Planning Commission recommends that Open Space land be dedicated to Nibley City, the City Council must approve the development agreement which includes dedication of open space prior to preliminary plat approval. The developer shall landscape the property with sod, grass, trees and an irrigation system or other natural landscape features as appropriate as determined by the City Council.
4. Owners Association: Open Space Land may be held in common ownership by a Home Owners or other acceptable Owners Association, subject to all the provisions for Owners Associations set forth in state law, the City Code, and the following:
 - a. A description of the organization of the proposed Association, including its bylaws, and all documents governing ownership, maintenance, and use restrictions for Open Space Land, including restrictive covenants for the subdivision, shall be submitted by the developer with the final plat application.
 - b. The proposed association shall be established, funded and operating (with financial subsidization from the Developer, if required in by the City in the development agreement) prior to or concurrent with the recording of the final plat for the subdivision;
 - c. Membership in the association shall be mandatory for all purchasers of property within the subdivision and their successors in title.
 - d. The association shall be the responsible party for maintenance and insurance of its Open Space Land under the Final Maintenance Plan for the subdivision;
 - e. The bylaws of the association and restrictive covenants for the subdivision shall confer legal authority on the association to place a lien on the real property of any member who falls delinquent in dues.

Such dues shall be paid with the accrued interest before the lien may be lifted; and

- f. Written notice of any proposed transfer of Open Space Land by the Association or the assumption of maintenance for the Open Space Land must be given to all members of the Association and to the City no less than thirty (30) days prior to such event.
 - g. The owners' association shall be required to provide a bond or line of credit to the City for the cost of one year of maintenance of property owned by the Association, to be maintained by the Association for as long as the Association owns the Open Space.
 - h. In the event of a failure of the owners' association to maintain the properties in accordance with the requirements of the development agreement, the City shall revoke the owners' association's bond, determine an appropriate assessment for the operation and maintenance of the open space, and assess all properties of the Subdivision on a monthly basis for said maintenance.
5. Private Ownership: A conservation parcel may be owned by a private individual or entity. Such parcels shall have a defined purpose and restrictions recorded in the maintenance plan and comply with this section.

L. Maintenance of Open Space Lands:

1. Costs: Unless otherwise agreed to by the City, the cost and responsibility of maintaining Open Space Land shall be borne by the owner of the underlying fee of the Open Space Land.
2. Preliminary Maintenance Plan: A Preliminary Maintenance Plan shall be turned in with the preliminary plat for proposed maintenance of Open Space Land within the subdivision. This plan shall outline the following:
 - a. The proposed Ownership of the Open Space Land;
 - b. The party that will be responsible for maintenance of the Open Space Land;
 - c. The proposed use of the Open Space Land and how each parcel of Open Space Land meets the standards listed within this section;
 - d. The size of each Open Space Land parcel; and
 - e. The proposed concept plan for landscaping of the Open Space Land.
3. Final Maintenance Plan: The developer shall submit a plan outlining maintenance and operations of the Open Space Land and providing for and addressing the means for the permanent maintenance of the Open Space Land within the proposed Open Space Subdivision application for the subdivision. The developer shall provide a final maintenance plan with the final plat and the plan shall contain the following:
 - a. Ownership agreements for Open Space Land;
 - b. A description of the use of the Open Space Land and how that use complies with this section;
 - c. The establishment of necessary regular and periodic operation and maintenance responsibilities for the various kinds of Open Space

Land (e.g., lawns, playing fields, meadow, pasture, wetlands, stream corridors, hillsides, cropland, woodlands, etc.);

- d. The estimated staffing needs, insurance requirements, and associated costs, and define the means for funding the maintenance of the Open Space Land, and the operation of any common facilities located thereon, on an ongoing basis, including means for funding long-term capital improvements as well as regular yearly operating and maintenance costs; and
 - e. The landscaping plans for parcels that will be owned by an owners association or by the City.
 - f. Approval: The Final Maintenance Plan must be approved by the Administrative Land Use Authority prior to or concurrent with final plat approval for the subdivision. The Final Maintenance Plan shall be recorded against the property within the subdivision and shall include provisions for the City's corrective action rights as set forth herein. Any changes or amendments to the Final Maintenance Plan must be approved by the Administrative Land Use Authority.
4. The developer shall offer an approved letter of credit, bond or escrow for all proposed improvements and must complete all proposed open space improvements within the first three years of approval. If a designated open space parcel is planned to be maintained by a single property owner, the developer shall maintain that property until title is transferred to a new property owner.
 5. Failure to Maintain: For all open space designated under the terms of this Ordinance, including privately held Open Space Lands, the responsible party for the maintenance of the Open Space Land in accordance with the terms of this ordinance, the approved maintenance agreement, any conditional use permits, business licenses or any other agreements between the City and the responsible party, or the operation of any common facilities located thereon fails to maintain all or any portion of the Open Space Land or common facilities in accordance with the aforementioned agreements and ordinances, the City may assume responsibility for the maintenance and operation of the Open Space Land. If the City assumes responsibility under this paragraph, any remaining development escrow or bond funds may be forfeited, liens for maintenance costs shall be assessed as described herein, and any permits, licenses or operating agreements may be revoked or suspended by the City in the City's sole discretion. The owner shall not impede the City in their efforts to maintain the open space.
 6. Corrective Action: The City may enter the premises and take corrective action, including extended maintenance. The costs of such corrective action may be charged to the property Owner and may include administrative costs and penalties. Such costs shall become a lien on said properties. Notice of such lien shall be filed by the City in the county recorder's office. The maintenance plan and all other documents creating or establishing any

Association or conservation organization for the property shall reference the City's corrective action authority set forth herein and shall be recorded against the property.

7. Implementation and Maintenance: The developer of the subdivision shall fund implementation and maintenance of the conservation easement until such time as the control of the easement is transferred to the long-term manager. The developer shall address implementation, development, maintenance and transfer procedures in the sensitive area designation plan map or master development plan, as applicable.
8. Maintenance Access: The developer of the subdivision shall provide sufficient maintenance access from a dedicated right-of-way to all Open Space Land and constrained and sensitive lands within the Open Space Subdivision.

21.10.030 Cluster Subdivisions

- A. Purpose and Intent: Cluster subdivisions are intended to allow flexibility in neighborhood and subdivision lot design by permitting the development of dwellings on lots smaller than normally required for the zone in which the subdivision is located and by dedicating or reserving the land so saved to needed open space. It is not intended that this type of subdivision be universally applied but only where circumstances or natural features and land use make it appropriate and of special benefit to the residents of the subdivision and surrounding area.
- B. General Regulations:
 1. Minimum Subdivision Size: A proposed cluster subdivision shall have a minimum of ten (10) dwelling units and sufficient land to meet the density requirements of the zone in which the development is located, as set forth below.
 2. Reduction In Minimum Lot Area: Where land is proposed for subdivision into lots and a subdivider dedicates or permanently reserves land within the subdivision for recreational use or open space, a reduction in the minimum lot area required for the zone in which the cluster subdivision is located may be recommended for approval by the planning commission to the city council, provided the provisions of this chapter are met and further provided that the cluster subdivision receives subdivision approval.
- C. Site Development Standards:
 1. Lot Area: The minimum lot area for dwellings may be reduced below the area normally required in the zone in which the cluster subdivision is located, but the overall density of the cluster subdivision shall not exceed the density allowed in the zone in which the development is located.
 2. Use And Height Regulations: Use and height regulations shall be the same as for the zone in which the cluster subdivision is located.
 3. Yard Setbacks: The required yard setbacks of the zone shall be maintained on the perimeter of the cluster subdivision.

- D. Open Space:
 - 1. Required: There shall be permanently reserved within the subdivision for recreation and/or open space, parcels of land whose total area is not less than the amount by which the areas of residential lots are reduced below the minimum area normally required in the zone in which the cluster subdivision is located.
 - 2. Preservation And Maintenance: Recreation and/or open space areas to be permanently reserved shall be improved, landscaped and maintained in accordance with a plan approved by the planning commission. The developer shall specify how and by whom the reserved open space land will be maintained. Any open space proposed to be dedicated and/or maintained by Nibley City must be approved by the Nibley City Council.
- E. Procedure for Approval: A Cluster Subdivision shall follow the same procedure of approval as provided in NCC 21.

19.32.010 Purpose And Intent

- A. Intent: This section provides enabling authority and standards for the review and approval of applications for Residential Planned Unit Developments (R-PUD's). The intent of this ordinance is to achieve local economic development goals, provide a diversity of housing options, create walkable neighborhoods, and protect air, water and open space resources by providing an alternative to traditional subdivision design; by encouraging innovation and offering flexibility in design of residential developments with an emphasis on the permanent preservation and creation of a variety of amenities for the enjoyment and benefit of the citizens of Nibley.
- B. Purpose: An R-PUD is an overlay rezone. That is, applicants apply for the overlay to be applied, allowing them to receive the density outlined herein in exchange for public amenities, all while retaining the original zoning of the property. The Planning Commission and City Council may approve, deny or approve the R-PUD with conditions, and no applicant has any entitlement to the approval of an R-PUD.

19.32.050 Open Space Amenities

- A. Each R-PUD shall provide the following types and amounts of open space and amenities:

Min Open Space	
Dwelling Type	Percentage of Net D
Single Family	20%

A Mix of Single Family, Townhomes and Condominiums	35%
--	-----

Minimum Amenity						
Number of Units	Park Area	Public Restroom	Pavilion	Swing Set	Playground	Club House/Splash Pad
Less Than 100	1.5 Acres	-	-	-	1	
100-150	2.5 Acres	-	-	1	1	
151-200	3.5 Acres	-	-	1	2	
201-250	4.5 Acres	1	1	1	2	
251-300	5.5 Acres	1	1	1	2	
301-400	6.5 Acres	1	2	2	3	
401-500	7.5 Acres	2	2	2	3	
501+	*	*	*	*	*	

1. This chart does not include all potential amenities. The applicant may apply for other amenities that would benefit the R-PUD and are in support of Nibley City's Parks and Recreation goals. Any proposed amenities not listed, must be approved by the City Council. The City Council may also allow a substitution of amenities on the table above. These substitutions may only be approved if the cost, value and use of the amenity matches or is greater than the required amenity. The burden shall be on the developer to provide justification and is subject to review and acceptance by staff prior to Council consideration. An applicant may include additional amenities beyond the requirements of this section.

2. Development over 500 units must supply adequate and proportional amenities based on the table above.
3. Development may be phased according to NCC 21.02.080 and the Development Agreement. The City Council may extend phasing deadlines within the development agreement based on the size of the project and proposed amenities. Public and Owners' Association-owned amenities shall be fully developed and operational in conjunction with each phase of the subdivision as a percentage of the total developed value of the subdivision (for example, if 25% of the dollar value of the development is being constructed, then a minimum of 25% of the dollar value of the built-out amenities must be developed). The determination of value, construction sequencing, and acceptance criteria shall be specified in the Development Agreement. An applicant may also provide an escrow or bond for improvements according to Nibley City Standards. Until improvements are accepted by the City for the attendant phase, no permits shall be issued for subsequent phases.
4. All amenities designed and designated to be transferred to City ownership and maintenance must meet Nibley City Design Standards. The City must review and approve any improvements that will be owned and maintained by the City as part of the construction drawing review.
5. Public and Private Park space may be combined or spread throughout the development. Each Park shall be a minimum of .25 acres. Each dwelling unit shall be within a quarter mile of a park within the development, unless otherwise approved by the City Council. Parks may be public or private. Each public park development and placement within an R-PUD shall be agreed upon by the applicant and the City Council. Park space may not include alleyways, back yards, gangways, front yards, forecourts, private patios, porches, driveways, etc.; unless proper amenities and access are provided.
6. All amenities shall meet any federal, state, city, or other standards that apply.
7. Sports Courts/Fields: include a facility/amenity that is built for one of the following: Tennis Court, Pickleball Court, Basketball Courts, Soccer field, Volleyball pit, Baseball field, Softball field, wallball, golf course, disc golf course, or others as approved by the City Council.
8. Picnic Area: Two or more picnic tables for use by 10 or more persons.
9. Pavilion: A covered picnic area. Each Pavilion must be designed for use of a minimum ten or more people.
10. Club House: A building available to community members to house a club or social organization not conducted for private profit. Club Houses shall be owned and maintained by a homeowner's association. A club house shall be at least 1000 sq. ft. in size.
11. Playground: an area provided for children to play on. Each Playground must be designed for children twelve and younger. A playground must include

features to appeal to children within the above age group including some of the following: slides, monkey bars, ladders, tunnels, climbers, bridges, ramps, platforms, etc. All playground equipment must be of commercial grade. Each playground must include a minimum of 8 features.

12. Pool: A recreation facility designed and intended for water contact activities that serves an R-PUD. No pool shall be less than 800 sq. ft.
13. Public Restroom: a room or small building with toilets and sinks that is available for use by the general public. One (1) public restroom shall contain at minimum 2 individual rooms with toilets and sinks (male/female or unisex). Larger restroom facilities may be required depending on the amount of activity projected at a particular open space/park area. All restroom facilities shall be built in compliance with the Americans with Disabilities Act (ADA).
14. Splashpad: A recreation facility with sprinklers, fountains, nozzles and other devices or structures that spray water. Splashpads shall contain some above ground features.

B. Maintenance of Amenities

1. All R-PUDs must establish and maintain in perpetuity an Owners Association if there are open space and amenity under common ownership, or as otherwise required by federal, state or Nibley City law. The Developer shall be a member of said Owners Association while the subdivision is being developed.
2. Costs: Unless otherwise agreed to by the City, the cost and responsibility of maintaining amenities shall be borne by the fee owner of the property that is part of the R-PUD or Owners Association.
3. Preliminary Maintenance Plan: A Preliminary Maintenance Plan shall be submitted with the preliminary plat for proposed maintenance of amenities within the development. This plan shall outline the following:
 - a. The proposed ownership and responsibility for maintenance of the amenities;
 - b. The proposed use of the amenities' and how each parcel of amenities meets the standards listed in this Chapter;
 - c. The size of each amenities parcel; and
 - d. The proposed concept plan for landscaping of the amenities.
4. Final Maintenance Plan: The developer shall submit a plan outlining maintenance and operations of the amenities and providing for and addressing the means for the permanent maintenance of the amenities within the proposed R-PUD application for the subdivision. The developer shall provide a final maintenance plan with the final plat and the plan shall contain the following:
 - a. Documents and plans as listed in for the Preliminary Maintenance Plan.
 - b. A description of the use of the amenities and how that use complies with this Chapter;

- c. The establishment of necessary regular and periodic operation and maintenance responsibilities for the various kinds of amenities (e.g., lawns, playing fields, meadow, pasture, wetlands, stream corridors, hillsides, clubhouse, pool, woodlands, etc.);
 - d. The estimated staffing needs, insurance requirements, and associated costs.
 - e. The landscaping plans for parcels that will be owned by an Owners Association or by the City.
- 5. Approval: The Final Maintenance Plan must be approved by the Administrative Land Use Authority prior to or concurrent with final plat approval for the subdivision. The Final Maintenance Plan shall be recorded against the property within the subdivision before any property or lots are sold or transferred and shall include provisions for the City's corrective action rights as set forth herein. Any changes or amendments to the Final Maintenance Plan must be approved by the Administrative Land Use Authority.
- 6. The developer shall offer an approved letter of credit, bond or escrow for all proposed improvements as set forth in NCC 21.14.
- 7. Failure to Maintain: The City may assume responsibility for the maintenance and operation of any portion of any amenity or common facility within an R-PUD in the event the party responsible for maintaining or operating the amenity fails to do so in accordance with the terms of this Ordinance, the approved Maintenance Agreement, any Conditional Use Permits, Business Licenses or any other agreements between the City and the developer, owners, or other parties responsible for maintaining or operating amenities. If the City assumes responsibility under this paragraph, any remaining development escrow or bond funds may be forfeited, costs, fees, and liens for maintenance costs shall be assessed as described herein, and any permits, licenses or operating agreements may be revoked or suspended by the City in the City's sole discretion. Owners shall not impede the City in its efforts to maintain the amenities.
- 8. Corrective Action: The City may enter onto any amenity provided as part of an R-PUD and take such corrective action, including extended maintenance, repairs, modifications, or the execution of additional agreements, as the City determines is necessary for the amenity to satisfy the terms of this Ordinance, the approved Maintenance Agreement, any Conditional Use Permits, Business Licenses or any other agreements between the City and the developer, owners, or other parties responsible for maintaining or operating amenities. The costs of such corrective action shall be charged to the owners and may include administrative costs, legal costs, and penalties. Such costs shall become a lien on said properties. Notice of such lien shall be filed by the City in the county recorder's office. The maintenance plan and all other documents creating or establishing any Association or conservation organization for the property shall reference the City's

corrective action authority set forth herein and shall be recorded against the property before any property or lots are sold or transferred.

9. **Implementation and Maintenance:** The developer of the subdivision shall fund implementation and maintenance of the amenities until such time as the control of the amenity is transferred to the owner listed in the maintenance plan. The developer shall address the implementation, development, maintenance and transfer procedures in the sensitive area designation plan map or master development plan, as applicable.
10. **Maintenance Access:** The developer of the subdivision shall provide sufficient maintenance access from a dedicated right-of-way to all amenities and constrained and sensitive lands within the R-PUD to allow the owner of the property to have sufficient access.

19.32.070 Approval Process

- A. An R-PUD is an overlay zone. That is, developers apply for the overlay to be applied, allowing them to receive the density bonuses outlined herein in exchange for public amenities, all while retaining the original zoning of the property. The City Council, with a recommendation from the Planning Commission, may approve, deny or approve with conditions as a legislative action and no applicant has any entitlement to the approval of an R-PUD.
- B. **Application Submission:** An application for an R-PUD shall be submitted to the City with all required documents, maps, plats and plans as listed below.
- C. **Procedure:**
 1. An R-PUD shall go through the following process to gain approval:
 - a. **Development Committee:** An applicant shall have a preliminary meeting with a development committee composed of applicable City staff, and other elected and appointed official as appointed by the Mayor and approved by the City Council. **Overlay Zone Application:** Applicants shall submit an R-PUD Overlay Zone and preliminary plat application with the following:
 - 1) A complete development plan application that is duly signed by the property owner or the owner's representative and that includes a legal description of the property and a nonrefundable application fee.
 - 2) A vicinity map showing the approximate location of the subject parcel in relation to other major areas of the city.
 - 3) A general description of the proposed development, together with a map indicating the general development pattern, land uses, densities, intensities, open spaces, parks and recreation, and how the project is coordinating with existing and planned trails, sidewalks and pedestrian walkways and any other important elements within or adjacent to the project.
 - 4) Preliminary Maintenance Plan as defined within this Chapter

- 5) Sufficient detail to indicate how the proposed development complies with the development standards for residential and nonresidential uses according to Nibley City Code and Design Standards.
 - 6) A description of architectural design standards that will apply to all buildings within the development plan.
 - 7) A data table showing the total number of lots/units. Existing and proposed infrastructure including proposed roadways, utility locations and capacities and the estimated impacts of the proposed development plan on all public utilities including culinary water, secondary water, wastewater, transportation, storm drainage, fire protection, solid waste, parks and recreation demands of the proposed project.
 - 8) Existing physical characteristics of the site including all constrained and sensitive land
 - 9) Identify how environmental issues, if any, will be protected or mitigated, i.e., wetlands, historical sites, endangered plants and animals.
 - 10) Conceptual information relating to storm drainage including 100-year 24- hour drainage flows, 10-year 24-hour stormwater flows and proposed storm drainage facilities.
 - 11) Major street layout that meets Nibley City standards.
 - 12) A general description of controlling entities and methods such as the use of CC&Rs, Owners Associations, architectural or design review committees or associations proposed to ensure that internal compatibility related to issues such as site design and architecture will be maintained over the life of the project.
 - 13) A list of property owners' names and addresses within three hundred feet (300') of the subject property and stamped and pre-addressed envelopes (return address to be left blank) for all property owners within three hundred feet (300') of the propose development.
 - 14) A list of land adjacent in the same ownership.
 - 15) An electronic file of all submitted plans in PDF format or other electronic format determined by city staff. Such other information shall be included as may be necessary to determine that the contemplated arrangement of uses makes it desirable to apply regulations and requirements differing from those ordinarily applicable under this title.
- b. Preliminary Plat: A preliminary plat that complies with Nibley City Subdivision Code and all other applicable code for the subdivision.
- c. Approval with Development Agreement:
- 1) Before an R-PUD Overlay Zone can be approved, the City Council and applicant must enter into a development

agreement which shall be recorded on title to the real property that is the subject of the development and which shall be binding upon and shall run with that property. The R-PUD Overlay Zone and development agreement may be approved at the same time, provided that the R-PUD Overlay Zone shall not be final or take effect until the development agreement is recorded. The development agreement must include the following provisions:

- (A) That the development must be developed in a way that is substantially similar to the site plan and proposed amenity improvements and open space.
 - (B) That the preliminary site plan and all supporting documentation shall be attached to the development agreement.
 - (C) That any development of the proposed real property shall not exceed the number of units as listed on the preliminary plat.
- 2) The applicant shall provide the necessary documentation to establish that any holders of interests that are superior on title to the development agreement, including, but not limited to, liens, mortgages, deeds of trust, and other similar devices have been made subordinate to the development agreement.
 - 3) Signing and recording of the development agreement, and the subordination to the development agreement of any superior interests on title, must be accomplished before an R-PUD Overlay Zone may be approved.
- d. Final Subdivision Approval: Once the overlay zone and development agreement have been approved and recorded, an applicant may apply for final plat approval. An applicant shall provide the following:
- 1) An applicant shall follow the standards as listed in NCC §21 for Final Plat approval of a subdivision.
 - 2) An applicant must submit all construction and civil engineering drawings and detailed plans for all amenities for the proposed phase of the development. These shall include landscape drawings and details. The City Engineer shall review and ensure all plans meet Nibley City standards.
 - 3) A maintenance plan and ownership plan for all improvements, amenities, and open space that complies with the terms of this chapter.
 - 4) The Administrative Land Use Authority shall approve, approve with conditions, or deny the final plat application base on the standards listed within Nibley City Code, Design Standards, and the applicant's compliance with the Development Agreement.

- D. R-PUD Considerations: In approving with conditions, denying or approving an R-PUD proposal, the Planning Commission and City Council shall consider the following in addition to all other considerations required by law:
1. Design of Buildings: The architectural design of buildings and their relationship on the site and their relationship to development beyond the boundaries of the development.
 2. Streets and Parking: Which streets shall be public, and which shall be private, the entrances and exits to the development, and the provisions for internal and external traffic circulation and off-street parking.
 3. Type, Size, and Location of Amenities.
 4. Landscaping and Screening: The landscaping and screening as related to the several uses within the development and as a means of its integration into its surroundings.
 5. Signs: The size, location, design and nature of signs, if any, and the intensity and direction or area of floodlighting.
 6. Ability to Complete Project: The demonstrated ability of the proponents of the R-PUD to financially carry out the proposed project under total or phase development proposals within the time limit established.
 7. Criteria for Issuing Conditional Use Permit: Criteria used in NCC 19.28 of this title.
- E. Revisions: In the event an approved development plans require revision by the developer, the development plans, and its revision shall be approved by the Nibley City Council with the recommendation of the Planning Commission. In the event revision is for a final site plan, all property owners in the development shall be notified in writing by the Planning Commission that a revision has been submitted and will be considered by the Planning Commission.
- F. Building Permit Issuance: The building inspector shall not issue any permit for the proposed building or use within the project unless such building or use is in accordance with the approved development plan and any conditions imposed, including completion of amenities. Time Limit: Unless there is substantial action leading toward completion of a R-PUD or an approved phase thereof within three years from the date of approval, such approval shall expire unless after reconsideration of the progress of the project an extension is approved by the City Council.

19.12.040 Mixed Residential Zone R-M

- A. Purpose: The purpose of the Mixed Residential Zone is to provide a variety of housing types to accommodate the diverse housing preferences of the community's existing and future residents that are supported by an appropriate provision of jobs, retail, services, open space and amenities.
- B. Definitions: Refer to NCC 19.04 and 19.32.020

- C. Use Regulations: See NCC 19.20. Allowed uses in this zone may be provided either separately from or within the same building or lot as other allowed uses, if approved pursuant to an authorized site plan.
- D. Space Requirements:

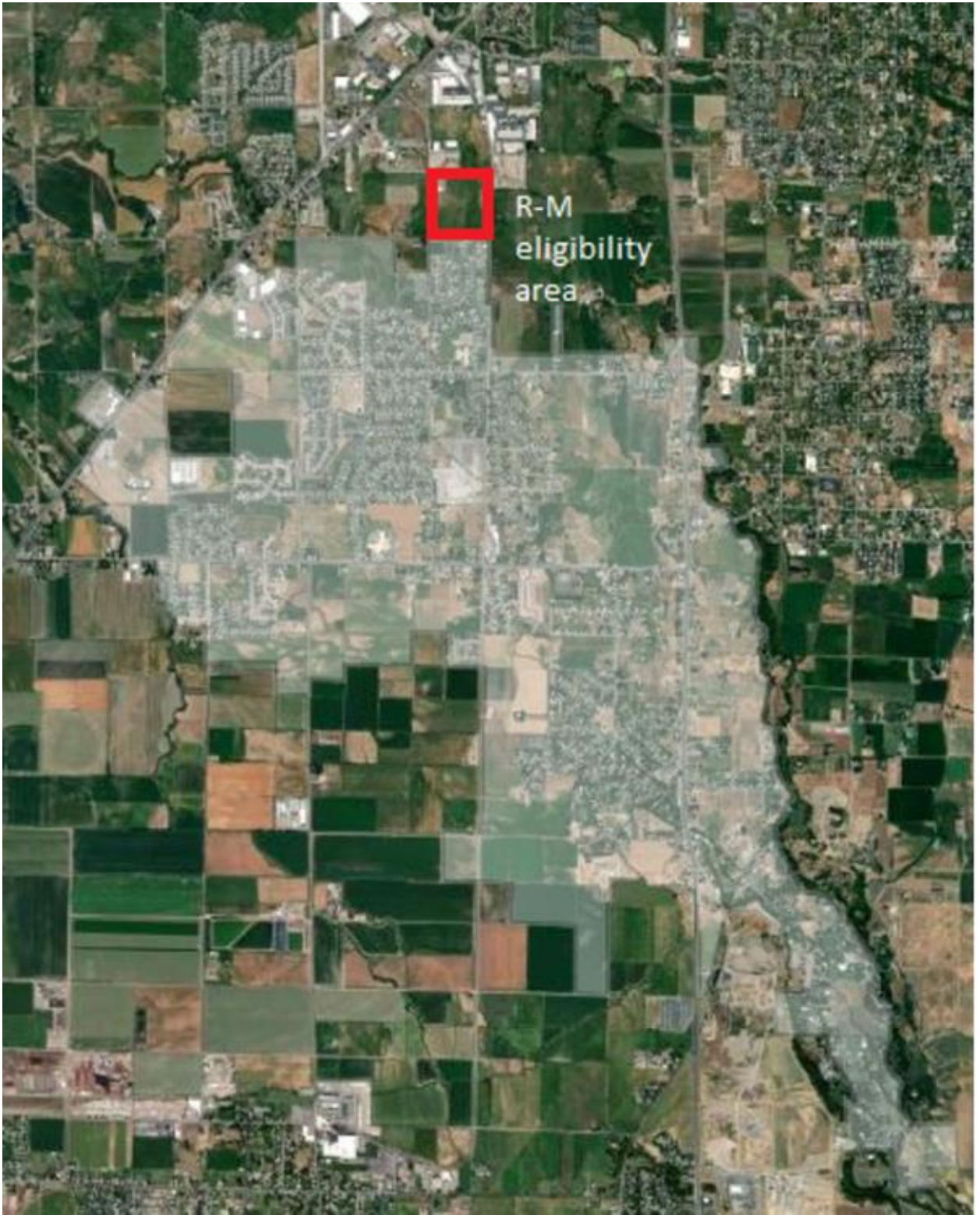
	Single Family Home	Multi-Family Housing
Minimum Lot Size (sq. ft.)	4,500	-
Maximum Height	40'	50'
Minimum Frontage	50'	-
Front Yard	20'	20'
Front Porches	10'	10'
Side Yard	5'	10'
Side Year Porches, Deck Overhangs	5'	5'
Side Yard Adjacent to Streets	20'	20'
Rear Yard	15'	15'
Maximum Height	40'	

Accessory-Use Setbacks	Single-Family Home	Multi-Family Housing
Front Yard	20'	20'
Side Yard	3'	3'
Side Yard Street	20'	20'
Rear Yard	1'	1'

Maximum Height	15'	15'
----------------	-----	-----

1. Setback and frontage requirements shall apply to each building, and not each dwelling unit
- E. Animal And Fowl Unit Regulations: See NCC 19.34.
- F. R-M Application Map

An R-M Zone designation shall only be applied for in the following areas which includes parcels with Tax ID numbers 03-001-0013 and 03-001-0010, as of April 15, 2021.



G. Density Regulations

1. The maximum density of a residential development within the R-M zone shall be 10 units per net developable acre.

2. A proposed Multi-family housing development adjacent to existing single-family homes must place single family homes adjacent to the established single-family homes unless otherwise buffered by an arterial roadway or 300-foot width of open space including a landscaped Buffer as defined within this chapter.
3. The City may approve single family homes that do not meet the required setbacks and lot size, i.e. patio homes. These homes shall be considered 'multi-family housing' and shall assume the associated open space requirements of such.

H. Open Space and Amenities

1. Each residential development within an R-M zone shall provide the following types and amounts of open space and amenities:

Minimum Open Space	
Dwelling Type	Percentage of Net Developable Acres Required
Single Family	20%
Multi Family or mix of Single Family and Multifamily	35%

- 2.

Minimum Amenity				
Number of Units	Park Area	Public Restroom	Pavilion	Swing Set
Less Than 100	1.5 Acres	-	-	-
100-150	2.5 Acres	-	-	1
151-200	3.5 Acres	-	-	1

201-250	4.5 Acres	1	1	1
251-300	5.5 Acres	1	1	1
301-400	6.5 Acres	1	2	2
401-500	7.5 Acres	2	2	2
501+	*	*	*	*

- a. This chart does not include all potential amenities. The applicant may apply for other amenities that would benefit the development and are in support of Nibley City's Parks and Recreation goals. Any proposed amenities not listed, must be approved by the City Council. The City Council may also allow a substitution of amenities on the table above. These substitutions may only be approved if the cost, value and use of the amenity matches or is greater than the required amenity. The burden shall be on the developer to provide justification and is subject to review and acceptance by staff prior to Council consideration. An applicant may include additional amenities beyond the requirements of this section.
- b. Development over 500 units must supply adequate and proportional amenities based on the table above.
- c. Development may be phased according to NCC 21.02.080 and the Development Agreement. The City Council may extend phasing deadlines within the development agreement based on the size of the project and proposed amenities. Public, Common or Owners' Association-owned amenities shall be fully developed and operational in conjunction with each phase of the subdivision as a percentage of the total developed value of the subdivision (for example, if 25% of the dollar value of the development is being constructed, then a minimum of 25% of the dollar value of the built-out amenities must be developed). The determination of value, construction sequencing, and acceptance criteria shall be specified in the Development Agreement. An applicant may also provide an escrow or bond for improvements according to Nibley City Standards. Until improvements are accepted by the City for the attendant phase, no permits shall be issued for subsequent phases.

- d. All amenities designed and designated to be transferred to City ownership and maintenance must meet Nibley City Design Standards. The City must review and approve any improvements that will be owned and maintained by the City as part of the construction drawing review.
- e. Public and Private Park space may be combined or spread throughout the development. Each Park shall be a minimum of .25 acres. Each dwelling unit shall be within a quarter mile of a park within the development, unless otherwise approved by the City Council. Parks may be public or private. Each public park development and placement within an R-M development shall be agreed upon by the applicant and the City Council. Park space may not include alleyways, back yards, gangways, front yards, forecourts, private patios, porches, driveways, etc.; unless proper amenities and access are provided.
- f. All amenities shall meet any federal, state, city, or other standards that apply.
- g. Sports Courts/Fields: include a facility/amenity that is built for one of the following: Tennis Court, Pickleball Court, Basketball Courts, Soccer field, Volleyball pit, Baseball field, Softball field, wallball, golf course, disc golf course, or others as approved by the City Council.
- h. Picnic Area: Two or more picnic tables for use by 10 or more persons.
- i. Pavilion: A covered picnic area. Each Pavilion must be designed for use of a minimum ten or more people.
- j. Club House: A building available to community members to house a club or social organization not conducted for private profit. Club Houses shall be owned and maintained by a homeowner's association. A club house shall be at least 1000 sq. ft. in size.
- k. Playground: an area provided for children to play on. Each Playground must be designed for children twelve and younger. A playground must include features to appeal to children within the above age group including some of the following: slides, monkey bars, ladders, tunnels, climbers, bridges, ramps, platforms, etc. All playground equipment must be of commercial grade. Each playground must include a minimum of 8 features.
- l. Pool: A recreation facility designed and intended for water contact activities. No pool shall be less than 800 sq. ft.
- m. Public Restroom: a room or small building with toilets and sinks that is available for use by the general public. One (1) public restroom shall contain at minimum 2 individual rooms with toilets and sinks (male/female or unisex). Larger restroom facilities may be required depending on the amount of activity projected at a particular open space/park area. All restroom facilities shall be built in compliance with the Americans with Disabilities Act (ADA).

- n. Splashpad: A recreation facility with sprinklers, fountains, nozzles and other devices or structures that spray water. Splashpads shall contain some above ground features.
3. Maintenance of Amenities
- a. All R-M developments must establish and maintain in perpetuity by the property owner or an Owners Association if there are open space and amenity under common ownership, or as otherwise required by federal, state or Nibley City law. The Developer shall be a member of said Owners Association while the subdivision is being developed.
 - b. Costs: Unless otherwise agreed to by the City, at the City's discretion and on such terms and conditions as the City may agree to, the cost and responsibility of maintaining amenities shall be borne by the fee owner of the property or Owners Association.
 - c. Preliminary Maintenance Plan: A Preliminary Maintenance Plan shall be submitted with the preliminary plat or concept site plan for proposed maintenance of amenities within the development. This plan shall outline the following:
 - 1) The proposed ownership and responsibility for maintenance of the amenities;
 - 2) The proposed use of the amenities' and how each parcel of amenities meets the standards listed in this Chapter;
 - 3) The size of each amenities parcel; and
 - 4) The proposed concept plan for landscaping of the amenities.
 - d. Final Maintenance Plan: The developer shall submit a plan outlining maintenance and operations of the amenities and providing for and addressing the means for the permanent maintenance of the amenities within the proposed R-M application for the subdivision or development. The developer shall provide a final maintenance plan with the final plat or site plan and the plan shall contain the following:
 - 1) Documents and plans as listed in for the Preliminary Maintenance Plan.
 - 2) A description of the use of the amenities and how that use complies with this Chapter;
 - 3) The establishment of necessary regular and periodic operation and maintenance responsibilities for the various kinds of amenities (e.g., lawns, playing fields, meadow, pasture, wetlands, stream corridors, hillsides, clubhouse, pool, woodlands, etc.) and any private streets and other accesses;
 - 4) The estimated staffing needs, insurance requirements, and associated costs.
 - 5) The landscaping plans for parcels that will be owned by an Owners Association or by the City.

- e. Approval: The Final Maintenance Plan must be approved by the Administrative Land Use Authority for a Subdivision application or the specified approval authority for a site plan review application, prior to or concurrent with final plat approval for the subdivision. The Final Maintenance Plan shall be recorded against the property within the subdivision before any property or lots are sold or transferred and shall include provisions for the City's corrective action rights as set forth herein. Any changes or amendments to the Final Maintenance Plan must be approved by the Administrative Land Use Authority for a Subdivision application or the specified approval authority for a site plan review application. .
- f. The developer shall offer an approved letter of credit, bond or escrow for all proposed improvements as set forth in NCC 21.14.
- g. Failure to Maintain: The City may assume responsibility for the maintenance and operation of any portion of any amenity or common facility within an R-M development in the event the party responsible for maintaining or operating the amenity fails to do so in accordance with the terms of this Ordinance, the approved Maintenance Agreement, any Conditional Use Permits, Business Licenses or any other agreements between the City and the developer, owners, or other parties responsible for maintaining or operating amenities. If the City assumes responsibility under this paragraph, any remaining development escrow or bond funds may be forfeited, costs, fees, and liens for maintenance costs shall be assessed as described herein, and any permits, licenses or operating agreements may be revoked or suspended by the City in the City's sole discretion. Owners shall not impede the City in its efforts to maintain the amenities.
- h. Corrective Action: The City may enter onto any amenity provided as part of an R-M development and take such corrective action, including extended maintenance, repairs, modifications, or the execution of additional agreements, as the City determines is necessary for the amenity to satisfy the terms of this Ordinance, the approved Maintenance Agreement, any Conditional Use Permits, Business Licenses or any other agreements between the City and the developer, owners, or other parties responsible for maintaining or operating amenities. The costs of such corrective action shall be charged to the owners and may include administrative costs, legal costs, and penalties. Such costs shall become a lien on said properties. Notice of such lien shall be filed by the City in the county recorder's office. The maintenance plan and all other documents creating or establishing any Association or conservation organization for the property shall reference the City's corrective

action authority set forth herein and shall be recorded against the property before any property or lots are sold or transferred.

- i. Implementation and Maintenance: The developer of the subdivision shall fund implementation and maintenance of the amenities until such time as the control of the amenity is transferred to the owner listed in the maintenance plan. The developer shall address the implementation, development, maintenance and transfer procedures in the sensitive area designation plan map or master development plan, as applicable.
- j. Maintenance Access: The developer of the subdivision shall provide sufficient maintenance access from a dedicated right-of-way to all amenities and constrained and sensitive lands within the R-M DEVELOPMENT to allow the owner of the property to have sufficient access.

I. Multifamily Housing Architectural Design Standards

1. General Design Concepts. New development shall be designed for its specific context within Nibley City. Developments shall possess a similar design theme, and the site shall be designed such that the overall development is cohesive. Building architecture, exterior materials, and colors shall coordinate.
2. All facades shall include architectural treatments to provide visual interest and to differentiate individual units. These design standards shall be applicable to all sides of a building, with each façade (front, rear, and side) being required to meet the terms of this Section.
3. Building Materials. The majority of each façade (51% or more of the wall area excluding windows and doors) shall be constructed of the following hard surface building materials: brick, stone, stucco, treated or split face decorative block (CMU), fiber cement siding, concrete, composite siding, vinyl siding with a minimum of 40-year warranty, or other durable building material as approved by the City Council. EIFS or untreated concrete block (CMU) may be allowed as an accent or secondary material only. The Planning Commission may approve metal as an exterior building material and as a primary material on a case-by-case basis if an applicant can show that the type of metal is of a high grade and provides architectural quality to a building.
4. Vertical Separation. Buildings in excess of one (1) story in height shall exhibit architectural detailing that establishes a vertical separation between lower and upper stories. This may be accomplished by a mid-façade cornice or trim, a change in material, style or color, a façade step-back or roof pitch with dormer windows, or other methods
5. Building Entrances. Building entrances shall have porches and shall be oriented toward the street or an open space area and provide connecting pedestrian access between the street, parking or open space areas.

6. Variation. Multi-family housing shall be designed with architectural wall variations spaced at intervals of thirty (30) to fifty (50) feet in linear width, depending on the size of the building. The following architectural features shall be incorporated into the design of the building:
 - a. Change in building materials;
 - b. Building projections measuring at least twelve (12) inches in depth based on the scale of the proposed building;
 - c. Awnings and lighting, or another architectural variation as approved on a case-by- case basis that creates visual interest.
 7. Garages. Multi-family housing shall be designed oriented toward exterior public roads with rear loading garages or parking accessed by a paved parking area or alleyway, except along Highway 165 and 89/91, as approved. Rear loading garages are highly encouraged for buildings located on interior project roads with units oriented toward a road or common courtyard area. Front loading garages may be allowed for buildings that do not have any portion of the building adjacent to a current or planned public road or street outside of the development.
- J. Site Design Standards.
1. Natural features. R-M developments shall respect and maintain natural features such as existing trees, hills, drainages, wetlands, bodies of water, or other natural features or constrained and sensitive land. The City may require the developer to identify, delineate, and describe how the development will appropriately address and obtain any required authorizations related to such features.
 2. A landscaping plan for the front yards shall be included. The landscaping plan shall include at least one (1) tree for every dwelling unit, and two (2) shrub of five (1) gallon size for each dwelling units. Coniferous trees shall be at least six (6) feet in height and the deciduous trees shall be at least one and a half (1.5) inches in caliper.
- K. Connectivity. R-M developments shall provide connectivity with the surrounding area and throughout the development. All improvements shall consider vehicle, bicycle, and pedestrian access.
1. Street Design: All street designs shall comply with the General Plan and Transportation Master Plan including Nibley City's street standards and connectivity requirements. Each development shall provide at least two working access points that provide access to an existing street right-of-way. Additional access points may be required in order to facilitate an adequate and convenient circulation system within the City. Such additional access points will be located where they will implement the City's Transportation Master Plan, connect to existing street rights of way, or provide access for the logical development of adjacent, undeveloped properties.
 2. All streets are encouraged to incorporate traffic calming and beautification methods as listed in Nibley City design standards and Transportation

Master Plan. This included islands, bulb-outs, roundabouts, etc. Each traffic calming measure shall be approved by the City Engineer.

3. All Streets shall be dedicated public streets built to Nibley City Code and standards. Private drives shall only be built to access parking courts or garages that are located directly behind each unit.
 4. Private Drives/Alleyways provide vehicular access to parking and dwelling units but do not provide primary pedestrian access to units. Private Drives are intended to be used primarily for vehicular circulation and dwelling access and should be visually distinct from streets.
 - a. Private drives shall be a minimum width of 20 ft.
 - b. All private drives shall be perpendicular, within 10 degrees, to the street they connect to.
 - c. Driveways that access a single dwelling unit are not considered private drives or an alleyway
 - d. The maintenance of all private drives, including snow clearing, shall be addressed as part of the maintenance plan
 5. Developments shall provide a pedestrian access to the development border at intervals at a minimum of 660 feet unless expressly prohibited by conflicting with previously developed subdivisions or land use as determined by the land use authority. These access points shall be aligned with other trail systems, street right-of-way, or amenities and shall match the layout and size of the connection. A connection shall contain a minimum of eight ft (8') trail or sidewalks on public streets that meet Nibley City standards.
 6. No dwelling units in an R-M development shall have driveway access to any arterial roadway as listed in Nibley's Transportation Master Plan. Multi-family housing units may face and have frontage along arterial roadways but must have rear loading garages. Public and private parks, open space or Buffering as defined within this chapter may also be along arterial roads.
- L. Pedestrian circulation. R-M development shall provide a circulation map and show the following improvements to for pedestrian circulation and safety.
1. Pedestrian walkways that interconnect the adjacent street(s), amenities, parking areas, building entries, adjacent sites and adjacent master planned trails where applicable. Each building located along a public road must provide a sidewalk connection from the building entrance to the public sidewalk.
 2. Walkways shall be hard surfaced with concrete.
 3. Crosswalks shall be placed where pedestrian walkways cross streets and internal roads and shall be painted or made of concrete.
 - a. The development shall provide connections to the Nibley City trail system. These trails must be dedicated to the City and built to Nibley City standards as listed in the Trails Master Plan and Nibley City Design Standards.

- M. Parking: Multi-family housing shall provide 2 primary parking spaces for each unit with 2 or bedrooms and 1.5 spaces for 1 bedroom or studio units. Primary parking must be contained in a garage, carports, driveway, or parking court. An R-M development shall provide one guest parking spot for every three units. Guest parking may be provided in parking courts or lots maintained by the property owner or owner association.
1. Individual parking courts or lots shall include landscaping with grass, trees or xeriscape plants separating parking areas of no more than 20 parking spaces Each parking area of 20 or less spaces shall be physically and visually separated by a landscape area a minimum of 10 feet in width.
 2. Parking courts or lots shall be located in the interior of the development and located between or in the rear of buildings for multi-family developments.
 3. Parking Courts or lots shall be paved and built to Nibley City parking lot standards.
 4. Interior parking structures or garages are encouraged and shall meet Nibley City Design Standards
- N. Landscaping: All portions of the lot not improved with structures or other impervious surfaces shall be maintained with suitable landscaping of plants, trees, shrubs, grasses, or similar landscaping materials.
1. Landscaping shall also be installed in all park strips to the same standards as other onsite landscaping. Asphalt, concrete, bricks, pavers, railroad ties, and other nonvegetative material are not allowed in the park strip area between the curb and sidewalk. Xeriscaping is permitted. The developer should plant street trees of an approved species and size along all streets. Trees should be planted at intervals of every 50 feet and must meet Nibley City Standards.
 2. Buffering: R-M developments shall provide buffering along Highway 89/91 or Highway 165, or along the boundary of an R-M development that is adjacent to commercial, or industrial zones. Buffering landscaping is not required if commercial or industrial zones are separated by a public street from the R-M development. Buffering shall meet the standards within this ordinance.
 3. Natural Landscape: All open space land dedicated to natural use must maintain its natural landscaping and plant life.
- O. Fences:
1. Permitted Fences: Dwelling units are allowed to install and construct fences in compliance with NCC 19.24.090. Vinyl fences are only permitted in an R-M development for the purpose to mark property lines of individual dwelling units.
 2. Fencing to mark the boundary of the development or amenities must meet the following standards:
 - a. Opaque fences or walls must only be 4 feet tall. Any fencing above 4 feet must be at a minimum 80% transparent.

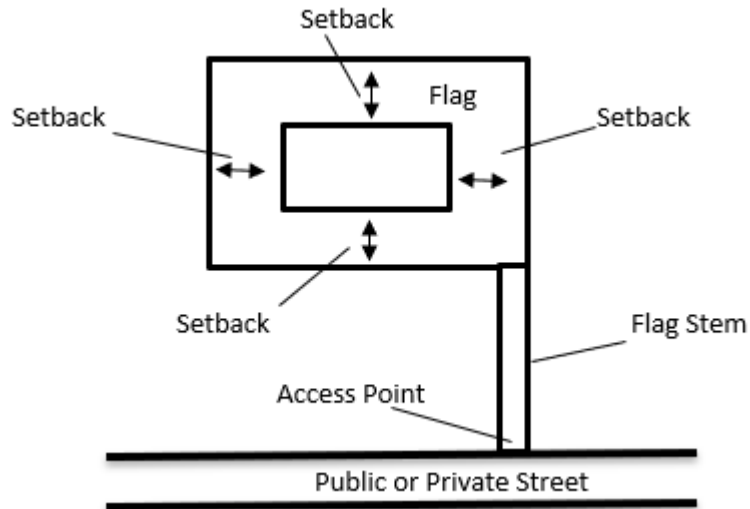
- b. Fencing and walls must be constructed out of concrete, bricks, rock, or metal bars. Chain link fences are prohibited and vinyl fences are prohibited unless used to mark the property boundary of the dwelling unit. Wood may only be used in a rail or agricultural-type fencing. Other materials may be approved by the Planning Commission based on the longevity of the material and if the material will aesthetically enhance the property. Walls and fencing shall also comply with NCC 19.24.090 and other fencing setback requirements as contained within Nibley City Code.

P. Approval Process

- 1. Subdivisions within the R-M zone must complete the approval process of NCC 21.06 to ensure compliance with this section. All multifamily development that does not require a subdivision must complete the Site Plan Review Process of NCC 19.14.050.

19.46.010 Flag Lot Requirements

- A. A flag lot is defined as a lot not fronting, or abutting, or with insufficient frontage along a public or private roadway, per the underlying zone, and where access to the roadway is limited to a narrow, private right-of-way or easement.
 - 1. Each unit shall have both a "front" and "rear" yard on opposite sides of the unit, with setback requirements per underlying zone.



(See diagram)

- B. Existing Flag Lots: The Nibley City Planning Commission shall provide zoning clearance before a property owner can obtain a building permit from the Nibley City building inspector for an existing flag lot outside of an approved subdivision. Building permits for principal structures to be built upon a flag lot may be approved provided the following conditions are met:
 - 1. Fire protection: Each flag lot shall meet the following standards for access and address identification.

- a. The stem or access drive must be composed of a paved driving surface of not less than twenty feet (20') in width with six inches (6") minimum crushed gravel base and an eight-foot (8') swale on one side, and a two-foot (2') buffer on the opposite side of the swale, or a minimum of five-foot (5') swale on each side. The Planning Commission may approve building permit for existing flag lots that existing access does not meet the full thirty-foot (30') width if the applicant can provide proper fire access. All flag lots access shall also conform with Nibley City driveway standards.
- b. The driving surface shall be paved entirely from the point where the stem of the flag lot meets the publicly dedicated road to the point where the stem of the flag lot meets the flag portion of the lot, except in the case of the R-E zone, where the driving surface shall be paved from the public right-of-way or private road and remain paved within one hundred feet (100') of any adjacent home and one hundred and fifty feet (150') from the point where the stem of the flag lot meets the public right-of-way or private road or up to the stem of the flag lot where it meets the flag portion of the lot.
- c. Address of the flag lot shall be placed at the access point of each flag lot so that the address can be clearly identified from the street. The City shall install each sign and shall charge the property owner through the building permit or invoice.
- d. A turnaround, per the international fire code, is required to be constructed at the end of the access to the home. Prior to the Planning Commission's approval of the building permit or subdivision application, the applicant shall submit plans for the access and turnaround to the fire marshal and shall receive the fire marshal's approval for the access and turnaround.
- e. A fire hydrant and water line shall be placed at the access point or within the flag lot based on international fire code standards.
 - 1) If, in the opinion of the fire marshal, fire hydrants are vulnerable to vehicular damage, appropriate crash posts shall be required. No obstruction shall exist within a three foot (3') working area of each fire hydrant. Required crash posts shall be constructed according to Nibley City Engineering and Design Standards.
 - 2) The fire hydrant, water line and access road or driveway shall be located within a public utility easement of at least twenty feet (20') in width, such that emergency and utility service vehicles and personnel have unimpeded access to the improvements.
- f. Owners of a flag lot shall grant to Nibley City a permanent, recorded easement along the full width of the access, allowing for emergency vehicle access and for City inspection.

2. All associated stormwater shall be retained on individual flag lots and in accordance with Nibley City stormwater design standards or stormwater plans for flag lots must be approved by the Nibley City Public Works Director.
 3. A stormwater pollution prevention plan shall be submitted, demonstrating how any dust, erosion or sediment problems which may result will be eliminated.
- C. New Flag Lots: The creation of flag lots shall only be approved by the planning commission if the flag lot meets the conditions of this ordinance. The creation of a flag lot must receive preliminary plat approval by the Planning Commission before final plat approval of a subdivision. The Final Plat shall be approved by the Administrative Land Use Authority. Creation of a flag lot must meet the following standards:
1. Shall only be allowed for single-family detached units located in residential zones.
 2. Shall be created as part of a legal submission arising from an application under NCC 21.
 3. Flag lots shall only be allowed as part of a legal subdivision of three lots or less.
 4. Flag lot creation shall only be allowed in a subdivision where the parcel that is being subdivided is limited for future development by its overall size, frontage, severe topography, or land use in the adjacent parcels.
 5. A subdivision that can reasonably supply frontage for each lot shall not be granted the creation of a new flag lot.
 6. New flag lots shall not have access off arterial streets or roadways as listed in Nibley City's General and Master Plans.
 7. The creation of a flag lot shall not be approved in places where they would prohibit future public infrastructure connections as contained in the City's General and Master Plans, including public roads, trails waterlines, sewer lines, stormwater facilities, etc.
 8. The flag lot owner owns and is responsible to maintain the stem portion of the flag lot as defined above.
 9. The flag lot must comply with all other conditions and requirements as listed in this chapter and within Nibley City ordinances.
 10. The flag portion of the lot shall meet the size requirement of the underlying zone, regardless of the size of the flag stem portion of the lot.
 11. All other requirements of the underlying zone, which may be outlined in Nibley City Code or in the Nibley City Design Standards & Specifications, including, but not limited to: maximum grade, building height, setback, etc., shall be observed.
 12. Setback shall be calculated from the point where the stem of the flag lot meets the flag portion of the lot. Setbacks shall comply with the underlying zone.
 13. The address of the flag lot shall represent the location of the access point and the street it connects to, not the actual location of the flag portion of the lot.

14. All accesses to flag lots, regardless of the underlying zone, shall be maintained as private accesses and the responsibility for maintenance of the same shall lie with those property owners who utilize said access to access their respective properties.
15. All utilities running the length of the flag stem which service the home on the flag lot, shall be owned and maintained by the owners of the flag lot.
16. Approved flag lot accesses shall be for single lot access. The Planning Commission may consider at most a second access off the stem, if both flag lot owners have entered into a formal maintenance agreement over the access road. Two-lot access roads are not required to meet the private road access standards in NCC 21.14.050. Both flag lots must be connected to Nibley City's required utilities including sewer. Each lot must have their own utility lines that meet Nibley City Design Standards.
17. All of the required improvements as required by Nibley City design standards and code shall be installed at the property owner's expense.

This Page Intentionally Left Blank

Agenda Item #8 - #9: Basement, Finish Floor Groundwater Regulations

Description

Public Hearing: Ordinance 23-37: Amending NCC 21.06.080 FINAL PLAT APPROVAL and Adopting NCC 17.10.010 FINISHED FLOOR ELEVATION; establishing regulations for basement and finish floor elevations as they relate to groundwater

Discussion and Consideration: Ordinance 23-37: Amending NCC 21.06.080 FINAL PLAT APPROVAL and Adopting NCC 17.10.010 FINISHED FLOOR ELEVATION; establishing regulations for basement and finish floor elevations as they relate to groundwater

Department

City Engineer

Action Type

Legislative

Recommendation

Recommend approval of Ordinance 23-37: Amending NCC 21.06.080 FINAL PLAT APPROVAL and Adopting NCC 17.10.010 FINISHED FLOOR ELEVATION; establishing regulations for basement and finish floor elevations as they relate to groundwater

Reviewed By

City Planner, City Attorney, City Engineer, City Building Inspector, currently under review by the City Attorney

Background

Development in areas of high groundwater poses challenges to property owners and creates hardship and financial burden to property owners managing groundwater from entering homes and other structures. Groundwater in basements and floor elevations near or below historic high groundwater elevations can cause hardship to property owners, neighborhoods, and the community. Sump pumps and other means to deal with groundwater can cause unmanageable

impact on Nibley City stormwater and sewer infrastructure. It is in the best interest of Nibley City and residents to establish regulations for basement and finish floor elevations as they relate to groundwater.

City staff performed research utilizing soil and groundwater information from the National Resource Conservation Service (NRCS) to gather geospatial display of groundwater depths throughout Nibley City. Cache County interpreted the NRCS groundwater data and created Global Information Systems (GIS) layers to display estimated groundwater depths in increments of 0 to 24 inches, less than 24 to 48 inches, and over 48 inches. City staff audited the NRCS and GIS data with known geotechnical report information gathered from development and road projects throughout the City. The audit found the NRCS and GIS data to be highly accurate.

The proposed ordinance and changes to City Code regulate basements, crawl spaces, and finish floor elevations as they relate to the groundwater depths as displayed in GIS.

Changes to NCC 21.06.080 FINAL PLAT APPROVAL, requires a note or shading/hatching on all final plats to show areas where groundwater is estimated to be less than 48-inches below existing surface.

A new City Code, NCC 17.10.010 FINISH FLOOR ELEVATION, regulates basement, finish floor and crawlspace elevations. If groundwater is less than 48-inches below the existing surface, the lowest crawl space or finished floor must be at least 6-inches above the curb or road centerline. In areas where the groundwater elevation is estimated to be deeper than 48-inches below the existing surface as shown on GIS, basements are allowed if a geotechnical investigation is performed, and the lowest floor or crawl space elevation is designed and constructed at least 1-ft above the historic high water elevation.

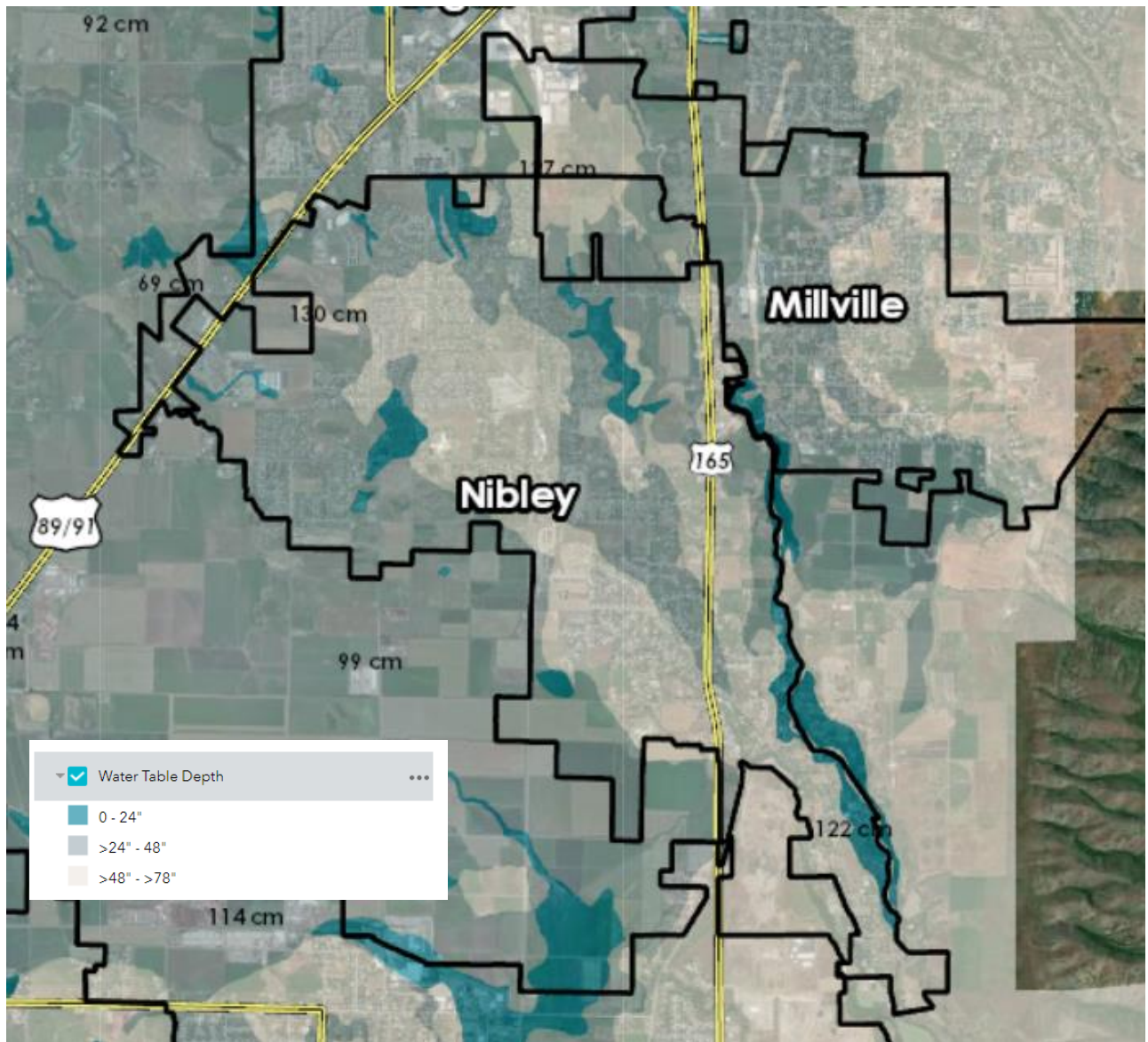


Figure 1- City wide display of GIS groundwater information

This Page Intentionally Left Blank

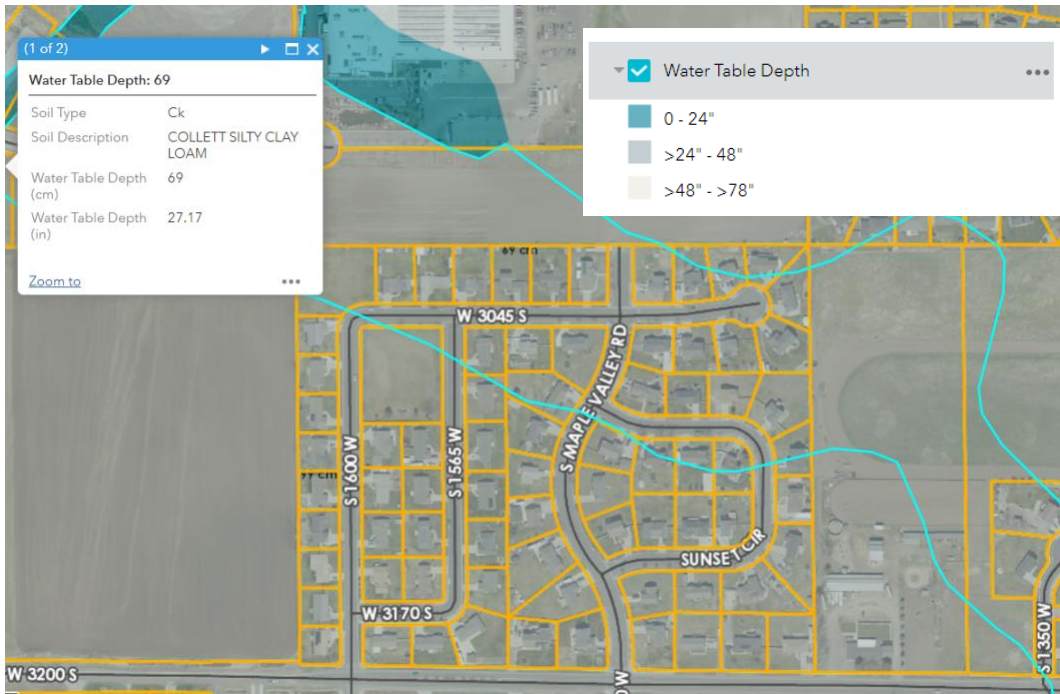


Figure 2- GIS groundwater – Maple Valley/Meadow View

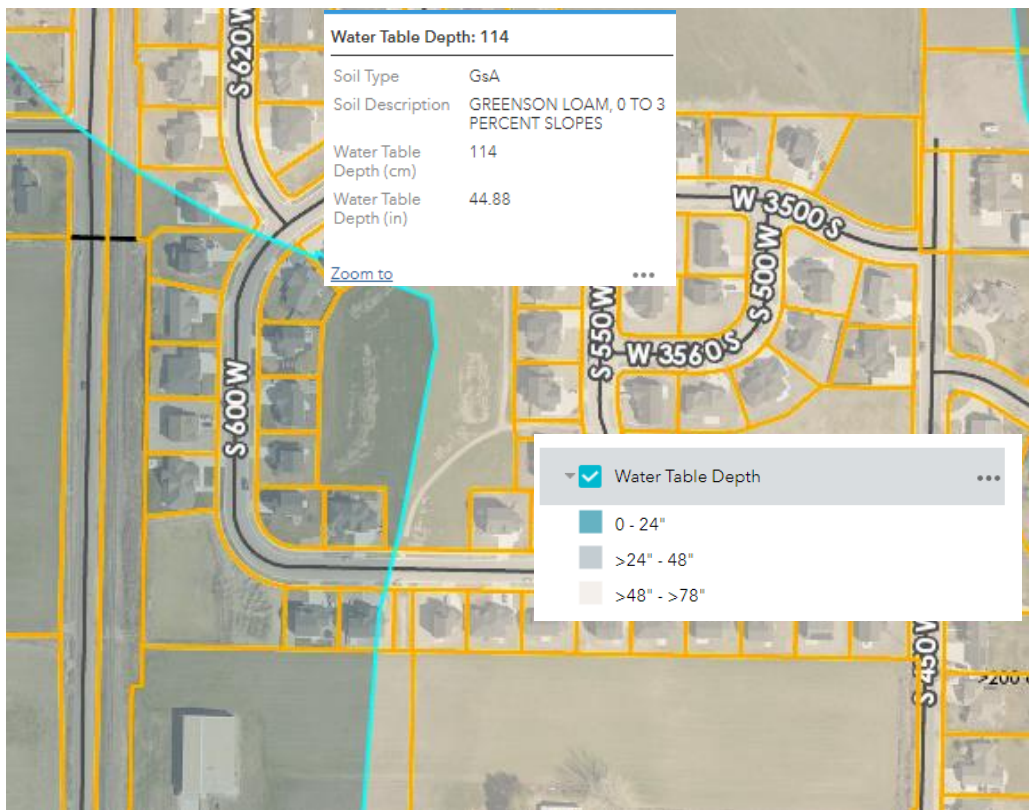


Figure 3- Mount Vista

This Page Intentionally Left Blank

ORDINANCE 23-37

Amending NCC 21.06.080 FINAL PLAT APPROVAL and Adopting NCC 17.10.010 FINISHED FLOOR ELEVATION; establishing regulations for basement and finish floor elevations as they relate to groundwater.

WHEREAS, Nibley City regulates land use and development within Nibley City boundaries; and

WHEREAS, Nibley City is located primarily in an area with high groundwater; and

WHEREAS, groundwater in basements and floor elevations near or below historic high groundwater elevations can cause hardship to property owners, neighborhoods, and the community; and

WHEREAS, sump pumps and other means to deal with high groundwater in basements and floor elevations near or below historic high groundwater elevations cause undue hardship on Nibley City stormwater and sewer infrastructure; and

WHEREAS, it is in the best interest of Nibley City and residents to establish regulations for basement and finish floor elevations as they relate to groundwater.

NOW, THEREFORE, BE IT ORDAINED BY THE NIBLEY CITY COUNCIL OF NIBLEY, UTAH THAT:

1. The attached amendment to Nibley City Code 21.06.080 FINAL PLAT APPROVAL and new Nibley City Code section 17.10.010 FINISH FLOOR ELEVATION be adopted.
2. All ordinances, resolutions, and policies of the City, or parts thereof, inconsistent herewith, are hereby repealed, but only to the extent of such inconsistency. This repealer shall not be construed as reviving any law, order, resolution, or ordinance, or part thereof.
3. Should any provision, clause, or paragraph of this ordinance or the application thereof to any person or circumstance be declared by a court of competent jurisdiction to be invalid, in whole or in part, such invalidity shall not affect the other provisions or applications of this ordinance or the Nibley City Municipal Code to which these amendments apply. The valid part of any provision, clause, or paragraph of this ordinance shall be given independence from the invalid provisions or applications, and to this end the parts, sections, and subsections of this ordinance, together with the regulations contained therein, are hereby declared to be severable.
4. This ordinance shall become effective upon posting as required by law.

PASSED BY THE NIBLEY CITY COUNCIL THIS 9TH DAY OF NOVEMBER, 2023.

Mayor

Larry Jacobsen,

ATTEST: _____
Cheryl Bodily, City Recorder

21.06.080 Final Plat Approval

- A. Within one year of receiving approval of the preliminary plat by the City, developers shall present the entire subdivision or first phase or phases for final approval by the specified Land Use Authority.
- B. The application for final approval shall consist of the following:
 - 1. Final plats for the entire subdivision or for the proposed phases, prepared according to this ordinance and to the Nibley City Design Standards and Specifications;
 - 2. If the estimated groundwater elevation is within 48-inches of the existing ground surface as shown in the City's groundwater GIS layer, for those lots affected, the lowest crawl space or finished floor shall be built at an elevation at least six inches (6") above finished curb or centerline of the street, whichever is higher. A note restricting floor elevations for specific lots or symbology such as hatching shall be added to the final plat denoting areas in which groundwater elevations are within 48-inches of the existing surface;
 - 3. Construction drawings for the subdivision, prepared by licensed professionals according to this ordinance and to the Nibley City Design Standards and Specifications;
 - 4. Final reports for which preliminary reports were required with the preliminary plat;
 - 5. One (1) electronic copy of the final plats, construction drawings, and reports;
 - 6. For R-PUD, R-M, Cluster, and Open Space subdivisions, phased development plans, and subdivisions where the City and developer agreed on terms, rights, or requirements outside of the requirements of City ordinances and standards, a draft Development Agreement outlining the roles and responsibilities of both the subdivider and Nibley City.

NEW SECTION

17.10.010 Finished Floor Elevation

- A. If the estimated groundwater elevation is within 48-inches of the existing ground surface as shown in the City's Water Table Depth GIS layer, the lowest crawl space or finished floor shall be built at an elevation at least six inches (6") above finished curb or centerline of the street, whichever is higher.
- B. If the estimated groundwater elevation is at least 48-inches or more below the existing surface as shown in the City's Water Table Depth GIS layer, the

lowest crawl space or finished floor shall be built at an elevation at least six inches (6") above finished curb or centerline of the street, whichever is higher, unless an individual lot owner is able to meet the following conditions:

1. A stamped report, prepared by a Utah Licensed Professional Engineer or Professional geologist, establishing the historic high-water table elevation shall be submitted to the City Engineer for review and acceptance.
2. No finished floor elevation, including crawl spaces and basement floor elevations, shall be permitted unless constructed at least 1-foot above the aforementioned groundwater elevation.
3. A groundwater discharge system such as a sump pump shall be installed in a way that protects groundwater discharge from entering the City's sewer system prior to Final Occupancy. Discharge shall comply with NCC 15.04.040(J) with additional consideration given to topography of the lot and surface runoff to prevent adverse ponding and nuisance flows from leaving the site.
4. Prior to Final Occupancy, final floor and or crawl space elevations constructed in accordance with this ordinance shall be certified by a licensed Professional Engineer or Surveyor to ensure compliance with this ordinance.

21.06.080 Final Plat Approval

- A. Within one year of receiving approval of the preliminary plat by the City, developers shall present the entire subdivision or first phase or phases for final approval by the specified Land Use Authority.
- B. The application for final approval shall consist of the following:
 - 1. Final plats for the entire subdivision or for the proposed phases, prepared according to this ordinance and to the Nibley City Design Standards and Specifications;
 - 2. If the estimated groundwater elevation is within 48-inches of the existing ground surface as shown in the City's groundwater GIS layer, for those lots affected, the lowest crawl space or finished floor shall be built at an elevation at least six inches (6") above finished curb or centerline of the street, whichever is higher. A note restricting floor elevations for specific lots or symbology such as hatching shall be added to the final plat denoting areas in which groundwater elevations are within 48-inches of the existing surface;
 - 3. Construction drawings for the subdivision, prepared by licensed professionals according to this ordinance and to the Nibley City Design Standards and Specifications;
 - 4. Final reports for which preliminary reports were required with the preliminary plat;
 - 5. One (1) electronic copy of the final plats, construction drawings, and reports;
 - 6. For R-PUD, R-M, Cluster, and Open Space subdivisions, phased development plans, and subdivisions where the City and developer agreed on terms, rights, or requirements outside of the requirements of City ordinances and standards, a draft Development Agreement outlining the roles and responsibilities of both the subdivider and Nibley City.

NEW SECTION

17.10.010 Finished Floor Elevation

- A. If the estimated groundwater elevation is within 48-inches of the existing ground surface as shown in the City's Water Table Depth GIS layer, the lowest crawl space or finished floor shall be built at an elevation at least six inches (6") above finished curb or centerline of the street, whichever is higher.
- B. If the estimated groundwater elevation is at least 48-inches or more below the existing surface as shown in the City's Water Table Depth GIS layer, the lowest crawl space or finished floor shall be built at an elevation at least six inches (6") above finished curb or centerline of the street, whichever is higher, unless an individual lot owner is able to meet the following conditions:

1. A stamped report, prepared by a Utah Licensed Professional Engineer or Professional geologist, establishing the historic high-water table elevation shall be submitted to the City Engineer for review and acceptance.
2. No finished floor elevation, including crawl spaces and basement floor elevations, shall be permitted unless constructed at least 1-foot above the aforementioned groundwater elevation.
3. A groundwater discharge system such as a sump pump shall be installed in a way that protects groundwater discharge from entering the City's sewer system prior to Final Occupancy. Discharge shall comply with NCC 15.04.040(J) with additional consideration given to topography of the lot and surface runoff to prevent adverse ponding and nuisance flows from leaving the site.
4. Prior to Final Occupancy, final floor and or crawl space elevations constructed in accordance with this ordinance shall be certified by a licensed Professional Engineer or Surveyor to ensure compliance with this ordinance.

Agenda Item #10: Parks & Recreation Master Plan

Description

Workshop: Parks, Recreation & Open Space Master Plan

Department

City Planning

Action Type

None

Recommendation

Discuss and provide feedback to inform Plan formulation

Reviewed By

City Planner

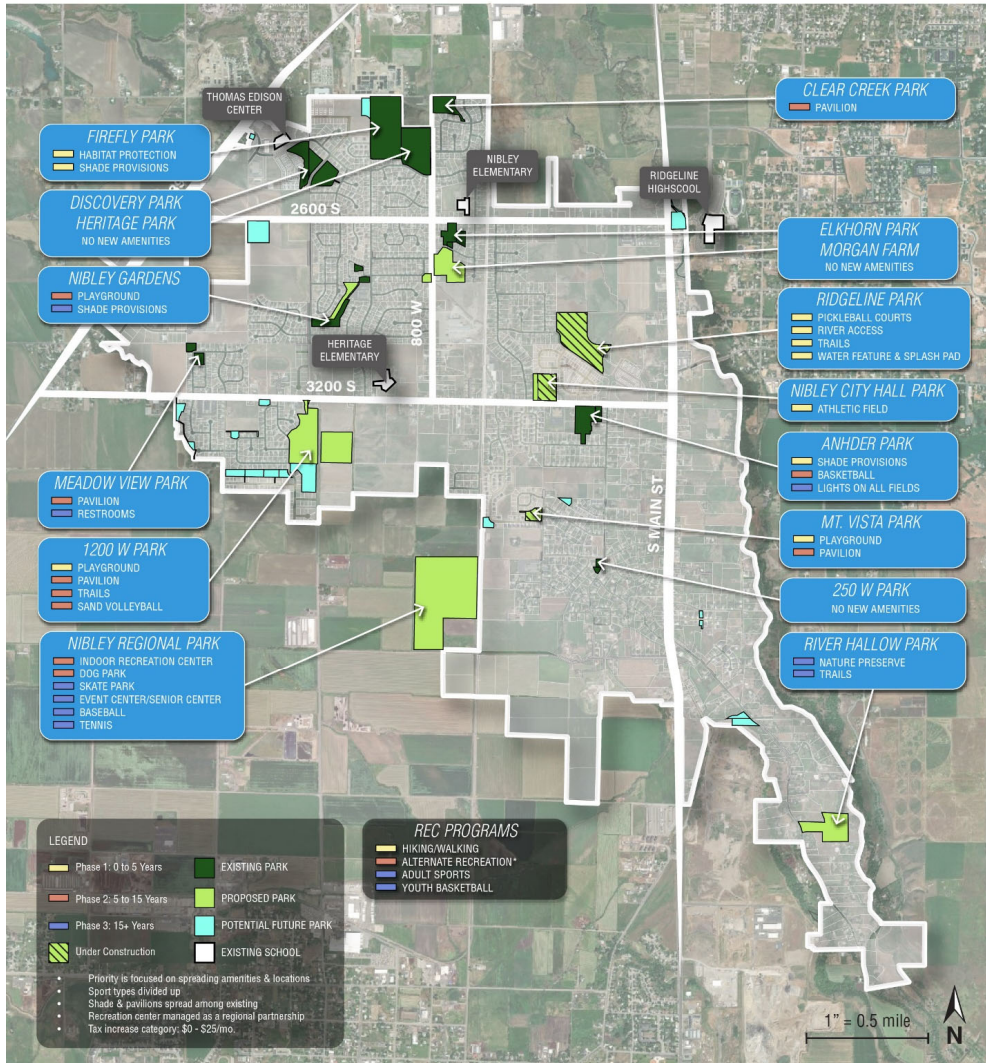
Background

In conjunction with a project Steering Committee, composed of members of City Council, Planning Commission, Parks & Recreation Committee and Staff, Staff has been working with MGB&A to update the Nibley City Parks, Recreation & Open Space Master Plan. The process has involved public engagement, site visits, and other research, which has helped formulate 2 plan alternatives. Staff will give an update about the progress of the Plan and solicit feedback from the Planning Commission regarding the two alternatives, which will inform the formulation of a preferred alternative.

This Page Intentionally Left Blank

MASTER PLAN ALT 1

SPREAD-OUT PASSIVE RECREATION



MASTER PLAN ALT 2

CONCENTRATED ACTIVE RECREATION

