



# CEDAR HILLS

## CITY COUNCIL MEETING OF THE CITY OF CEDAR HILLS

Tuesday, April 9, 2024  
City Council Meeting 6:00 p.m.

Notice is hereby given that the City Council of the City of Cedar Hills, Utah, will hold a **City Council Meeting on Tuesday, April 9, 2024, beginning at 6:00 p.m.** at the Community Recreation Center, 10640 N Clubhouse Drive, Cedar Hills, Utah. This is a public meeting, and anyone is invited to attend.

### **COUNCIL MEETING**

1. Call to Order, Pledge led by C. Ellison and Invocation given by C. Morgan
2. Approval of Meeting's Agenda
3. Public Comment: Time has been set aside for the public to express their ideas, concerns, and comments (comments limited to 3 minutes per person with a total of 30 minutes for this item)

### REPORTS/PRESENTATIONS/RECOGNITIONS

4. UTOPIA Fiber Presentation
5. Open and Public Meetings Training

CONSENT AGENDA (Consent items are only those which require no further discussion or are routine in nature. All items on the Consent Agenda are adopted by a single motion)

6. A Proclamation declaring April 26, 2024 as Arbor Day

### CITY REPORTS AND BUSINESS

7. Mayor and Council, City Manager and Staff

### **SCHEDULED ITEMS & PUBLIC HEARINGS**

8. Review/Action on an Ordinance amending City Code Title 1 Chapter 15 related to No Fault Golf Ball Claims
9. Review/Action on a Resolution approving the 2024 Municipal Wastewater Planning Program
10. Discussion on Traffic Calming Measures
11. Discussion on City Council Assignments
12. Motion to go into Closed Session Pursuant to Utah State Code 52-4-205(1)(a) to discuss the character, professional competence or physical or mental health of an individual.

\* \* \* CLOSED SESSION \* \* \*

13. Motion to Adjourn Closed Session and Reconvene Council Meeting

### ADJOURNMENT

14. Adjourn

Posted this 29th day of March, 2024

/s/ Colleen A. Mulvey, City Recorder

- Supporting documentation for this agenda is posted on the city website at [www.cedarhills.org](http://www.cedarhills.org).
- In accordance with the Americans with Disabilities Act, the City of Cedar Hills will make reasonable accommodations to participate in the meeting. Requests for assistance can be made by contacting the City Recorder at 801-785-9668 at least 48 hours in advance of the meeting.
- A Closed Session may be called to order pursuant to Utah State Code 52-4-204 & 52-4-205.
- The order of agenda items may change to accommodate the needs of the City Council, the staff, and the public.
- This meeting may be held electronically to permit one or more of the council members or staff to participate.



## **PUBLIC MEETING AND PUBLIC HEARING ETIQUETTE**

**Please remember all public meetings and public hearings are recorded**

- All comments **must** be recognized by the Chairperson and addressed through the microphone.
- Please do not approach the Council/Commission dais without permission from the Chairperson.
- When speaking to the Council / Planning Commission, please stand, speak slowly and clearly into the microphone, and state your name and address for the recorded record.
- Be respectful to others and refrain from disruptions during the meeting. Please refrain from conversation with others in the audience as the microphones are very sensitive and can pick up whispers in the back of the room.
- Keep comments constructive and not disruptive.
- Avoid verbal approval or dissatisfaction of the ongoing discussion (i.e., booing or applauding).
- Exhibits (photos, petitions, etc.) given to the City become the property of the City.
- Please silence all cellular phones, electronic devices or other noise making devices.
- Be considerate of others who wish to speak by limiting your comments to a reasonable length and avoiding repetition of what has already been said. Individuals may be limited to three minutes and group representatives may be limited to five minutes.
- Refrain from congregating near the doors or in the area outside the council room to talk as it can be very noisy and disruptive. If you must carry on conversation in this area, please be as quiet as possible. (The doors must remain open during a public meeting/hearing.)

### **Public Hearing v. Public Meeting:**

If the agenda item is a **public hearing**, the public may participate during that time and may present opinions and evidence for the issue for which the hearing is being held. In a public hearing there may be some restrictions on participation such as time limits.

Anyone can observe a **public meeting**, but there is no right to speak or be heard there - the public participates in presenting opinions and evidence at the pleasure of the body conducting the meeting.



**CEDAR HILLS**

# Proclamation

**ARBOR DAY  
APRIL 26, 2024**

**WHEREAS**, Arbor Day is observed throughout the nation and the world; and

**WHEREAS**, trees provide beauty to the community and provide valuable shade; and

**WHEREAS**, trees can reduce the erosion of topsoil, produce oxygen and provide habitat for wildlife; and

**WHEREAS**, trees are valuable to purifying the air in Utah's arid climate; and

**WHEREAS**, having beautiful trees planted in the community is important to the citizens:

**NOW, THEREFORE** I, Denise Andersen, Mayor of the City of Cedar Hills, Utah, on behalf of the City Council do hereby proclaim April 26, 2024 as "Arbor Day" in the City of Cedar Hills and urge all citizens to celebrate Arbor Day and support and protect our trees and woodlands.

Dated this 9th day of April, 2024

---

Denise Andersen, Mayor

ATTEST:

---

Colleen A. Mulvey, City Recorder



# The City of Cedar Hills

|              |                                |
|--------------|--------------------------------|
| <b>TO:</b>   | Mayor and City Council         |
| <b>FROM:</b> | Chandler Goodwin, City Manager |
| <b>DATE:</b> | April 9, 2024                  |

|                                |  |
|--------------------------------|--|
| <b>SUBJECT:</b>                | Review/Action on City Code Title 1, Section 15 related to no fault golf ball claims. |
| <b>APPLICANT PRESENTATION:</b> | N/A  |
| <b>STAFF PRESENTATION:</b>     | Chandler Goodwin, City Manager   |

**BACKGROUND AND FINDINGS:**

In July 2020, the City Council adopted code that assisted residents that were adversely impacted by an errant golf ball, struck from a patron of the golf course. The code provided a process by which a resident may make a claim and seek reimbursement up to a set amount. Recently, The Cedar's HOA amended their CCR's to now allow private netting for homes that border the golf course property. Staff is now proposing that the City Council consider amending the "No Fault Golf Ball Claims" code in the following manner:

- Residents who live in the Cedar's HOA and adjacent to the Cedar Hills Golf Club and are allowed to place private nets on their property, and choose not to, are not eligible for reimbursement for damage occurring to their property as a result of golf play.
- Residents who live in the Cedar's HOA and adjacent to the Cedar Hills Golf Club and are allowed to place private nets on their property, and do so, are eligible for reimbursement for damage occurring to their property because of golf play, subject to the provisions of City Code 1-15.
- Residents who live in the Cedar's HOA but not adjacent to the Cedar Hills Golf Club, and are not allowed to place private nets, will still be eligible for damage that occurs as a result of golf play, subject to the provisions of City Code 1-15.

In the previous council meeting, residents expressed concerns at the expense that putting up a private netting system would cost. The council wanted to table the item to see what the HOA approved and explore some other options. To staffs' knowledge, Cedar Hills is the only golf course that offers a payment for adversely affected individuals. Rather than a payment in the currently approved amounts, there could be a reduction in payment for those eligible for netting who choose not to install. The questions that the City Council must ask is who bears the risk for damages to the property of those who choose to live next to a golf course?

**PREVIOUS LEGISLATIVE ACTION:**

City Council passed City Code 1-15 in July 2020

**FISCAL IMPACT:**

TBD

**SUPPORTING DOCUMENTS:**

Cedar Hills City Code 1-15

**RECOMMENDATION:**

To review the proposed changes with the intent of a motion.

**MOTION:**

To approve/not approve Ordinance No. \_\_\_\_\_ , an ordinance amending City Code Title 1 Section 15 related to no fault golf ball claims.

**ACTION:**

Motion:

Second:

Laura Ellison: Yes\_\_ No \_\_\_ Abstain \_\_ Absent \_\_

Mike Geddes: Yes\_\_ No \_\_\_ Abstain \_\_ Absent \_\_

Bob Morgan: Yes\_\_ No \_\_\_ Abstain \_\_ Absent \_\_

Erika Price: Yes\_\_ No \_\_\_ Abstain \_\_ Absent \_\_

Kelly Smith: Yes\_\_ No \_\_\_ Abstain \_\_ Absent \_\_

**1-15-1: TITLE; PURPOSE:**

A. This chapter shall be known as the *NO FAULT GOLF BALL CLAIMS ORDINANCE*.

B. It is the purpose of this chapter to compensate persons for vehicle damage loss and loss to private property sustained as the result of damages from a golf ball hit from the Cedar Hills Golf Club onto a public highway or road, or into an adjacent private property, regardless of fault, within the restrictions, limitations and other provisions of this chapter. (Ord. 07-21-2020A, 7-21-2020)

**1-15-2: DEFINITIONS:**

Unless the context specifically indicates otherwise, the following terms and phrases, as used in this chapter, shall have the meanings designated as follows:

|                         |   |
|-------------------------|---|
| CITY:                   | City of Cedar Hills.  |
| CITY ATTORNEY:          | The City of Cedar Hills City Attorney or designee.  |
| GOLF COURSE:            | The Cedar Hills Golf Club.  |
| PERSON OR APPLICANT:    | Any individual, partnership, co-partnership, firm, company, corporation, association, joint stock company, trust, estate, or any other legal entity (except the United States government or its agencies, any state of the Union, the State of Utah and any of its agencies or political subdivisions) or their legal representatives, agents or assigns.   |
| POLITICAL SUBDIVISION:  | Any political subdivision of the state, including, but not limited to, state departments, divisions and agencies, cities, towns, counties, and school districts.  |
| PRIVATE PROPERTY:       | Any residential property within three hundred (300) linear feet of the golf course area of play, including homes, buildings, driveways, landscaped areas, parking lots other than the golf course parking lot and entryway, walkways.   |
| PUBLIC HIGHWAY OR ROAD: | A public highway or road, including an interstate highway, entryway and parking lot of the golf course and pedestrian and bicycle paths or walkways, within or adjacent to the golf course. Public highway or road does not include private property, including homes, buildings, driveways, landscaped areas, parking lots other than the golf course parking lot and entryway, walkways or other privately owned structures adjoining or adjacent to the golf course. (Ord. 07-21-2020A, 7-21-2020) |

**1-15-3: ADMINISTRATION AND ESTABLISHMENT OF REGULATIONS:**

The City Attorney's Office may establish regulations necessary to provide for the handling of such claims and disbursement of those funds which are appropriated for payment of claims under this chapter. (Ord. 07-21-2020A, 7-21-2020)

**1-15-4: REIMBURSEMENT; TIME LIMITATIONS:**

All claims for reimbursement under this chapter must be submitted in writing to the City Attorney's Office within thirty (30) calendar days after the incident occurs. (Ord. 07-21-2020A, 7-21-2020)

**1-15-5: APPLICATION; INVESTIGATION AND RECOMMENDATION:**

Applications for reimbursement received will be investigated and a recommendation for reimbursement will be made by the City Attorney's Office. All payments authorized will be made solely from funds set aside under this chapter. (Ord. 07-21-2020A, 7-21-2020)

**1-15-6: CRITERIA FOR REIMBURSEMENT:**

A. The determination as to whether to make payment for loss under this chapter will be based upon the following criteria:

1. Whether an eligible applicant incurred an otherwise uninsured or uncovered vehicle damage loss caused by a golf ball hit from the golf course onto a public highway or road or into an area adjacent to the golf course affecting private property under circumstances where the applicant acted responsibly to avoid the loss; and
2. If so, whether the extent of the loss has been adequately substantiated; and
3. If there is an unencumbered balance in the fund from which to pay.
4. Any payment shall not exceed the value of the damaged property **or exceed applicant's insurance deductible.**

B. The following will result in the denial of an application:

1. Application not timely submitted;
2. Loss fully covered by private insurance or the party responsible for hitting the golf ball;
3. Applicant otherwise ineligible under the terms of this chapter;
4. Loss caused by an irresponsible act of the applicant, applicant's agent, or member of applicant's business or household;
5. Loss or eligibility unsubstantiated;
6. Loss caused by intentional acts of vandalism or malicious intent; or
7. Loss caused by an individual who was not a paying patron of the golf course.

C. The following will result in reduction of payment:

1. Loss partially covered by private insurance or the party responsible for hitting the golf ball;
2. Loss exceeds funding limits of this chapter;
3. Verification of loss inadequate or incomplete; and/or
4. Applicant did not cause the problem but failed to act responsibly to mitigate the loss.
5. **Applicant lives immediately adjacent to golf course and is eligible to place private protective netting and has not done so.**

(Ord. 07-21-2020A, 7-21-2020)

**1-15-7: MAXIMUM PAYMENTS:**

No payment under this chapter may exceed any of the following:

- A. Three hundred dollars (\$300.00) per vehicle;
- B. One thousand dollars (\$1,000.00) per incident to private property; or
- C. Annual appropriation of funds regardless of number of claims involved. (Ord. 07-21-2020A, 7-21-2020; amd. Ord. 03-16-2021A, 3-16-2021)

**1-15-8: PAYMENT DOES NOT IMPLY LIABILITY:**

A. Any payment made under this chapter may not be construed as an admission of nor does it imply any negligence or responsibility on the part of the city for such damage. Any payment made under this chapter is strictly voluntary on the part of the city.

B. This chapter may not in any way supersede, change or abrogate the state Governmental Immunity Act and its application to the city, or establish in any person a right to sue the city under this chapter.

C. Any payment made under this chapter and accepted will constitute a full and complete release of any and all claims against the city, its officers, employees, and agents arising from the incident. (Ord. 07-21-2020A, 7-21-2020)

**1-15-9: ANNUAL BUDGET EXPENDITURE:**

Annual appropriation of funds to make payments will be determined by the City Council in the annual adoption of the city's final budget or any amendments thereto. (Ord. 07-21-2020A, 7-21-2020)

**1-15-10: CLAIMS FROM OTHER GOVERNMENTAL AGENCIES:**

Notwithstanding any other provision of this chapter, no application may be accepted from the United States or any of its departments or agencies, any state of the union, the State of Utah or any of its political subdivisions. (Ord. 07-21-2020A, 7-21-2020)





# The City of Cedar Hills

|              |                             |
|--------------|-----------------------------|
| <b>TO:</b>   | Mayor and City Council      |
| <b>FROM:</b> | Kevin Anderson/ PW Director |
| <b>DATE:</b> | 4/9/2024                    |

City Council  
**Agenda Item**

Motion:

|  |                                    |
|--|------------------------------------|
| <b>ACTION:</b>   | Municipal Wastewater Annual Report |
| <b>SUBJECT:</b>  |                                    |
| <b>APPLICANT PRESENTATION:</b>   | n/a                                |
| <b>STAFF PRESENTATION:</b>   | Chandler Goodwin / City Manager    |
| <b>BACKGROUND AND FINDINGS:</b>  |                                    |
| <p>The Utah State Department of Environmental Quality requires that Cedar Hills City submit an annual report covering information associated with the Municipal Wastewater Planning Program, Collections System and Financial Evaluation of same. This report has been prepared and is available for review.</p> <p>In addition, the State Water Quality Board requests that the following action be completed by City Council: 1) City Council acknowledges that they have reviewed the 2024 report and 2) if applicable; City Council has taken all appropriate actions necessary to maintain effluent requirements contained in the UPDES Permit.</p> |                                    |
| <b>PREVIOUS LEGISLATIVE ACTION:</b>  |                                    |
| Resolution 04-25-2023B   |                                    |
| <b>FISCAL IMPACT:</b>  |                                    |
| Permit requires the financial commitment to fund activities of the program, including additional administration, reporting and inspection.   |                                    |
| <b>SUPPORTING DOCUMENTS:</b>   |                                    |
| Municipal Wastewater Planning Program Financial Evaluation and Collection System 2024 report.  |                                    |
| <b>RECOMMENDATION:</b>   |                                    |
| Staff recommends that the City Council approve the Municipal Wastewater Planning Program Resolution as requested by the Utah State Water Quality Board.  |                                    |
| <b>MOTION:</b>   |                                    |
| To approve/not approve Resolution _____, a resolution approving the 2024 Municipal Wastewater Planning Program, collection system and financial evaluation.  |                                    |

Second:

- Laura Ellison:            Yes\_\_ No \_\_\_ Abstain \_\_\_ Absent \_\_\_  
 Mike Geddes:            Yes\_\_ No \_\_\_ Abstain \_\_\_ Absent \_\_\_  
 Bob Morgan:             Yes\_\_ No \_\_\_ Abstain \_\_\_ Absent \_\_\_  
 Erika Price:              Yes\_\_ No \_\_\_ Abstain \_\_\_ Absent \_\_\_  
 Kelly Smith:              Yes\_\_ No \_\_\_ Abstain \_\_\_ Absent \_\_\_



Are you collecting 95% or more of your anticipated sewer revenue? \*

Yes

No

Are Debt Service Reserve Fund requirements being met?

Yes

No

Clear selection

Where are sewer revenues maintained?

General Fund

Combined Utilities Fund

Other

What was the average annual User Charge for 2023?

If there is more than one rate divide the total municipal yearly User Charge collected, by the total number of connections.

464.28

Do you have a water and/or sewer customer assistance program (CAP)?

- Yes
- No

Clear selection

## Part II: OPERATING REVENUES AND RESERVES

Please answer the following questions regarding

OPERATING REVENUES AND RESERVES.

Are property taxes or other assessments applied to the sewer systems?

- Yes
- No

Clear selection

Revenue from these taxes =

Your answer

Are sewer revenues sufficient to cover operations & maintenance costs, and repair & replacement costs (OM&R) at this time?

- Yes
- No

You're editing your response. Sharing this URL allows others to also edit your response.

OPEN BLANK FORM

Are projected sewer revenues sufficient to cover operation, maintenance, and repair (OM&R) costs for the next five years?

Yes

No

Clear selection

Does the sewer system have sufficient staff to provide proper OM&R?

Yes

No

Clear selection

Has a repair and replacement sinking fund been established for the sewer system?

Yes

No

Clear selection

Is the repair & replacement sinking fund sufficient to meet anticipated needs?

Yes

No

Clear selection

You're editing your response. Sharing this URI allows others to also edit your response.

OPEN BLANK FORM

Part III: Capital Improvements, Revenues and Reserves.

Please answer the following questions regarding Capital Improvements, Revenues and Reserves.

Are sewer revenues sufficient to cover all costs of current capital improvements projects?

Yes

No

Clear selection

Has a Capital Improvements Reserve Fund been established to provide for anticipated capital improvement projects?

Yes

No

Clear selection

Are projected Capital Improvements Reserve Funds sufficient for the next five years?

Yes

No

Clear selection

You're editing your response. Sharing this URL allows others to also edit your response.

OPEN BLANK FORM

Are projected Capital Improvements Reserve Funds sufficient for the next ten years?

Yes

No

Clear selection

Are projected Capital Improvements Reserve Funds sufficient for the next twenty years?

Yes

No

Clear selection

#### Part IV: FISCAL SUSTAINABILITY REVIEW

Please answer the following questions regarding FISCAL SUSTAINABILITY REVIEW.

Have you completed a rate study within the last five years?

Yes

No

Clear selection

Do you charge Impact fees?

Yes

No

Clear selection

Impact Fee (if not a flat fee, use average of all collected fees) =

3559

Have you completed an impact fee study in accordance with UCA 11-36a-3 within the last five years?

Yes

No

Clear selection

Do you maintain a Plan of Operations?

Yes

No

Clear selection

You're editing your response. Sharing this URL allows others to also edit your response.

OPEN BLANK FORM



Have you updated your Capital Facility Plan within the last five years?

- Yes
- No

Clear selection

In what year was the Capital Facility Plan last updated?

Your answer

Do you use an Asset Management system for your sewer systems?

- Yes
- No

Clear selection

Do you know the total replacement cost of your sewer system capital assets?

- Yes
- No

Clear selection

Replacement Cost =

Your answer

You're editing your response. Sharing this URL allows others to also edit your response.

OPEN BLANK FORM

Do you fund sewer system capital improvements annually with sewer revenues at 2% or more of the total replacement cost?

- Yes
- No

Clear selection

What is the sewer/treatment system annual asset renewal cost as a percentage of its total replacement cost?

Your answer

Describe the Asset Management System.

Check all that apply

- Spreadsheet
- GIS
- Accounting Software
- Specialized Software

Please answer the following: - 2023 Capital Assets Cumulative Depreciation?

Talking to City Engineer Bowen Collins

You're editing your response. Sharing this URL allows others to also edit your response.

OPEN BLANK FORM

Please answer the following: - 2023 Capital Assets Book Value?

Book Value = total cost - accumulated depreciation

Working With Bowen Collins To have numbers

**Part V: PROJECTED CAPITAL INVESTMENT COSTS**

Please answer the following questions regarding PROJECTED CAPITAL INVESTMENT COSTS.

Cost of projected capital improvements - Please enter a valid numerical value. - 2023?

None

Cost of projected capital improvements - Please enter a valid numerical value. - 2024 through 2028?

None

Cost of projected capital improvements - Please enter a valid numerical value. - 2029 through 2033?

Slip Lining Upper Cedar Hills.

Cost of projected capital improvements - Please enter a valid numerical value. - 2034 through 2038?

none

Cost of projected capital improvements - Please enter a valid numerical value. - 2039 through 2043?

none

Purpose of Capital Improvements - 2023?

Check all that apply.

- Replace/Restore
- New Technology
- Increased Capacity

Purpose of projected Capital Improvements - 2024 through 2028?

Check all that apply.

- Replace/Restore
- New Technology
- Increased Capacity

You're editing your response. Sharing this URL allows others to also edit your response.

OPEN BLANK FORM

## Purpose of projected Capital Improvements - 2029 through 2033?

Check all that apply.

- Replace/Restore
- New Technology
- Increased Capacity

## Purpose of projected Capital Improvements - 2034 through 2038?

Check all that apply.

- Replace/Restore
- New Technology
- Increased Capacity

## Purpose of projected Capital Improvements from 2039 through 2043?

Check all that apply.

- Replace/Restore
- New Technology
- Increased Capacity

To the best of my knowledge, the Financial Evaluation section is completed and accurate.

- True
- False

You're editing your response. Sharing this URL allows others to also edit your response.

OPEN BLANK FORM

Note: This questionnaire has been compiled for your benefit to assist you in evaluating the technical and financial needs of your wastewater systems. If you received financial assistance from the Water Quality Board, annual submittal of this report is a condition of the assistance. Please answer questions as accurately as possible to give you the best evaluation of your facility. If you need assistance please send an email to [wqinfodata@utah.gov](mailto:wqinfodata@utah.gov) and we will contact you as soon as possible. You may also visit our Frequently Asked Questions page.

Do you have a collection system?

The answer to this question is obvious in most cases, but for clarification, some wastewater systems consist of only wastewater collections (answer Yes). Some wastewater systems do not have a collection system but receive wastewater from separate collection system jurisdictions (answer No). Some wastewater systems have treatment and collections and consider their entire system as one entity (answer Yes). Some wastewater systems have treatment and collections, but consider their collections a separate entity from treatment (answer No). If you have treatment but have an independent collection system and you answered "No," you must enter your collection system separately as an independent response to the survey.

Yes

No

Clear selection

[Back](#)

[Next](#)

Page 3 of 15

Never submit passwords through Google Forms.

This form was created inside of State of Utah. [Report Abuse](#)

Google Forms

You're editing your response. Sharing this URI allows others to also edit your response.

OPEN BLANK FORM

**RESOLUTION NO. \_\_\_\_\_**

**A RESOLUTION ADOPTING THE 2024 MUNICIPAL WASTEWATER PLANNING PROGRAM FOR THE CITY OF CEDAR HILLS, UTAH.**

**RESOLVED**, that the City of Cedar Hills informs the Water Quality Board the following actions were taken by the City Council:

1. Reviewed the Municipal Wastewater Planning Program Report for 2024, which is attached to this Resolution;
2. Have taken all appropriate actions necessary to maintain effluent requirements contained in the Utah Pollutant Discharge Elimination System (UPDES) Permit (if applicable).

**PASSED AND APPROVED** this 9th day of April, 2024.

**CITY OF CEDAR HILLS COUNCIL**

By: \_\_\_\_\_  
Denise Andersen, Mayor

**VOTING:**

|               |     |    |        |
|---------------|-----|----|--------|
| Laura Ellison | Yes | No | Absent |
| Mike Geddes   | Yes | No | Absent |
| Bob Morgan    | Yes | No | Absent |
| Erika Price   | Yes | No | Absent |
| Kelly Smith   | Yes | No | Absent |

**ATTEST:**

\_\_\_\_\_  
Colleen Mulvey, MMC  
City Recorder

Deposited in the office of the City Recorder this 10th day of April, 2024.



# The City of Cedar Hills

|              |                                |
|--------------|--------------------------------|
| <b>TO:</b>   | Mayor and City Council         |
| <b>FROM:</b> | Chandler Goodwin, City Manager |
| <b>DATE:</b> | April 9, 2024                  |

|  |  |
|--|--|
| <b>SUBJECT:</b>  | Discussion on Traffic Calming Measures |
| <b>APPLICANT PRESENTATION:</b>   | N/A                                    |
| <b>STAFF PRESENTATION:</b>   | Chandler Goodwin, City Manager         |
| <b>BACKGROUND AND FINDINGS:</b><br><p>The City Council has asked staff to prepare materials for discussion on traffic calming measures within the City. There are a number of locations in the community where traffic calming measures are in place to varying degrees of effectiveness. Cedar Hills has installed the following throughout the community to slow traffic speeds in targeted areas:</p> <ul style="list-style-type: none"><li>-Speed bumps</li><li>-Cross gutters</li><li>-Raised crosswalk</li><li>-Chicane</li><li>-Speed monitoring signs</li><li>-Speed tables</li></ul> <p>A common complaint that the City receives is about speeding on residential/neighborhood streets. The City has conducted numerous evaluations using the City's speed trailer to collect data on drivers. In most cases, the average speed is within the range of what we would expect to see on residential streets. However, in each instance there seems to be a small number of drivers that exceed the speed limits in a concerning way. Staff has prepared a spreadsheet that shows the results of these speed trailer studies for the Council to review. Staff will also share data collected from the newly installed speed signs on Box Elder, Cedar Hills Drive, Harvey, and Redwood.</p> |  |
| <b>PREVIOUS LEGISLATIVE ACTION:</b><br>City Council funded the installation of speed signs in FY22 budget  |  |
| <b>FISCAL IMPACT:</b><br>N/A   |  |
| <b>SUPPORTING DOCUMENTS:</b><br>Speed Trailer Data, Speed Sign Data  |  |
| <b>RECOMMENDATION:</b><br>To provide direction on how you would like to have staff proceed.  |  |
| <b>MOTION:</b><br>No motion necessary, discussion item only.   |  |
|  |  |



## Cedar Hills Speed Trailer Data Study

| Road Segment                    | Direction | Begin Date | End Date | Year | Total Vehicles | Average Speed | 50th Percentile | 85th Percentile | Ten Mile Pace |
|---------------------------------|-----------|------------|----------|------|----------------|---------------|-----------------|-----------------|---------------|
| 3552 W Canyon Heights           |           | 26-Oct     | 3-Nov    | 2015 | 8246           | 22.8          | 23              | 28              | 20 to 29      |
| W Cedar Hills Drive             |           | 12-Oct     | 16-Oct   | 2015 | 6707           | 22.74         | 23              | 28              | 20 to 29      |
| W Cedar Hills Drive             |           | 5-Oct      | 9-Oct    | 2015 | 8012           | 25.33         | 26              | 30              | 22 to 31      |
| N Canyon Heights                |           | 14-Sep     | 18-Sep   | 2015 | 3639           | 21.98         | 22              | 29              | 20 to 29      |
| N Dorchester Drive              |           | 8-Sep      | 11-Sep   | 2015 | 861            | 20.27         | 21              | 26              | 19 to 28      |
| Deerfield West                  |           | 18-Aug     | 21-Sep   | 2015 | 6928           | 20.31         | 20              | 28              | 11 to 20      |
| W Harvey Blvd                   | eastbd    | 10-Aug     | 14-Aug   | 2015 | 5853           | 26.73         | 28              | 32              | 23 to 32      |
| W Harvey Blvd                   | westbd    | 4-Aug      | 7-Aug    | 2015 | 5737           | 22.44         | 23              | 28              | 20 to 29      |
| Cedar Ridge ele                 | eastbd    | 29-Jul     | 31-Jul   | 2015 | 9087           | 21.03         | 20              | 28              | 14 to 23      |
| Cedar Hills Dr. by Cedar Ridge  | eastbd    | 27-Jul     | 27-Jul   | 2015 | 21             | 20.86         | 20              | 26              | 14 to 23      |
| N Harvey Blvd                   | eastbd    | 6-Jul      | 10-Jul   | 2015 | 6832           | 21.86         | 23              | 30              | 21 to 30      |
| Cedar Hills Dr. & Cedar Ridge   | eastbd    | 26-May     | 29-May   | 2015 | 9101           | 21.05         | 22              | 26              | 18 to 27      |
| Cedar Ridge ele                 |           | 19-May     | 21-May   | 2015 | 3680           | 20.64         | 21              | 25              | 17 to 26      |
| Box Elder & Heislets Hollow Dr. |           | 12-May     | 15-May   | 2015 | 1841           | 19.77         | 21              | 25              | 18 to 27      |
| Canyon Heights                  | southbd   | 5-May      | 8-May    | 2015 | 1153           | 21.53         | 23              | 27              | 18 to 27      |
| Morgan Blvd                     | eastbd    | 20-Apr     | 24-Apr   | 2015 | 2405           | 21.06         | 22              | 25              | 16 to 25      |
| Cedar Ridge ele                 | westbd    | 13-Apr     | 15-Apr   | 2015 | 3454           | 20.06         | 21              | 24              | 16 to 25      |
| W Harvey Blvd                   | eastbd    | 27-Apr     | 5-May    | 2015 | 5799           | 20.08         | 22              | 25              | 16 to 25      |
| Cedar Ridge ele                 |           | 12-Apr     | 15-Apr   | 2016 | 6849           | 21.58         | 23              | 25              | 16 to 25      |
| Deerfield                       |           | 18-Apr     | 22-Apr   | 2016 | 5166           | 19.36         | 20              | 24              | 16 to 25      |
| Canyon Heights                  |           | 25-Apr     | 29-Apr   | 2016 | 3249           | 20.89         | 23              | 25              | 16 to 25      |
| Morgan Blvd                     |           | 2-May      | 6-May    | 2016 | 2477           | 19.66         | 20              | 26              | 18 to 27      |
| Box Elder                       |           | 9-May      | 16-May   | 2016 | 2931           | 26.63         | 28              | 32              | 24 to 33      |
| Canyon Rd.                      |           | 11-Jul     | 15-Jul   | 2017 | 4857           | 22.48         | 23              | 28              | 20 to 29      |
| Morgan Blvd                     | eastbd    | 26-Jun     | 30-Jun   | 2017 | 3489           | 20.83         | 21              | 27              | 16 to 25      |
| Ironwood                        | westbd    | 24-Oct     | 27-Oct   | 2017 | 1742           | 20.1          | 20              | 25              | 16 to 25      |
| Ironwood                        | eastbd    | 9-Oct      | 13-Oct   | 2017 | 1658           | 21.76         | 22              | 27              | 19 to 28      |
| Oak Rd N                        | westbd    | 4-Dec      | 8-Dec    | 2017 | 369            | 23.72         | 25              | 31              | 22 to 32      |
| Oak Rd N                        | eastbd    | 29-Nov     | 1-Dec    | 2017 | 183            | 18.55         | 19              | 24              | 11 to 20      |
| Canyon Heights                  | southbd   | 8-Aug      | 12-Aug   | 2017 | 3579           | 22.63         | 23              | 29              | 19 to 28      |

|                                |         |        |        |      |       |       |    |    |          |
|--------------------------------|---------|--------|--------|------|-------|-------|----|----|----------|
| N Cottonwood                   | southbd | 16-Oct | 20-Oct | 2017 | 3324  | 24.43 | 25 | 31 | 21 to 30 |
| N Cottonwood                   | southbd | 24-Oct | 24-Oct | 2017 | 1     | 23    | 23 | 23 | 14 to 23 |
| N Canyon Heights               | northbd | 31-Aug | 7-Sep  | 2017 | 1142  | 23.03 | 24 | 30 | 23 to 32 |
| 9808 N 4600 W                  | southbd | 10-Jul | 14-Jul | 2017 | 6694  | 18.89 | 19 | 25 | 13 to 22 |
| 9862 N 4600 W                  | northbd | 17-Jul | 21-Jul | 2017 | 4218  | 18.84 | 19 | 25 | 13 to 22 |
| Bayhill                        | northbd | 14-Aug | 18-Aug | 2017 | 266   | 13.81 | 13 | 18 | 10 to 19 |
| N Bayhill                      | southbd | 7-Aug  | 11-Aug | 2017 | 1791  | 16.55 | 16 | 22 | 10 to 19 |
| N Redwood                      | southbd | 31-Jul | 4-Aug  | 2017 | 4715  | 22    | 22 | 27 | 19 to 28 |
| N Bayhill                      | northbd | 8-Sep  | 10-Sep | 2017 | 421   | 18.62 | 19 | 23 | 14 to 23 |
| Bayhill                        | northbd | 12-Sep | 16-Sep | 2017 | 1310  | 18.57 | 19 | 23 | 14 to 23 |
| Bayhill 500yds from Roundabout | eastbd  | 22-Aug | 31-Aug | 2017 | 3026  | 27.35 | 28 | 32 | 23 to 32 |
| Cedar Hills Dr. Pinion         | eastbd  | 28-Aug | 1-Sep  | 2017 | 11162 | 22.26 | 23 | 26 | 18 to 27 |
| Cedar Hills Dr. Pinion         | westbd  | 21-Aug | 28-Aug | 2017 | 10968 | 24.32 | 25 | 29 | 21 to 30 |
| Cedar Ridge ele                | eastbd  | 1-Aug  | 8-Aug  | 2017 | 9061  | 24.91 | 25 | 30 | 21 to 30 |
| Cedar Ridge ele                | westbd  | 27-Jul | 30-Jul | 2017 | 8270  | 20.81 | 21 | 28 | 14 to 23 |
| Nielsen Clubhouse Dr.          | southbd | 4-Oct  | 6-Oct  | 2017 | 1948  | 24.89 | 25 | 31 | 21 to 30 |
| 4000 W 9846 N                  | northbd | 9-Jul  | 12-Jul | 2018 | 4081  | 28.01 | 29 | 34 | 25 to 34 |
| Bayhill Roundabout             | westbd  | 5-Jun  | 8-Jul  | 2018 | 2602  | 30.8  | 31 | 36 | 27 to 36 |
| 3709 Boxelder                  | eastbd  | 27-Aug | 28-Aug | 2018 | 625   | 20.18 | 21 | 25 | 18 to 27 |
| 3766 Boxelder                  | westbd  | 20-Aug | 24-Aug | 2018 | 2515  | 23.25 | 25 | 31 | 23 to 32 |
| 9397 N Canyon Heights          | southbd | 14-May | 18-May | 2018 | 1633  | 25.26 | 27 | 32 | 22 to 31 |
| 3592 Canyon Heights            | westbd  | 17-Jul | 20-Jul | 2018 | 3089  | 26.63 | 28 | 32 | 24 to 33 |
| 9045 Canyon Heights            | southbd | 28-Aug | 31-Aug | 2018 | 2415  | 23.35 | 23 | 30 | 20 to 29 |
| Cedar Hills Dr. Basin          | westbd  | 3-Jul  | 5-Jul  | 2018 | 4824  | 22.1  | 23 | 25 | 17 to 26 |
| Cedar Hills Dr. Basin          | westbd  | 3-Jul  | 3-Jul  | 2018 | 356   | 26.08 | 27 | 31 | 24 to 33 |
| Clubhouse Dr.                  | northbd | 1-Oct  | 2-Oct  | 2018 | 390   | 20.06 | 21 | 26 | 18 to 27 |
| Cottonwood Redwood             | southbd | 11-Sep | 14-Sep | 2018 | 6085  | 16.71 | 17 | 21 | 12 to 21 |
| Cottonwood Redwood             | southbd | 4-Sep  | 7-Sep  | 2018 | 4516  | 26.6  | 27 | 32 | 23 to 32 |
| Forest Cedar Dr.               | eastbd  | 7-Aug  | 10-Aug | 2018 | 12587 | 26.24 | 27 | 31 | 22 to 31 |
| Harvey 4500 W                  | westbd  | 23-Apr | 1-May  | 2018 | 6698  | 20.82 | 21 | 26 | 16 to 25 |
| Charvey Chesterfield           | eastbd  | 1-May  | 4-May  | 2018 | 6115  | 26.31 | 27 | 31 | 23 to 32 |
| 9113 N Hillside                | northbd | 29-May | 31-May | 2018 | 563   | 15.89 | 15 | 21 | 10 to 19 |
| 9113 N Hillside                | southbd | 31-May | 1-Jun  | 2018 | 253   | 14.61 | 14 | 18 | 10 to 19 |
| 10389 N Ironwood               | southbd | 24-Sep | 28-Sep | 2018 | 1917  | 19.09 | 19 | 24 | 15 to 24 |

|                        |         |        |        |      |       |       |    |    |          |
|------------------------|---------|--------|--------|------|-------|-------|----|----|----------|
| 3832 Morgan Blvd.      | westbd  | 14-Aug | 17-Aug | 2018 | 1662  | 21.25 | 21 | 28 | 18 to 27 |
| 10191 N Oak Rd.        | southbd | 17-Sep | 21-Sep | 2018 | 458   | 18.91 | 20 | 25 | 16 to 25 |
| Redwood Dr.            | westbd  | 16-Apr | 20-Apr | 2018 | 4917  | 20.99 | 21 | 26 | 16 to 25 |
| 9122 N Renaissance     | northbd | 24-May | 25-May | 2018 | 142   | 18.07 | 19 | 23 | 14 to 23 |
| 9117 N Renaissance     | southbd | 21-May | 24-May | 2018 | 267   | 15.03 | 14 | 20 | 10 to 19 |
| Trailhead Cottonwood   | southbd | 10-Apr | 13-Apr | 2018 | 3772  | 25.82 | 26 | 31 | 23 to 32 |
| 3830 Valley View       | westbd  | 3-Oct  | 5-Oct  | 2018 | 2789  | 23.52 | 25 | 29 | 21 to 30 |
| 3830 Valley View       | eastbd  | 8-Oct  | 10-Oct | 2018 | 1978  | 23.25 | 25 | 28 | 20 to 29 |
| 3879 Valley View       | eastbd  | 25-Jun | 29-Jun | 2018 | 1558  | 17.15 | 17 | 23 | 10 to 19 |
| 3907 Valley View       | westbd  | 19-Jun | 22-Jun | 2018 | 862   | 20.24 | 21 | 28 | 10 to 19 |
| 4600 W 9850 N          | northbd | 9-Sep  | 13-Sep | 2019 | 4639  | 18.52 | 18 | 24 | 12 to 21 |
| 4600 W 9900 N          | southbd | 3-Sep  | 6-Sep  | 2019 | 6122  | 19.19 | 20 | 25 | 14 to 23 |
| Bayhill Canyon Rd      | eastbd  | 13-May | 17-May | 2019 | 2873  | 28.64 | 29 | 34 | 24 to 33 |
| Bayhill                | westbd  | 22-Apr | 23-Apr | 2019 | 914   | 29.91 | 30 | 35 | 25 to 34 |
| Bayhill                | westbd  | 23-Apr | 26-Apr | 2019 | 3315  | 29.93 | 30 | 34 | 25 to 34 |
| 3552 Canyon Heights    | eastbd  | 6-May  | 11-May | 2019 | 10130 | 22.89 | 23 | 29 | 20 to 29 |
| 3608 Canyon Heights    | westbd  | 29-Apr | 3-May  | 2019 | 5949  | 25.31 | 25 | 31 | 22 to 31 |
| 4096 Cedar Hills Dr.   | westbd  | 28-May | 31-May | 2019 | 6933  | 32.01 | 25 | 29 | 20 to 29 |
| 4096 Cedar Hills Dr.   | eastbd  | 3-Jun  | 7-Jun  | 2019 | 10296 | 24.66 | 25 | 30 | 21 to 30 |
| 4501 Cedar Hills Dr.   | westbd  | 22-Jul | 25-Jul | 2019 | 16495 | 24.28 | 25 | 29 | 21 to 30 |
| Cedar Ridge Elementary | westbd  | 8-Oct  | 11-Oct | 2019 | 14284 | 23.7  | 24 | 29 | 20 to 29 |
| Chesterfield Harvey    | eastbd  | 20-May | 24-May | 2019 | 7542  | 25.46 | 27 | 31 | 23 to 32 |
| Cottonwood Dogwood     | northbd | 15-Jul | 19-Jul | 2019 | 524   | 19.5  | 19 | 27 | 10 to 19 |
| Forest Creek CH Dr.    | eastbd  | 30-Jul | 2-Aug  | 2019 | 11269 | 26.38 | 27 | 31 | 22 to 31 |
| 4500 Harvey            | eastbd  | 26-Aug | 30-Aug | 2019 | 8826  | 24.61 | 57 | 32 | 24 to 33 |
| 9610 Harvey            | westbd  | 19-Aug | 23-Aug | 2019 | 7469  | 919.9 | 19 | 28 | 12 to 21 |
| Harvey Chesterfield    | eastbd  | 15-Oct | 18-Oct | 2019 | 4880  | 24.92 | 26 | 31 | 23 to 32 |
| Harvey Ferguson        | westbd  | 10-Jun | 14-Jun | 2019 | 5452  | 29.24 | 30 | 34 | 25 to 34 |
| Harvey Temple Shadows  | westbd  | 17-Jun | 21-Jun | 2019 | 6255  | 25.15 | 26 | 31 | 22 to 31 |
| 10389 Ironwood         | northbd | 12-Aug | 16-Aug | 2019 | 1106  | 21.86 | 23 | 29 | 21 to 30 |
| 10389 Ironwood         | southbd | 5-Aug  | 11-Aug | 2019 | 2094  | 17.5  | 17 | 23 | 12 to 21 |
| 3832 Morgan Blvd.      | westbd  | 1-Jul  | 5-Jul  | 2019 | 2378  | 21.65 | 22 | 28 | 19 to 28 |
| Morgan Colonial        | eastbd  | 8-Jul  | 12-Jul | 2019 | 2997  | 21.04 | 22 | 28 | 20 to 29 |
| 1152 Pinion            | northbd | 30-Sep | 4-Oct  | 2019 | 1160  | 15.9  | 14 | 21 | 11 to 20 |

|                        |         |        |        |      |       |       |    |    |          |
|------------------------|---------|--------|--------|------|-------|-------|----|----|----------|
| 10197 Pinion           | southbd | 16-Sep | 20-Sep | 2019 | 697   | 18.14 | 19 | 23 | 12 to 21 |
| Valley View 3810       | eastbd  | 15-Apr | 19-Apr | 2019 | 1895  | 21.11 | 22 | 27 | 18 to 27 |
| Valley View 3900       | westbd  | 8-Apr  | 15-Apr | 2019 | 1953  | 21.5  | 22 | 29 | 21 to 30 |
| 4068 Cedar Hills Dr.   | westbd  | 31-Aug | 8-Sep  | 2020 | 13416 | 23.33 | 23 | 29 | 20 to 29 |
| 4133 Cedar Hills Dr.   | eastbd  | 10-Sep | 15-Sep | 2020 | 10528 | 25.48 | 27 | 30 | 22 to 31 |
| 4697 Harvey Blvd.      | eastbd  | 24-Aug | 1-Sep  | 2020 | 10408 | 25.16 | 26 | 31 | 22 to 31 |
| 10139 Cottonwood       | southbd | 17-Aug | 21-Aug | 2020 | 700   | 17.98 | 17 | 24 | 12 to 21 |
| 10168 Cottonwood       | northbd | 10-Aug | 18-Aug | 2020 | 1065  | 19.27 | 20 | 25 | 18 to 27 |
| 9000 Canyon Heights    | northbd | 22-Jun | 29-Jun | 2020 | 4211  | 22.47 | 23 | 27 | 19 to 28 |
| 9954 Canyon Heights    | northbd | 29-Jun | 30-Jun | 2020 | 386   | 24.88 | 26 | 32 | 23 to 32 |
| 3516 Canyon Heights    | westbd  | 16-Jun | 22-Jun | 2020 | 3523  | 20.84 | 22 | 24 | 16 to 25 |
| Cedar Ridge Elementary | westbd  | 23-Apr | 29-Apr | 2020 | 18217 | 23.96 | 24 | 29 | 21 to 30 |
| Chesterfield Harvey    | eastbd  | 29-Apr | 7-May  | 2020 | 9261  | 25.67 | 27 | 31 | 22 to 31 |
| Chesterfield Harvey    | westbd  | 7-May  | 13-May | 2020 | 2150  | 24.95 | 26 | 31 | 23 to 32 |
| Cottage Cove           | northbd | 13-May | 21-May | 2020 | 220   | 12.97 | 12 | 15 | 10 to 19 |
| Cottonwood             | eastbd  | 14-Jul | 20-Jul | 2020 | 3821  | 28.59 | 29 | 33 | 24 to 33 |
| Cottonwood Trail       | southbd | 20-Jul | 27-Jul | 2020 | 5818  | 27.62 | 28 | 33 | 24 to 33 |
| 4380 Harvey            | eastbd  | 1-Jul  | 7-Jul  | 2020 | 15106 | 20.77 | 21 | 29 | 12 to 21 |
| 10389 Ironwood         | southbd | 9-Jun  | 15-Jun | 2020 | 2722  | 18.07 | 18 | 23 | 12 to 21 |
| Joshua Ln              | westbd  | 15-Jun | 15-Jun | 2020 | 96    | 18.21 | 18 | 27 | 10 to 19 |
| Nielson Segalla In     | southbd | 3-Aug  | 10-Aug | 2020 |       |       |    |    |          |
| Nielson Segall         | northbd | 27-Jul | 3-Aug  | 2020 | 10703 | 18.93 | 19 | 25 | 12 to 21 |
| Red Pine Ironwood      | northbd | 1-Jun  | 5-Jun  | 2020 | 1379  | 20.68 | 22 | 28 | 20 to 29 |
| 9037 Silverlake        | southbd | 23-May | 1-Jun  | 2020 | 1348  | 18.49 | 19 | 24 | 12 to 21 |
| 3832 Morgan Blvd.      | westbd  | 19-Oct | 22-Oct | 2020 | 2197  | 21.76 | 22 | 28 | 19 to 28 |
| 3832 Morgan Blvd.      | eastbd  | 14-Oct | 19-Oct | 2020 | 44226 | 20.86 | 22 | 26 | 18 to 27 |

# Count by Speed Range Report

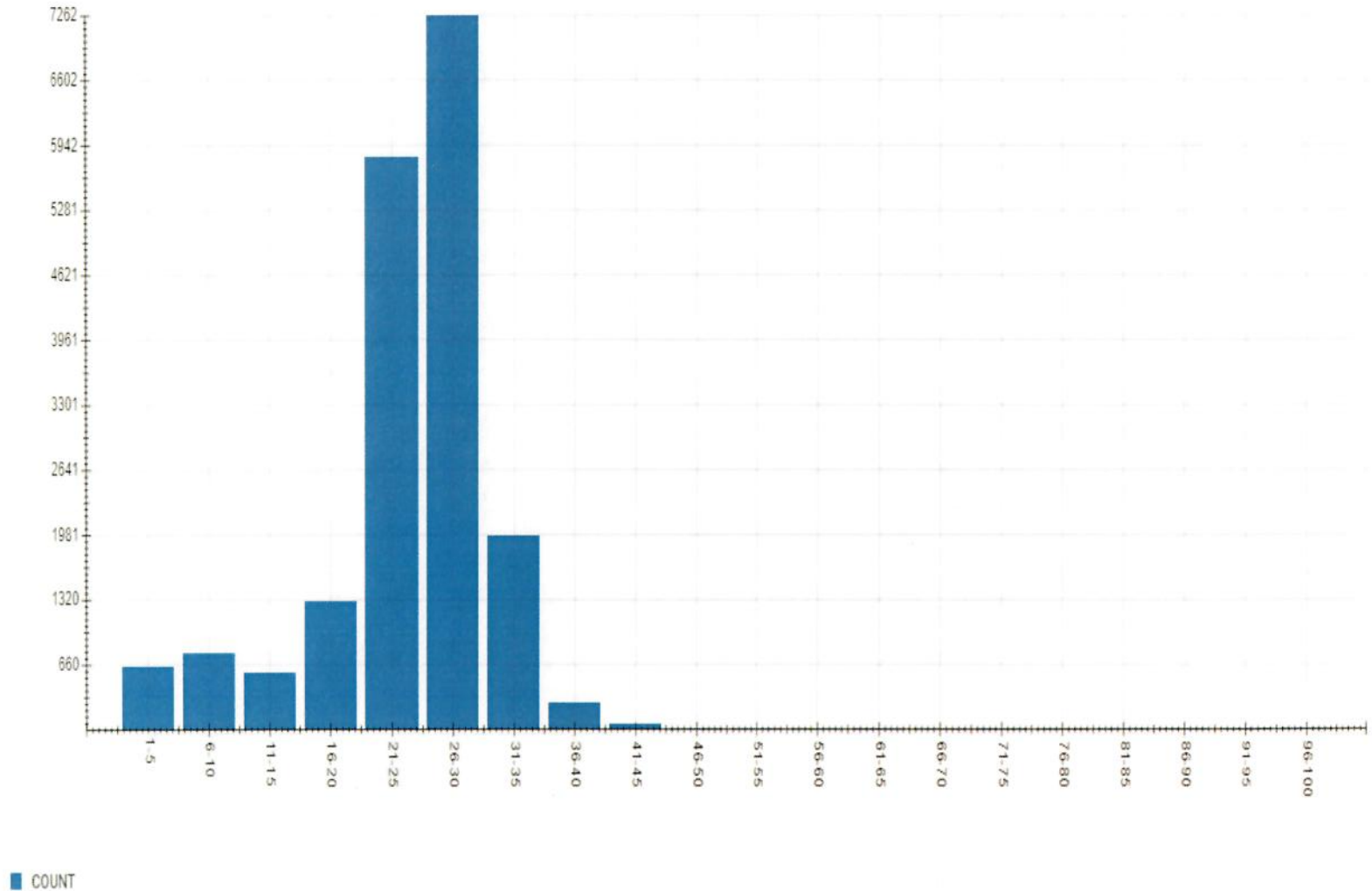
Location: 3785 Box Elder Dr

Address: 3785 West Box Eld

Report period: 2024-02-01 to 2024-02-29

Count By Speed Range

| Speed (mph) | Count |
|-------------|-------|
| 1-5         | 642   |
| 6-10        | 768   |
| 11-15       | 581   |
| 16-20       | 1298  |
| 21-25       | 5820  |
| 26-30       | 7262  |
| 31-35       | 1966  |
| 36-40       | 268   |
| 41-45       | 53    |
| 46-50       | 7     |
| 51-55       | 5     |
| 56-60       | 4     |
| 61-65       | 2     |
| 66-70       | 1     |
| 71-75       | 4     |
| 76-80       | 2     |
| 81-85       | 0     |
| 86-90       | 0     |
| 91-95       | 0     |
| 96-100      | 0     |
| Total       | 18683 |



# Count by Speed Range Report

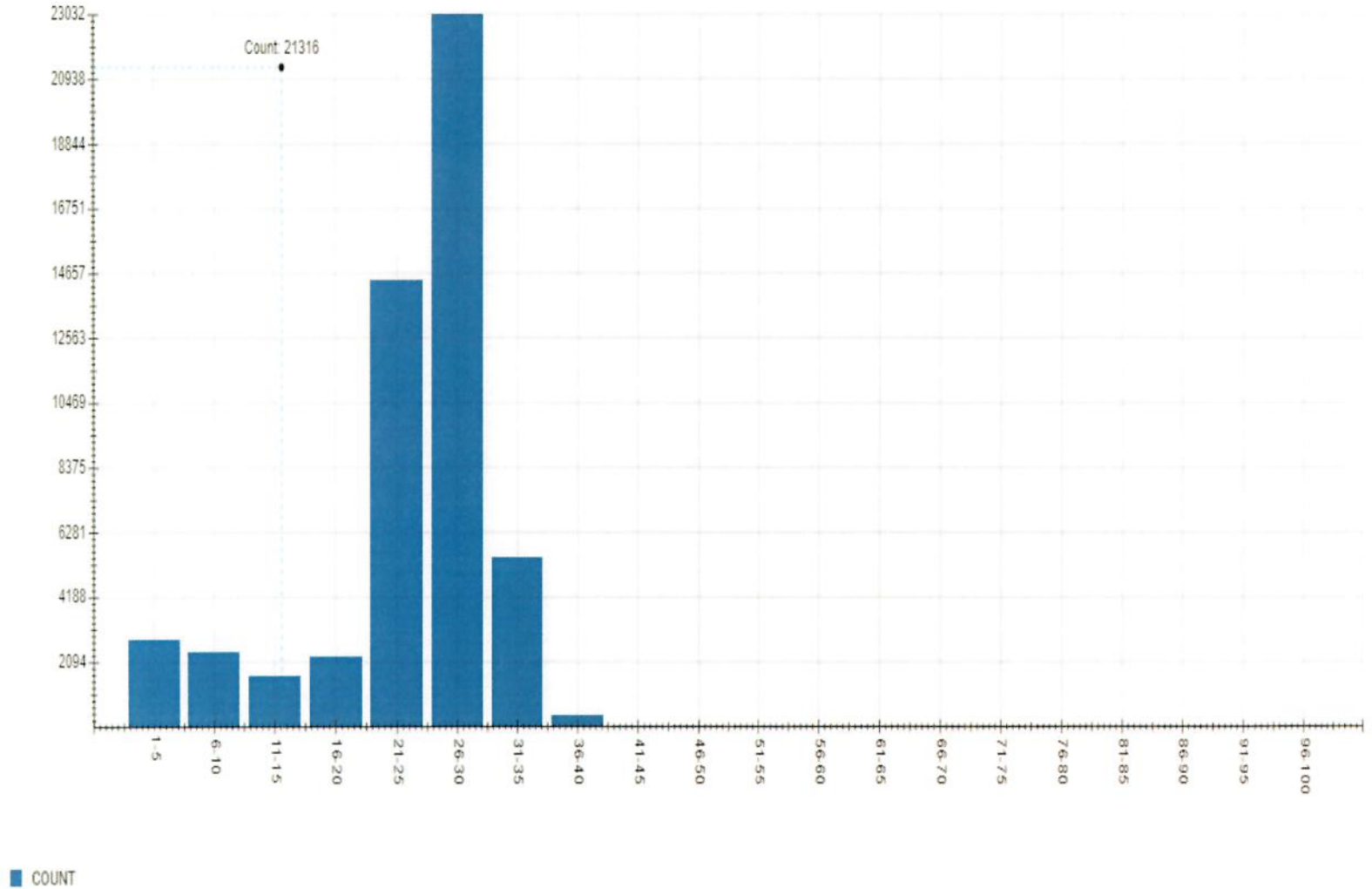
Location: 4236 west Cedar Hills Dr

Address: West Cedar Hill

Report period: 2024-02-01 to 2024-02-29

Count By Speed Range

| Speed (mph) | Count |
|-------------|-------|
| 1-5         | 2809  |
| 6-10        | 2405  |
| 11-15       | 1623  |
| 16-20       | 2241  |
| 21-25       | 14418 |
| 26-30       | 23032 |
| 31-35       | 5468  |
| 36-40       | 351   |
| 41-45       | 14    |
| 46-50       | 1     |
| 51-55       | 0     |
| 56-60       | 0     |
| 61-65       | 0     |
| 66-70       | 0     |
| 71-75       | 0     |
| 76-80       | 0     |
| 81-85       | 0     |
| 86-90       | 0     |
| 91-95       | 0     |
| 96-100      | 0     |
| Total       | 52362 |



# Count by Speed Range Report

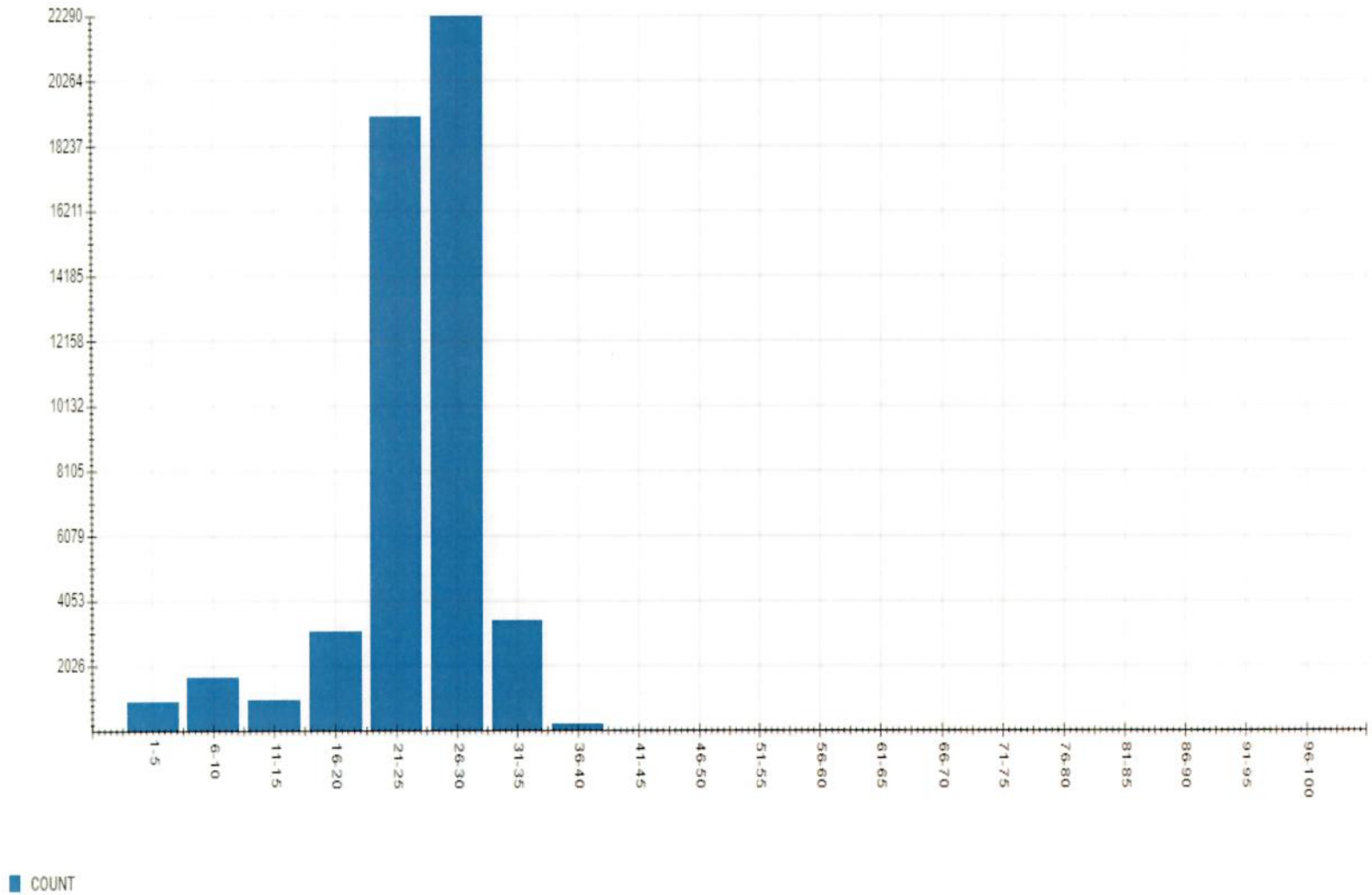
Location: 4267 Cedar Hills Drive (PG Well)

Address: West Cedar Hill

Report period: 2024-02-01 to 2024-02-29

Count By Speed Range

| Speed (mph) | Count |
|-------------|-------|
| 1-5         | 891   |
| 6-10        | 1660  |
| 11-15       | 956   |
| 16-20       | 3085  |
| 21-25       | 19130 |
| 26-30       | 22290 |
| 31-35       | 3445  |
| 36-40       | 199   |
| 41-45       | 19    |
| 46-50       | 2     |
| 51-55       | 0     |
| 56-60       | 0     |
| 61-65       | 0     |
| 66-70       | 0     |
| 71-75       | 0     |
| 76-80       | 0     |
| 81-85       | 0     |
| 86-90       | 0     |
| 91-95       | 0     |
| 96-100      | 0     |
| Total       | 51677 |



# Count by Speed Range Report

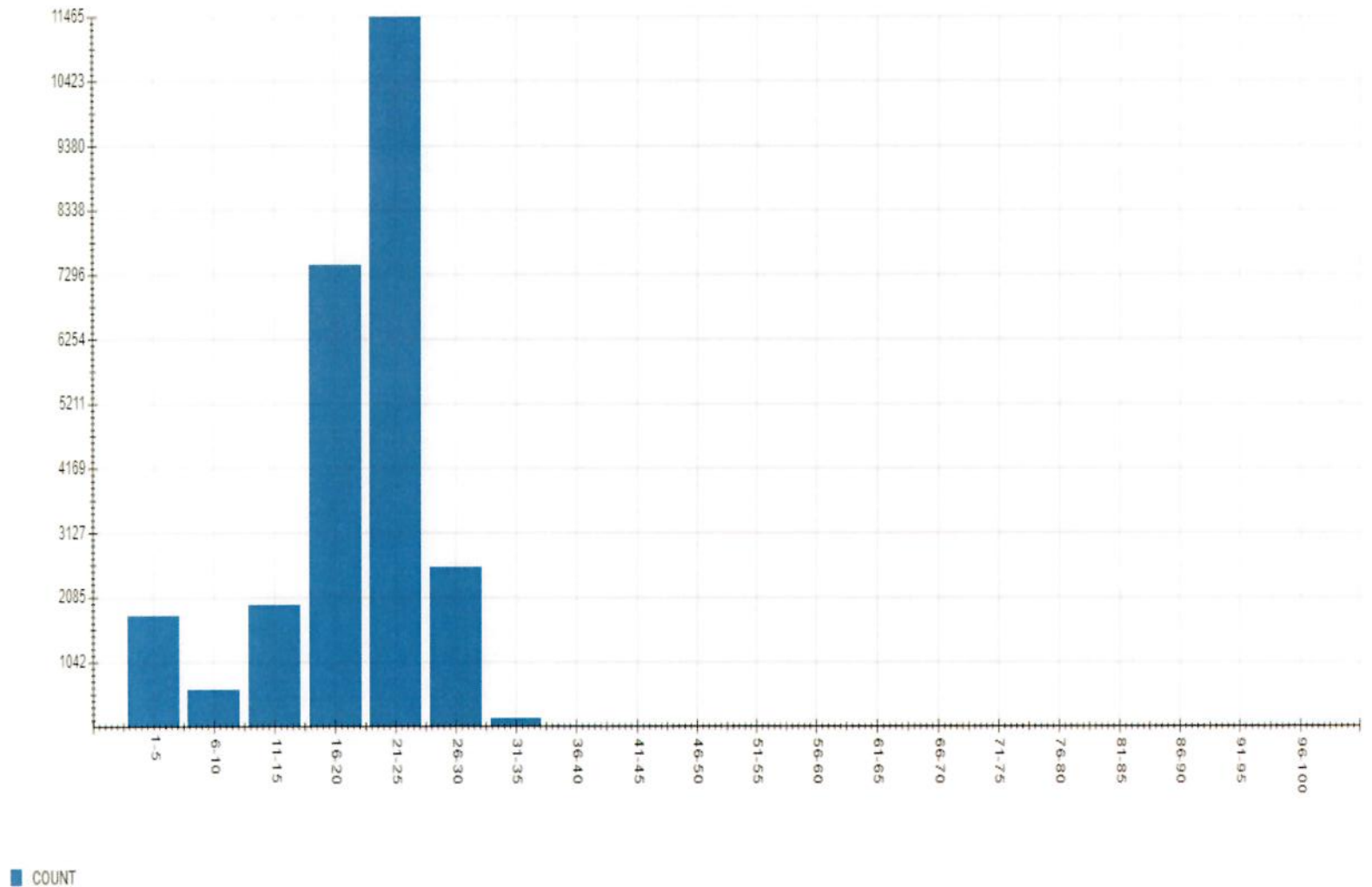
Location: 4547 West Redwood C

Address: West Redwoc

Report period: 2024-02-01 to 2024-02-29

Count By Speed Range

| Speed (mph) | Count |
|-------------|-------|
| 1-5         | 1773  |
| 6-10        | 590   |
| 11-15       | 1964  |
| 16-20       | 7456  |
| 21-25       | 11465 |
| 26-30       | 2565  |
| 31-35       | 132   |
| 36-40       | 5     |
| 41-45       | 1     |
| 46-50       | 0     |
| 51-55       | 0     |
| 56-60       | 0     |
| 61-65       | 0     |
| 66-70       | 0     |
| 71-75       | 0     |
| 76-80       | 0     |
| 81-85       | 0     |
| 86-90       | 0     |
| 91-95       | 0     |
| 96-100      | 0     |
| Total       | 25951 |





# Count by Speed Range Report

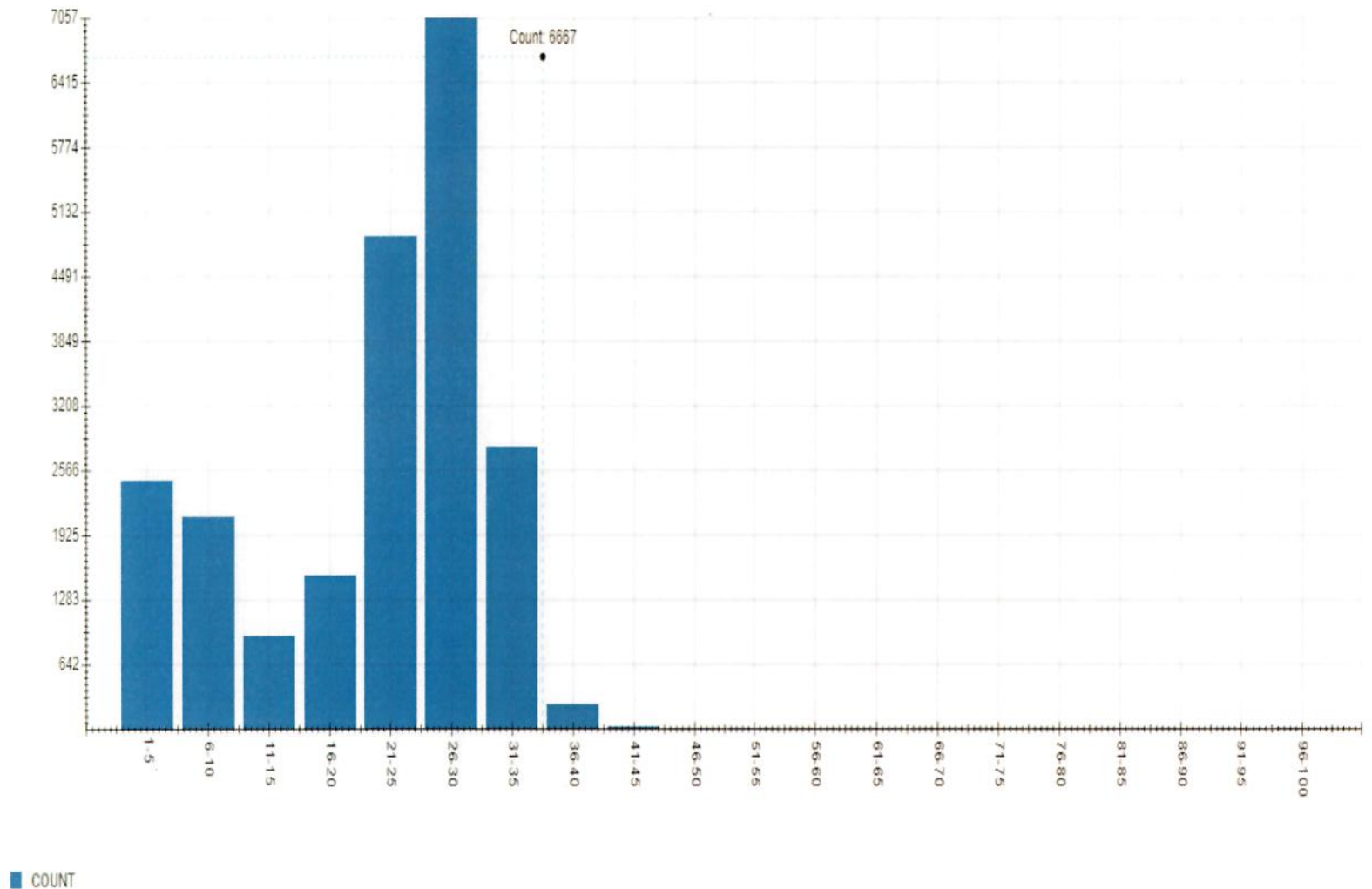
Location: Box Elder C

Address: 3751, West Box Eld

Report period: 2024-02-01 to 2024-02-29

Count By Speed Range

| Speed (mph) | Count |
|-------------|-------|
| 1-5         | 2460  |
| 6-10        | 2102  |
| 11-15       | 921   |
| 16-20       | 1520  |
| 21-25       | 4890  |
| 26-30       | 7057  |
| 31-35       | 2804  |
| 36-40       | 240   |
| 41-45       | 17    |
| 46-50       | 8     |
| 51-55       | 3     |
| 56-60       | 5     |
| 61-65       | 3     |
| 66-70       | 2     |
| 71-75       | 0     |
| 76-80       | 2     |
| 81-85       | 0     |
| 86-90       | 0     |
| 91-95       | 0     |
| 96-100      | 1     |
| Total       | 22035 |



■ COUNT

# Count by Speed Range Report

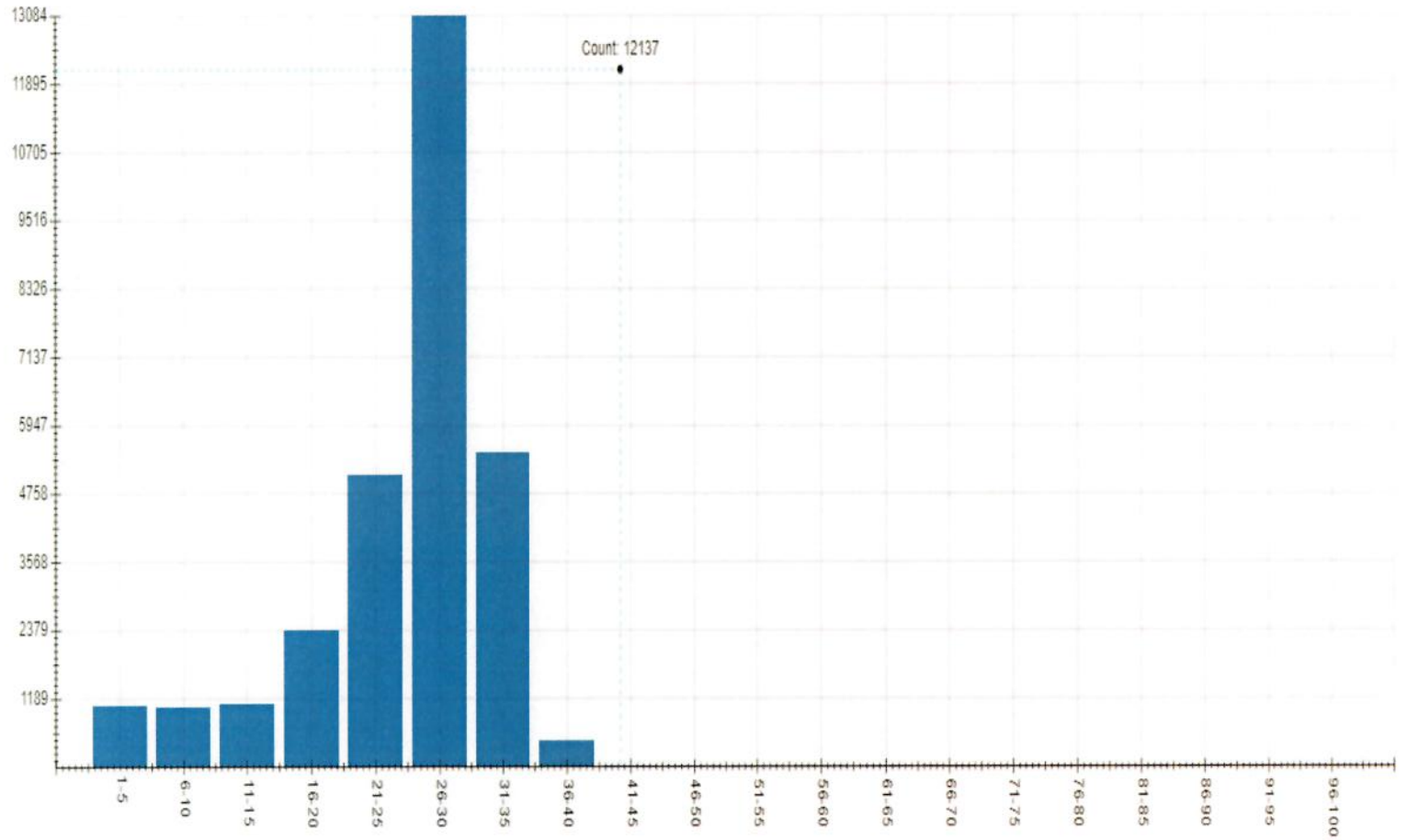
Location: Deerfield/Harvey Boule

Address: North Harvey Bo

Report period: 2024-02-01 to 2024-02-29

Count By Speed Range

| Speed (mph) | Count |
|-------------|-------|
| 1-5         | 1066  |
| 6-10        | 1041  |
| 11-15       | 1099  |
| 16-20       | 2357  |
| 21-25       | 5081  |
| 26-30       | 13084 |
| 31-35       | 5474  |
| 36-40       | 443   |
| 41-45       | 12    |
| 46-50       | 0     |
| 51-55       | 0     |
| 56-60       | 0     |
| 61-65       | 0     |
| 66-70       | 0     |
| 71-75       | 0     |
| 76-80       | 0     |
| 81-85       | 0     |
| 86-90       | 0     |
| 91-95       | 0     |
| 96-100      | 0     |
| Total       | 29657 |



■ COUNT