

Taylorsville City City Council Meeting

February 21, 2024

2024 Construction



Midvalley BRT

- Partnership between the Cities of Taylorsville, Murray, West Valley City and Utah Transit Authority, Utah Department of Transportation, Salt Lake County and WFRC.
- 7-mile BRT route
- 1.4 miles of dedicated, center-running transit lanes along 4700 South
- Frequent service (10-15 minute headways)
- 1.5 miles of multi-use trail connection to the Jordan River Parkway Trail
- Unique project branded stations with amenities such as shelters, benches, off-board fare collection.



Locally Preferred Alternative	Bus Frequency*	Rail	Municipality Boundary
<ul style="list-style-type: none"> — Dedicated Bus Lanes (BRT in dedicated lane) — Mix Flow Lanes (BRT in general traffic lane) ○ Station 	<ul style="list-style-type: none"> — Every 15 Minutes — Every 30 or 60 Minutes — Limited Stops/Peak Only <p><small>* Reflects August 2021 Routes</small></p>	<ul style="list-style-type: none"> ■ TRAX Green Line Light Rail ■ TRAX Blue Line Light Rail ■ FrontRunner Commuter Rail 	<ul style="list-style-type: none"> Municipality Boundary — River/Creek/Canal

0 0.25 0.5 1

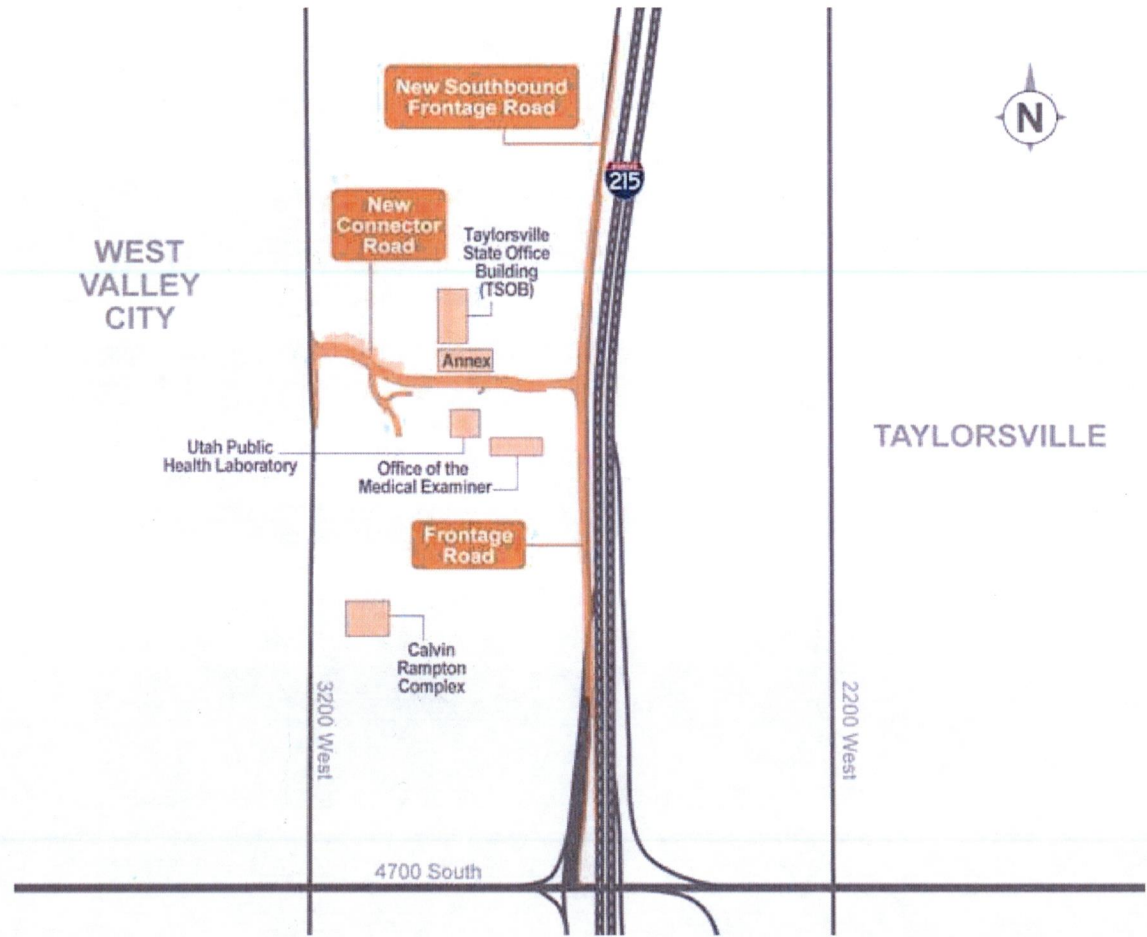
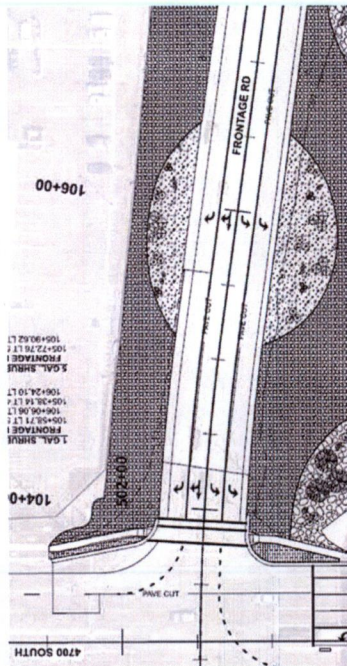
Mile

N

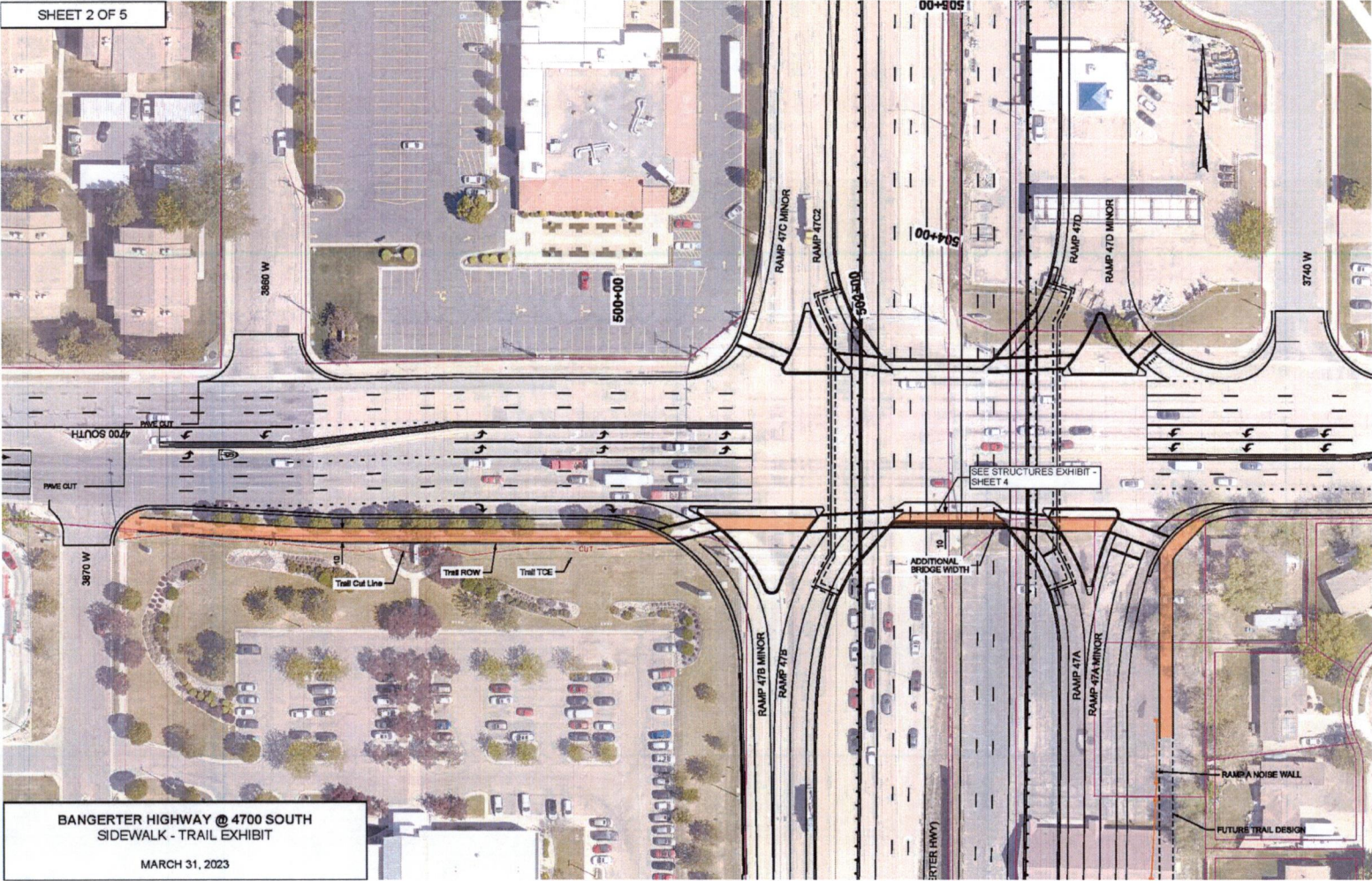
Midvalley BRT



I-215 Frontage Road



4700 S Bangerter Interchange



6200 S
Redwood



**Redwood Road
Improvements**



**LDS Temple
Open House
April 13-May 18**





Taylorsville Park




Tank Park
6100 S 3200 W

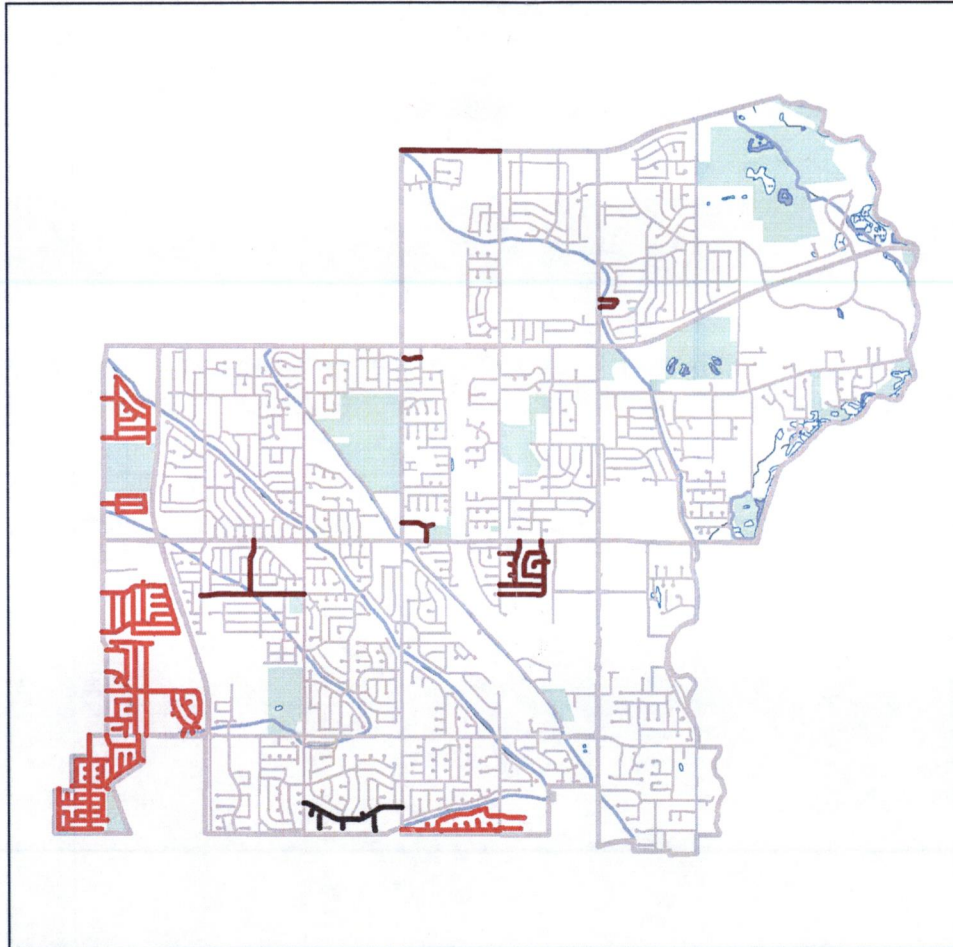
**City Hall
Planter Caps**



Utah & Salt Lake Canal Trail



Pavement Improvements



Pavement Improvements 2024 City of Taylorville

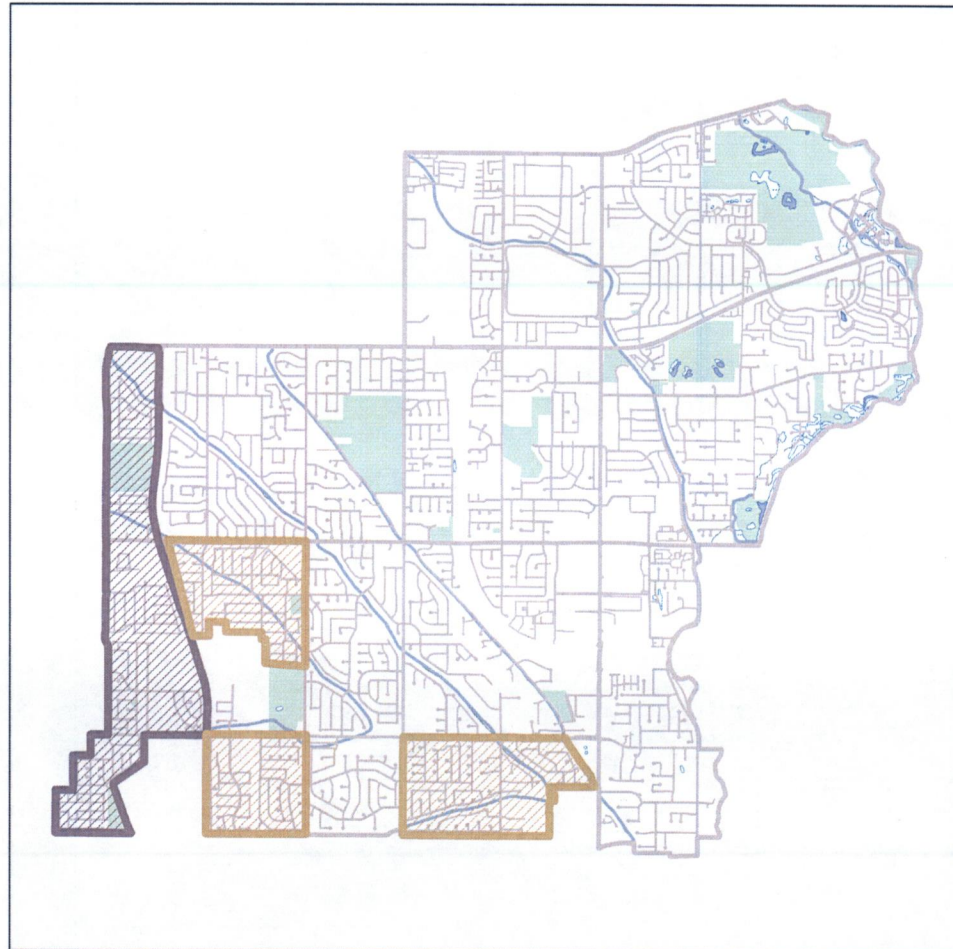

Street Maintenance

Treatment

- Overlay
- Slurry Seal
- Micropave



Street Light Replacements



Street Lights Replacements 2024 City of Taylorville

Street Light Replacements

- 2023
- 2024



2/15/2024 2:17 PM

Bridge Replacements

- A. Dutch Draw – April 2025
- B. Seirra Grande – Fall 2025
- C. 6250 S 2200 W - Fall 2025
- D. 4750 S 400 W - Fall 2024



I-215
Landscaping



