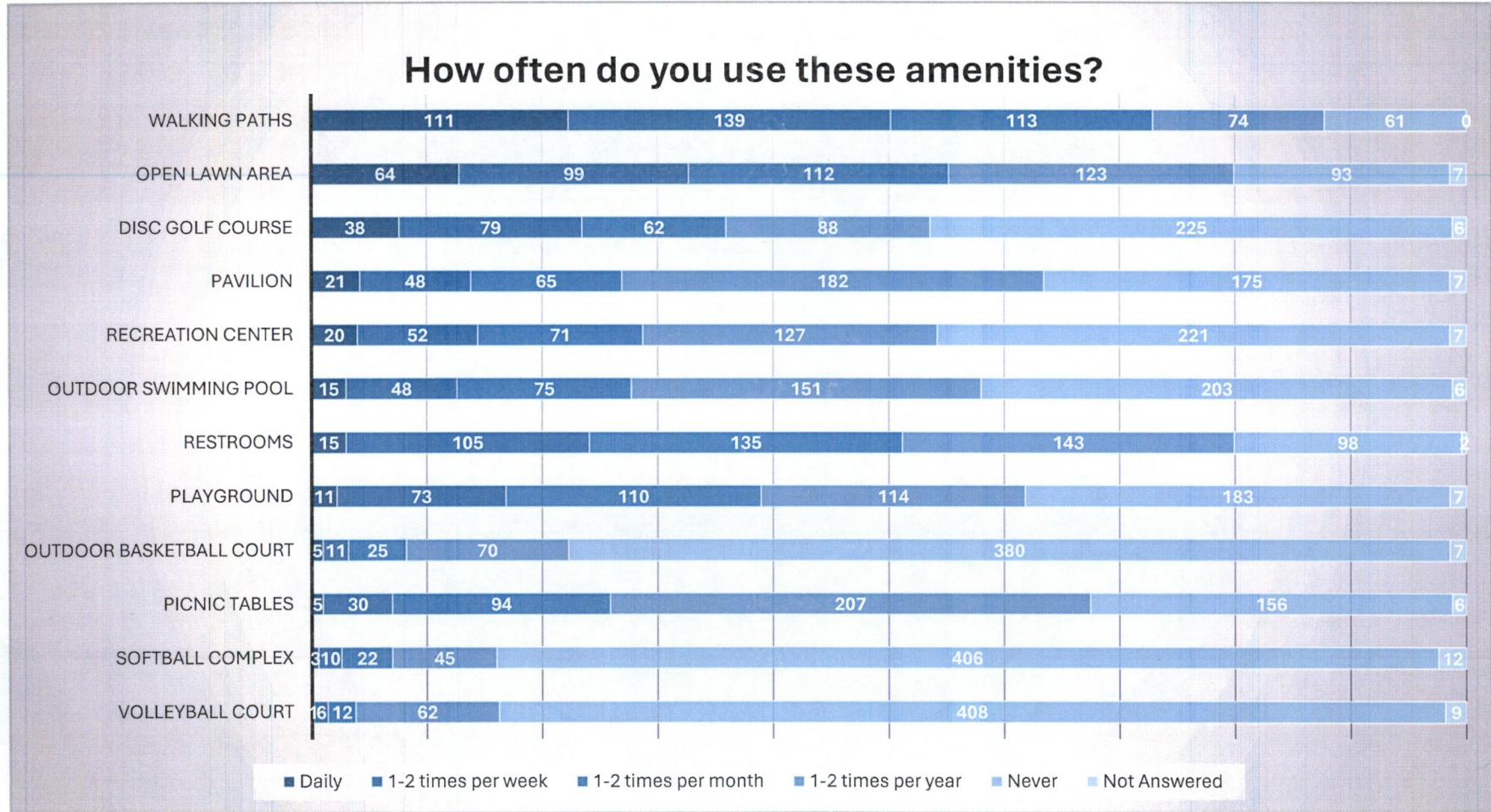
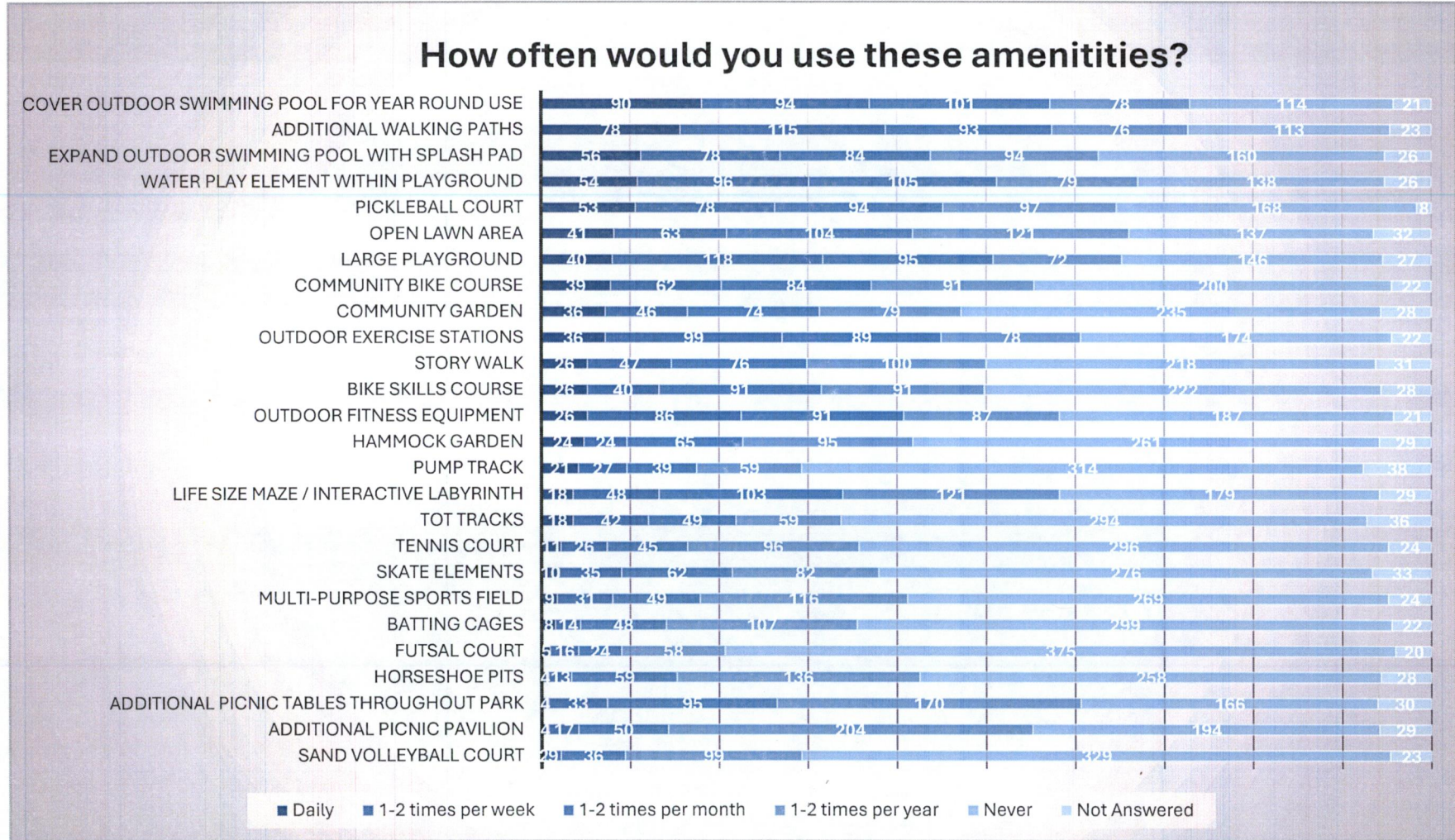


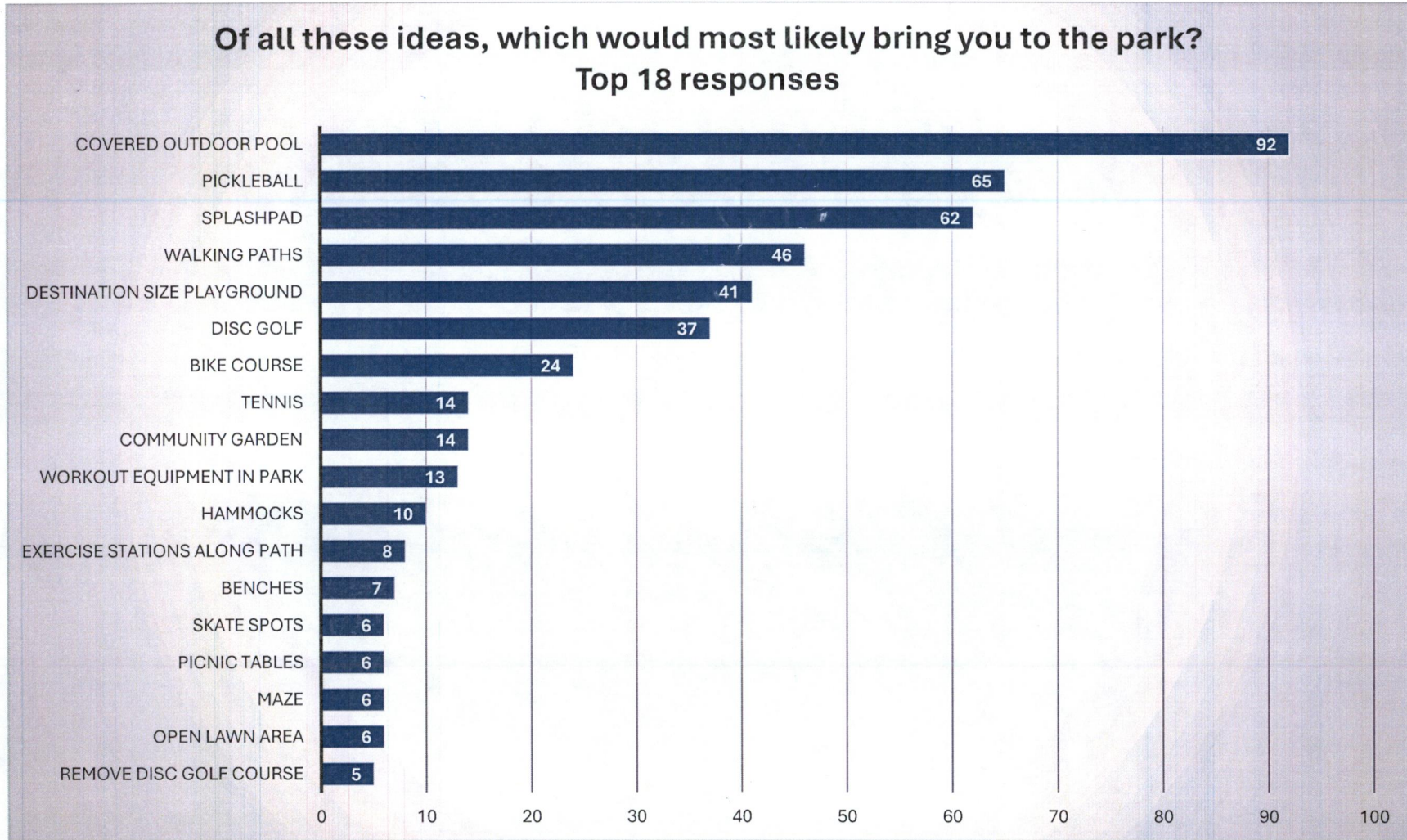
December 2022 | Amenity Usage Survey



December 2022 | Amenity Usage Survey



December 2022 | Amenity Usage Survey





**PREFERRED ALTERNATIVE A
PARKING SUMMARY**

EXISTING PARKING	EXISTING	PROPOSED
SOUTH SOFTBALL	375	NC
NORTH SOFTBALL	340	NC
REC. CENTER	96	-16
POOL	171	47
LIBRARY	88	NC
SMALL CURVE	34	NC
LARGE CURVE	171	-20
NEW PARKING		
CENTRAL DRIVE	118	
WEST END	138	
LARGE CURVE EXP.	72	
NORTH OF POOL	154	
REC. CENTER EXP.	175	
CENTRAL 2700 WEST	44	
TOTAL	1,176	1,443

**PREFERRED ALTERNATIVE A
AMENITIES SUMMARY**

EXISTING AMENITY	CHANGE
BASKETBALL COURTS	NO CHANGE
WAITING CAGES	REMOVED
DISC GOLF (18-HOLES)	TO REMAIN WITH ADJUSTMENTS
LARGE FORMER GROVE	SECOND GROVE ADDED
OUTDOOR POOL	COVERED & CONNECT TO REC. CENTER EXPANSION
PAVILION	3 ADDITIONAL RENTABLE PAVILIONS - 3 SMALL
SMALL PLAYGROUND	NO CHANGE (ADDITIONAL PLAYGROUNDS ADDED)
RECREATION CENTER	EXPANDED & CONNECTED TO POOL
PICNIC TABLES ON PAVS	ADDITIONAL TABLES ADDED AROUND PARK
SOFTBALL COMPLEX	NO CHANGE
LARGE SPORTS FIELDS	NO CHANGE (ADDITIONAL FIELDS ADDED)
MULTI-USE PATHS	RECONFIGURED WITH ADDITIONAL PATHS
PROPOSED AMENITY	NOTES
DESTINATION PLAYGROUND	44,300 SF
PICKLEBALL	12 COURTS SOUTH OF REC. CENTER
BBE BULLY COURSE	SMALL AREA WITH TRACKS AND JAMPS
EXERCISE STATIONS	8 AT INTERVALS ALONG PATHS
ADDITIONAL SOCCER FIELDS	2 FILL FIELDS
HAMMOCK POSSES	LOCATED IN NEW GROVE
ADDITIONAL PLAYGROUNDS	DESTINATION PLAYGROUND ADDED - 2 SMALL
BUS DROP OFF	EAST OF REC CENTER PARKING LOT
RENTABLE BIRDY	25,673 SF LAWN
PARK ELEMENTS	CHANGE
NEW LOT	ADDED AROUND P.A. REC. SMALL LOT NORTH OF POOL
REMOVED, COUPLED LOT	EXPANDED NORTHWARD
CENTRAL PARKING	ALONG CENTRAL DRIVE, NEW LOT AT WEST CORNER, ADDITIONAL WEST OF LIBRARY
EXPANDED REC. CENTER LOT	& NEW PARKING ALONG 2700 WEST
PARK CAN BE	RECONFIGURED INTERNALLY
NO CHANGE IF	ADDED WEST TO DEST. PLAYGROUND
LOCATED AT	WEST CORNER OF PARK

VALLEY REGIONAL PARK

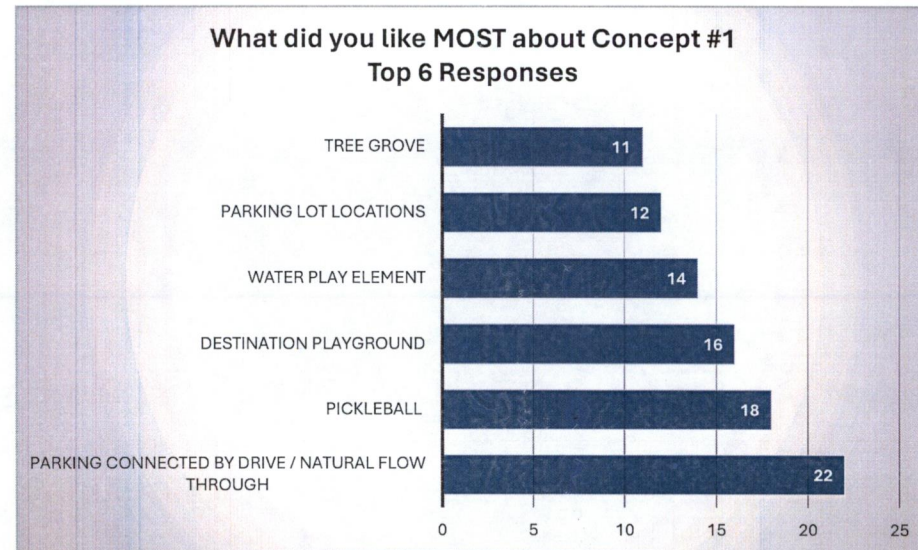
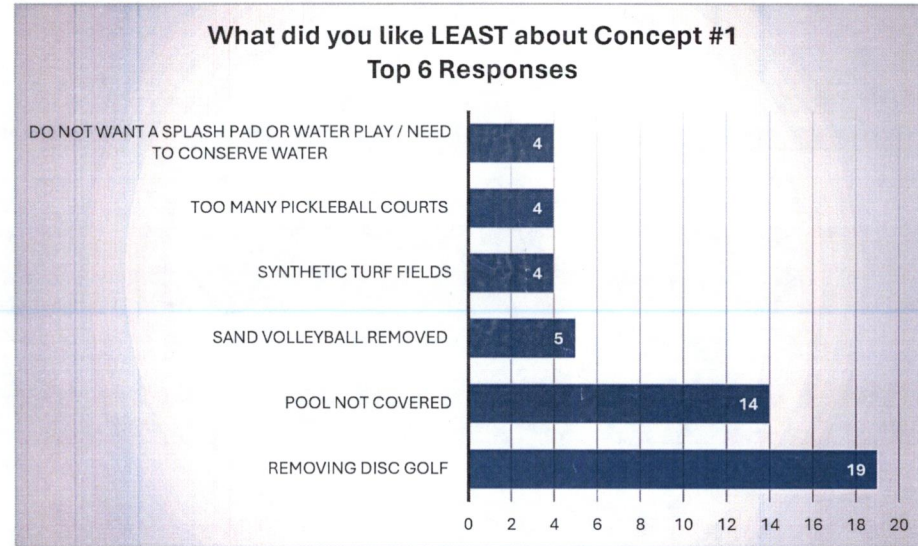
PREFERRED ALTERNATIVE A



G.B:D
G. BROWN: DESIGN INC
SITE AND LANDSCAPE ARCHITECTS

August–September 2023 | Concept #1 (A)

150 responses. Top six (6) responses:





**PREFERRED ALTERNATIVE B
PARKING SUMMARY**

EXISTING PARKING	EXISTING	PROPOSED
SOUTH SOFTBALL	275	NC
NORTH SOFTBALL	340	10
REC. CENTER	94	16
POOL	171	47
SMALL CURVE	88	NC
LARGE CURVE	34	34
	171	30
NEW PARKING		
CENTRAL DRIVE		115
WEST END		138
LARGE CURVE EXP.		72
NORTH OF POOL		154
REC. CENTER EXP.		125
CENTRAL 2700 WEST		66
TOTAL	1,175	1,443

**PREFERRED ALTERNATIVE B
AMENITIES SUMMARY**

EXISTING AMENITY	CHANGE
BASKETBALL COURTS	NO CHANGE
BASEBALL CAGES	REMOVED
DISC GOLF (18-HOLES)	TO REMAIN WITH ADJUSTMENTS
LARGE POOL PLAY GROVE	REMOVED
OUTDOOR POOL	COVERED & CONNECT TO REC. CENTER EXPANSION
PAVILION	2 ADDITIONAL BENCHABLE PAVILIONS + 3 SMALL COVERED & CONNECT TO REC. CENTER EXPANSION
SMALL PLAYGROUND	NO CHANGE (ADDITIONAL PLAYGROUNDS ADDED)
RECREATION CENTER	EXPANDED & CONNECTED TO POOL
PICNIC TABLES ON PADS	ADDITIONAL TABLES ADDED AROUND PARK
SOFTBALL COMPLEX	NO CHANGE (ADDITIONAL FIELDS ADDED)
LARGE SPORTS FIELDS	NO CHANGE (ADDITIONAL FIELDS ADDED)
MULTI-USE PATHS	RECONFIGURED WITH ADDITIONAL PATHS
PROPOSED AMENITY	
DESTINATION PLAYGROUND	NOTES
PICKLEBALL COURSE	10 COURTS ON SOUTH END NEXT TO NEW FIELD HOUSE
EXERCISE STATIONS	SMALL AREA WITH TRACKS AND JUMPS
ADDITIONAL SOCCER FIELDS	8 AT INTERVALS ALONG PATHS
HAMMOCK POSTS	2 FULL SIZE FIELDS
ADDITIONAL PLAYGROUNDS	LOCATED IN NEW GROVE
BIG DROP OFF	DESTINATION PLAYGROUND ADDED + 2 SMALL
FLEXIBLE FIELD	EAST OF REC CENTER PARKING LOT
	31,473 SF LANE
PARK ELEMENTS	
PARKING LOTS	CHANGE
	NEW LOTS ADDED AROUND PARK: SMALL LOT NORTH OF POOL & REMOVED; CURVED LOT EXPANDED NORTHWARD
	CENTRAL PARKING ALONG CENTRAL DRIVE; NEW LOT AT WEST END LANE; ADDITIONAL WEST OF LIBRARY; EXPANDED
	REC. CENTER LOT & NEW PARKING ALONG 2700 WEST
	NO CHANGE (1) ADDED NEXT TO DEST. PLAYGROUND
	LOCATED AT WEST CORNER OF PARK
PARK DRIVE	
RESTROOMS	NO CHANGE
NEW MAINTENANCE YARD	LOCATED AT WEST CORNER OF PARK

VALLEY REGIONAL PARK

PREFERRED ALTERNATIVE B

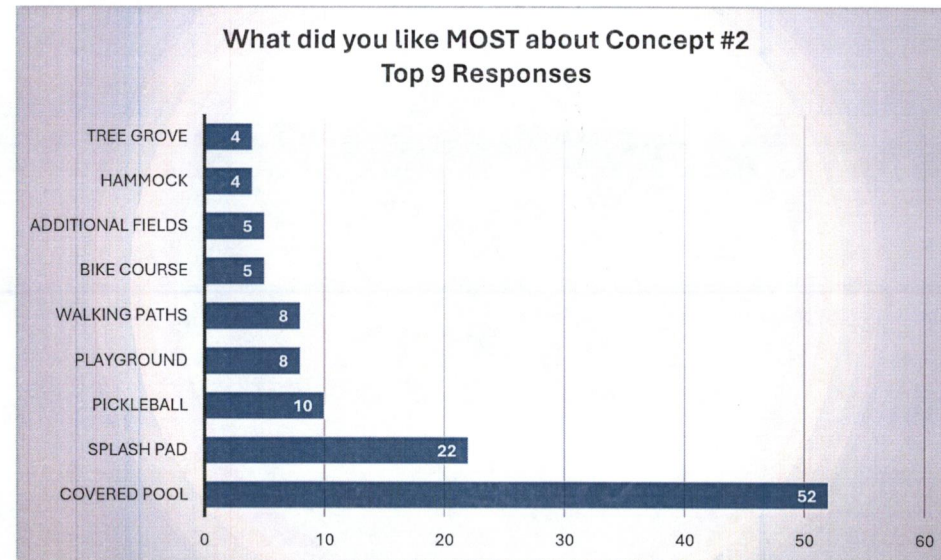
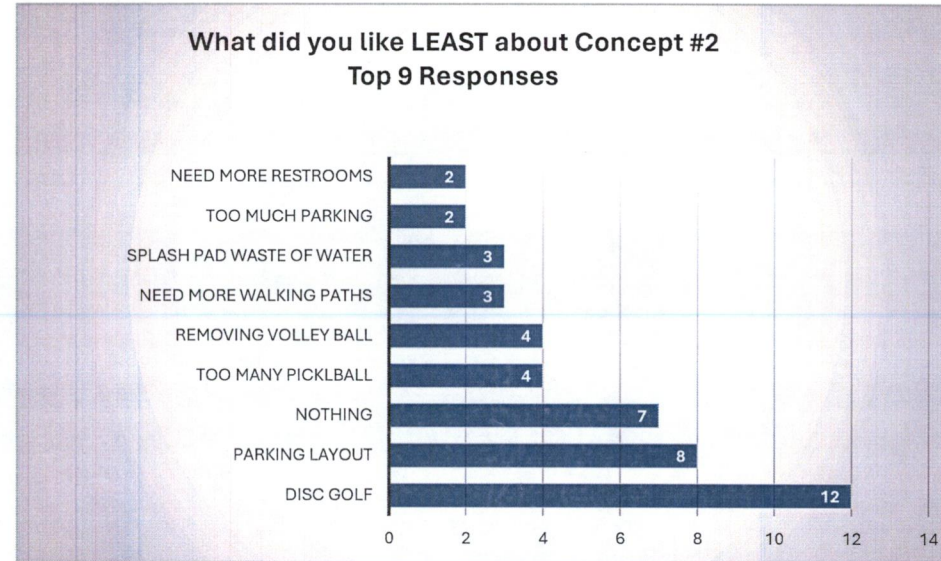
FIELD HOUSE



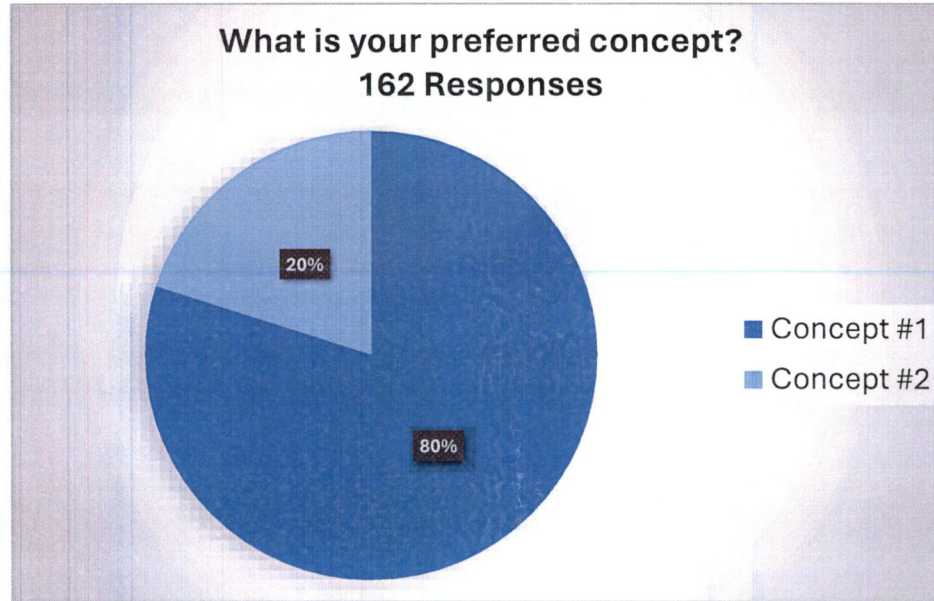
G.B:D
G. BROWN: DESIGN INC
SITE AND LANDSCAPE ARCHITECTS

August–September 2023 | Concept #2 (B)

160 responses. Top nine (9) responses:



August–September 2023 | Preferred Concept



VALLEY REGIONAL PARK

Public Open House

DATE: Tuesday, March 19, 2024

TIME: 4-6 pm

PLACE: The County Library | Taylorsville

4870 S 2700 W

Help us shape the future of Valley Regional Park



Valley Regional Park Master Plan | Overview

The Valley Regional Park Master Plan is one of several "small" master plans currently being updated by Salt Lake County Parks and Recreation. Small master plans help inform our countywide "plan of all plans"—the Parks and Recreation Facilities Master Plan. Updated every ten years, the next Parks and Recreation Facilities Master Plan will be released in 2025. Master plans are aspirational long-term planning tools that provide a framework for future improvements, growth, and development of Salt Lake County Parks and Recreation spaces and places.

Valley Regional Park Master Plan Overview/Timeline:

DECEMBER 2022: Online survey to assess community needs and interests.

MAY 2023: Ongoing: Valley Regional Park stakeholder meetings (stakeholder group includes County and City representatives, one Taylorsville resident, and the Taylorsville City Parks & Recreation Committee chair)

- September 15, 2022
- May 10, 2023
- February 8, 2024

AUGUST 29, 2023: Public open house to discuss concepts based on survey feedback; online survey.

FEBRUARY 2024: Updated concepts based on public open house feedback; online survey opens 2/26/24.

MARCH 2024: Public open house to discuss concepts; online survey closes 3/31/24.

MID-2024: Finalize Valley Regional Park concepts/master plan.

LATE-2024/EARLY 2025: Release 2025 Parks and Recreation Facilities Master Plan.

2024: Zoo, Arts, and Parks (ZAP) tax reauthorization on ballot (pending County Mayor and Council approval).

2025/2026: Identify county and city priorities/projects to be completed, and related cost estimates.

2026: Recreation general obligation (GO) bond on ballot to fund identified priorities/projects (pending County Mayor and Council approval).

Master Plan Info: slco.to/park-plans-in-progress

Recreation General Obligation Bond Info: slco.to/rec-bond-info

ZAP Recreational Facilities Process



THE ZAP RECREATIONAL FACILITIES ADVISORY BOARD CONSISTS OF:

- Five (5) community at-large members
- Four (4) mayors
- One (1) Salt Lake County Open Space Trust Fund Advisory Committee member
- Two (2) Salt Lake County Parks and Recreation Advisory Board members
- Salt Lake County Parks and Recreation division director
- Additional members may be added at the discretion of Salt Lake County Council
- Two (2) non-voting members (Salt Lake County Community Services department director and ZAP Program director)



slco.to/Rec-Bond-Info

